

Run - Tioga JHS/HS AM 01

8/8/2022 - 5/22/2023

Driver: KAUFMAN, CODY

Vehicle:

Mon, Tue, Wed, Thu, Fri

Time: 37 min

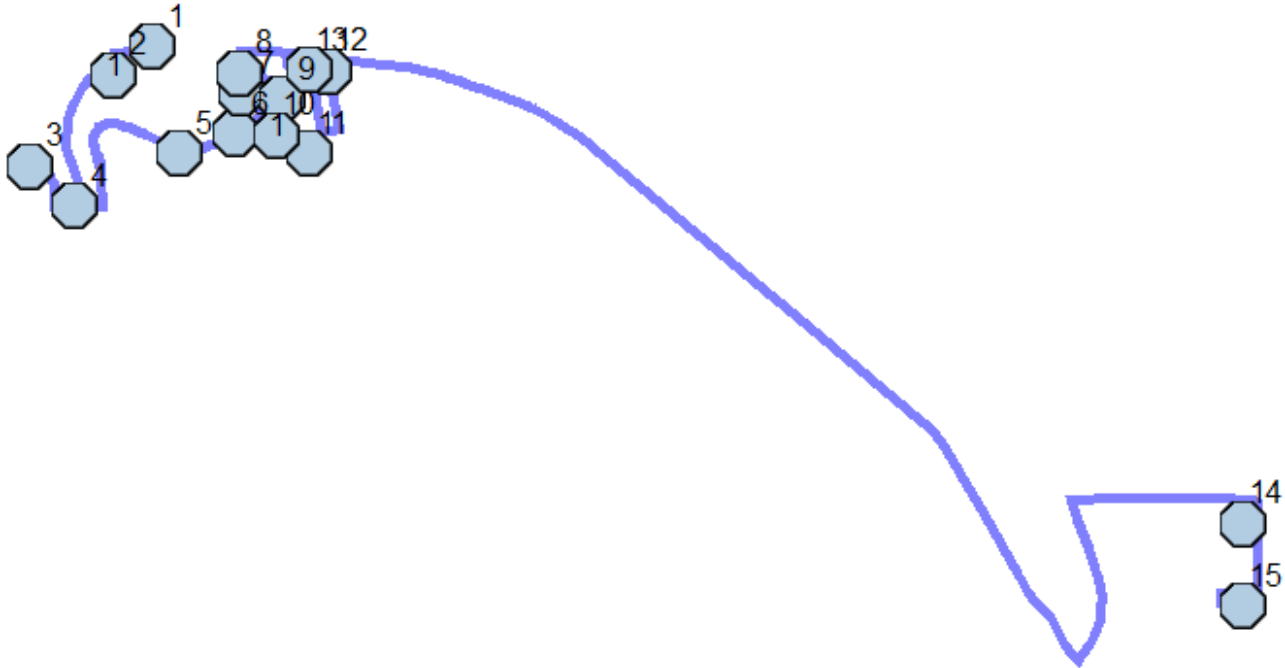
Distance: 10.53 mi

Student Crossing <X>

Students: 59 / 59


Description: TH/TJH/01

Map









#1 - 6:12 AM - LA HWY 71 N & OLD US 71 HW (E)

2 Pickup

-  Continue west on LA HWY 71 N 43 ft
-  Bear left on OLD US 71 HW 0.14 mi
-  Turn left on COUNTRY CLUB DR 427 ft
-  Destination on the right


#2 - 6:14 AM - COUNTRY CLUB DR & (NNW) / & COUNTRY CLUB DR

10 Pickup

-  Continue south on COUNTRY CLUB DR 43 ft
-  Turn right to stay on COUNTRY CLUB DR 0.40 mi
-  Continue on RIDGEMONT DR 0.17 mi
-  Turn right on TOPAZ ST 425 ft
-  Turn right on GARNET DR 0.20 mi
-  Destination on the left

#3 - 6:17 AM - 412 Garnet St

2 Pickup

-  Go back southeast on GARNET DR 0.20 mi

-  Turn left on TOPAZ ST 382 ft
-  Destination on the right

#4 - 6:19 AM - TOPAZ ST & RIDGEMONT DR (WSW) / RIDGEMONT DR & TOPAZ ST

18 Pickup

-  Continue east on TOPAZ ST 0.10 mi
-  Turn left on RIDGEMONT DR 0.61 mi
-  Destination on the right




#5 - 6:22 AM - RIDGEMONT DR & WESTERN HILLS RD (W)

6 Pickup

-  Go east on RIDGEMONT DR 0.21 mi
-  Destination on the right



#6 - 6:24 AM - RIDGEMONT DR & HERMITAGE RD (SW) / HERMITAGE RD & RIDGEMONT DR

5 Pickup

-  Go east on RIDGEMONT DR toward HERMITAGE RD 43 ft
-  Turn left on HERMITAGE RD 0.14 mi
-  Destination on the right




#7 - 6:25 AM - HERMITAGE RD & RUSTIC MANOR RD (SSE)

3 Pickup

-  Go north on HERMITAGE RD toward RUSTIC MANOR RD 371 ft
-  Destination on the right

#8 - 6:25 AM - HERMITAGE RD & DEERBROOK TRAIL RD (SSE) / DEERBROOK TRAIL RD & HERMITAGE RD

1 Pickup

-  Go north on HERMITAGE RD toward DEERBROOK TRAIL RD 43 ft
-  Turn right on DEERBROOK TRAIL RD 0.20 mi
-  Destination on the right





#9 - 6:27 AM - 140 Deerbrook Trail


2 Pickup

-  Continue south on DEERBROOK TRAIL RD 0.13 mi
-  Destination on the right

#10 - 6:28 AM - DEERBROOK TRAIL RD & RIDGEMONT DR (N)







3 Pickup

-  Continue southwest on DEERBROOK TRAIL RD 43 ft
-  Turn right on RIDGEMONT DR 436 ft
-  Turn right on RUSTIC MANOR RD 0.17 mi
-  Turn right on HERMITAGE RD 0.15 mi

	Turn right on LA HWY 71 N	0.17 mi
	Turn right on TITLEIST DR	0.12 mi
	Turn right on WEST MEDALIST DR	0.31 mi
	Destination on the right	


#11 - 6:32 AM - WEST MEDALIST DR & RIDGEMONT DR (N) / RIDGEMONT DR & WEST MEDALIST DR

1 Pickup

	Go south on WEST MEDALIST DR toward RIDGEMONT DR	43 ft
	Turn left on RIDGEMONT DR	242 ft
	Turn right to stay on RIDGEMONT DR	384 ft
	Turn right on WEST MEDALIST DR	0.32 mi
	Turn right on TITLEIST DR	403 ft
	Destination on the right	










#12 - 6:34 AM - TITLEIST DR & EAST MEDALIST RD (W) / EAST MEDALIST RD & TITLEIST DR

5 Pickup

	Continue east on TITLEIST DR	43 ft
	Turn right on EAST MEDALIST RD	0.20 mi
	Turn right on CHAMPIONS WAY RD	360 ft
	Turn right on WEST MEDALIST DR	0.21 mi
	Destination on the right	



#13 - 6:37 AM - WEST MEDALIST DR & TITLEIST DR (SSE) / TITLEIST DR & WEST MEDALIST DR

1 Pickup

	Continue north on WEST MEDALIST DR	43 ft
	Turn left on TITLEIST DR	0.12 mi
	Turn right on US 71	0.72 mi
	Continue on COTTINGHAM EXPRESSWAY	2.96 mi
	Turn left on LA HWY 3225	0.60 mi
	Turn right on SINGER DR	0.56 mi
	Continue on JR HIGH RD	0.11 mi
	Turn right on TIOGA RD	433 ft
	Destination on the right	

#14 - 6:46 AM - Tioga Junior High School / 1150 Tioga Road

17 Dropoff

	Continue southwest on TIOGA RD	0.38 mi
	Turn left on Tioga High Loading Unloading Zone	0.12 mi
	Destination on the right	

#15 - 6:50 AM - Tioga High School / 1207 Tioga Road

Run - Tioga JHS/HS AM 02

8/8/2022 - 5/22/2023

Driver: WHITE, DONNIE

Vehicle: 14-06

Mon, Tue, Wed, Thu, Fri

Time: 44 min

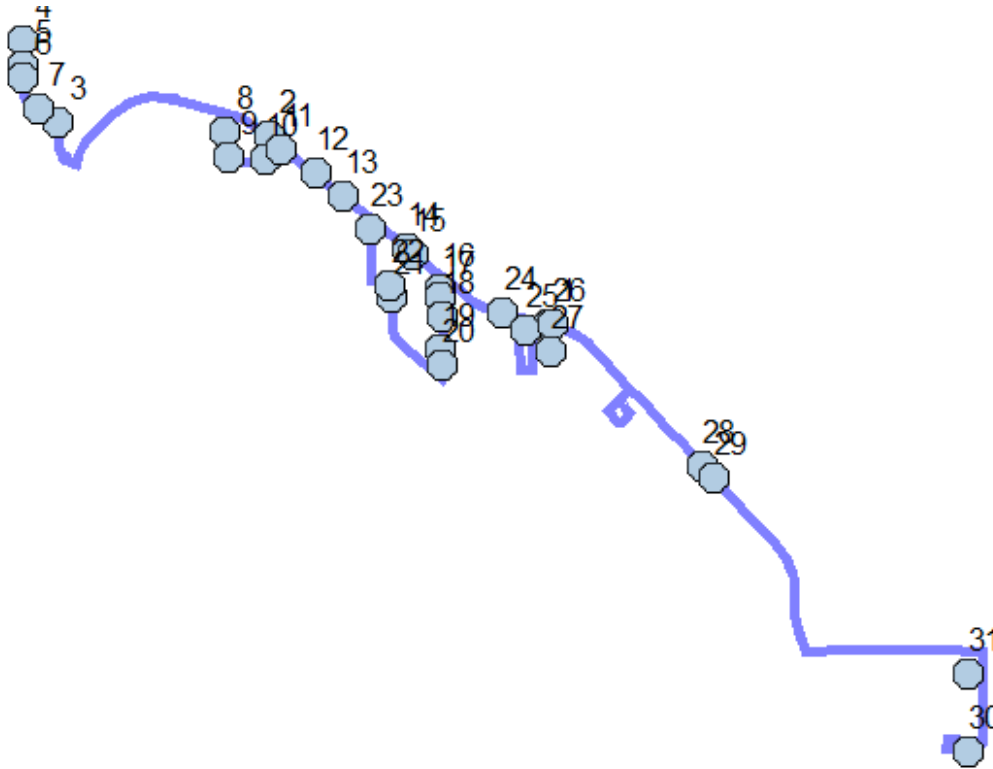
Distance: 12.31 mi

Student Crossing <X>

Students: 75 / 75



Description:

Map




#1 - 6:06 AM - LA HWY 3225 & BANKSTON ST (WNW) / Bankston St & La Hwy 3225

1 Pickup

-  Go northwest on LA HWY 3225 toward BONNIE LP 1.27 mi
-  Destination on the right

#2 - 6:08 AM - LA HWY 3225 & AURORA DR (ESE) / AURORA DR & LA HWY 3225

3 Pickup

-  Continue west on LA HWY 3225 0.86 mi
-  Turn right on KINGS DR 0.18 mi
-  Destination on the right

#3 - 6:10 AM - 280 Kings Dr

1 Pickup

-  Continue northwest on KINGS DR 0.37 mi
-  Destination on the right

#4 - 6:12 AM - 370 Kings Dr

1 Pickup

 Go back south on KINGS DR 488 ft
 Destination on the left


#5 - 6:13 AM - 350 Kings Dr

1 Pickup

 Continue south on KINGS DR 213 ft
 Destination on the left

#6 - 6:13 AM - 340 Kings Dr

2 Pickup

 Continue southeast on KINGS DR 0.14 mi
 Destination on the right

#7 - 6:14 AM - 315 Kings Dr

1 Pickup

 Continue southeast on KINGS DR 0.28 mi
 Turn left on LA HWY 3225 0.71 mi
 Turn right on ARLINGTON 359 ft
 Destination on the right

#8 - 6:17 AM - ARLINGTON & AURORA DR (N)

12 Pickup

 Continue south on ARLINGTON 0.12 mi
 Destination on the left

#9 - 6:18 AM - 117 Arlington Dr

5 Pickup

 Go east on ARLINGTON 0.14 mi
 Destination on the right


#10 - 6:19 AM - ARLINGTON & ARLINGTON (SW)

3 Pickup

 Continue northeast on ARLINGTON 353 ft
 Destination on the right

#11 - 6:19 AM - ARLINGTON & LA HWY 3225 (SSW)

1 Pickup

 Continue northeast on ARLINGTON 43 ft
 Turn right on LA HWY 3225 0.16 mi
 Destination on the left



#12 - 6:20 AM - 7200 Shreveport Hwy / 7109 La Hwy 3225

1 Pickup

 Continue southeast on LA HWY 3225 0.14 mi
 Destination on the left

#13 - 6:21 AM - 7028 Shreveport Hwy / 7015 Shreveport Hwy

1 Pickup

-  Go southeast on LA HWY 3225 toward ATES RD 0.30 mi
-  Destination on the right

#14 - 6:22 AM - 6899 Shreveport Hwy / 6825 Shreveport Hwy

1 Pickup

-  Continue southeast on LA HWY 3225 141 ft
-  Destination on the right

#15 - 6:23 AM - 6825 Shreveport Hwy

2 Pickup

-  Continue southeast on LA HWY 3225 0.14 mi
-  Turn right on KIWANIS CAMP RD 248 ft
-  Destination on the right

#16 - 6:23 AM - 106 Kiwanis Camp Rd

1 Pickup

-  Continue south on KIWANIS CAMP RD 176 ft
-  Destination on the right



#17 - 6:24 AM - 110 Kiwanis Camp Rd

2 Pickup

-  Go south on KIWANIS CAMP RD 366 ft
-  Destination on the left


#18 - 6:25 AM - 123 Kiwanis Camp Road

2 Pickup

-  Go south on KIWANIS CAMP RD toward GUM ST 0.12 mi
-  Destination on the right

#19 - 6:26 AM - 138 Kiwanis Camp Road / 145 Kiwanis Camp Road

2 Pickup

-  Go south on KIWANIS CAMP RD 309 ft
-  Destination on the left

#20 - 6:26 AM - 153 Kiwanis Camp Road / 151 Kiwanis Camp Road

1 Pickup

-  Continue south on KIWANIS CAMP RD 245 ft
-  Make sharp right on SERVICE RD E 0.26 mi
-  Bear right on LONNIE'S LP 0.11 mi
-  Destination on the right




#21 - 6:28 AM - 325 Lonnie's Loop

2 Pickup

	Continue north on LONNIE'S LP	236 ft
	Destination on the left	


#22 - 6:29 AM - 253 Lonnie's Loop

1 Pickup

	Go west on LONNIE'S LP toward ATES RD	0.10 mi
	Turn right on ATES RD	0.19 mi
	Destination on the left	

#23 - 6:30 AM - 109 Ates Road

1 Pickup

	Continue north on ATES RD	192 ft
	Make sharp right on LA HWY 3225	0.60 mi
	Destination on the right	




#24 - 6:31 AM - LA HWY 3225 & EDWARDS DR (W) / Edwards Dr & La Hwy 3225

6 Pickup

	Continue east on LA HWY 3225	517 ft
	Turn right on BONNIE LP	221 ft
	Destination on the right	









#25 - 6:32 AM - BONNIE LOOP & NELL ST / 113 Bonnie Loop

5 Pickup

	Go back north on BONNIE LP	221 ft
	Turn right on LA HWY 3225	0.47 mi
	Turn right on TUMMINELLO DR	328 ft
	Turn left on MAXWELL DR	0.11 mi
	Turn right on DEAN ST	273 ft
	Turn right on TUMMINELLO DR	0.12 mi
	Turn left on LA HWY 3225	0.37 mi
	Destination on the right	







#26 - 6:36 AM - LA HWY 3225 & BANKSTON ST (E) / Bankston St & La Hwy 3225

5 Pickup

	Continue west on LA HWY 3225	494 ft
	Turn left on BONNIE LP	307 ft
	Turn right at NELL ST to stay on BONNIE LP	0.19 mi
	Turn left on NELL ST	0.15 mi
	Turn right on BONNIE LP	307 ft
	Turn right on LA HWY 3225	0.11 mi
	Turn right on HAGAN DR	524 ft
	Destination on the right	

#27 - 6:39 AM - HAGAN DR & MARTHA ST (NW) / Hagan Dr & Martha St

9 Pickup

-  Go southeast on HAGAN DR 43 ft
-  Make sharp right on MARTHA ST 271 ft
-  Make U-turn and go back on MARTHA ST 271 ft
-  Make sharp left on HAGAN DR 0.11 mi
-  Turn right on LA HWY 3225 0.76 mi
-  Destination on the right







#28 - 6:42 AM - 5513 Shreveport Hwy

1 Pickup

-  Go southeast on LA HWY 3225 326 ft
-  Destination on the right




#29 - 6:43 AM - LA HWY 3225 & NETHERLIN DR (WNW)

1 Pickup

-  Continue southeast on LA HWY 3225 0.75 mi
-  Turn left on SINGER DR 0.56 mi
-  Continue on JR HIGH RD 0.11 mi
-  Turn right on TIOGA RD 0.46 mi
-  Turn left on Tioga High Loading Unloading Zone 0.12 mi
-  Destination on the right

#30 - 6:50 AM - Tioga High School / 1207 Tioga Road

53 Dropoff

-  Continue northeast on Tioga High Loading Unloading Zone 195 ft
-  Turn right on TIOGA RD 0.28 mi
-  Destination on the left

#31 - 6:50 AM - Tioga Junior High School / 1150 Tioga Road

22 Dropoff

Run - Tioga JHS/HS AM 03

8/8/2022 - 5/22/2023

Driver: SIMPSON, PHILLIP, JR B

Vehicle: 19-17

Mon, Tue, Wed, Thu, Fri

Time: 59 min

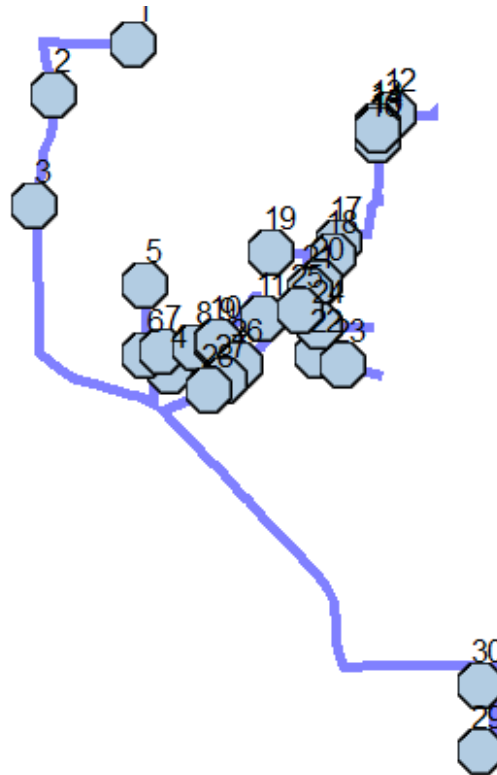
Distance: 14.94 mi

Student Crossing <X>

Students: 98 / 98

Description: Previously driven by Carolyn Coody

Map



#1 - 5:50 AM - 1620 Watson Road

4 Pickup

-  Go west on WATSON RD 0.40 mi
-  Turn left on HOOPER RD 0.25 mi
- 


#2 - 5:53 AM - 609 Hooper Road

10 Pickup

-  Go south on HOOPER RD 0.49 mi
- 






#3 - 5:55 AM - 237 Hooper Road

1 Pickup

-  Continue south on HOOPER RD 0.65 mi
-  Turn left on LA HWY 3225 0.57 mi
-  Make sharp left on DONNA DR 0.11 mi
-  Turn right on BIRKLAND DR 423 ft
- 








#4 - 6:00 AM - 1824 Birkland Drive

5 Pickup

-  Go northeast on BIRKLAND DR toward ST ANN RD 0.15 mi
-  Turn left on ST ANN RD 467 ft
-  Turn left on ELIZABETH LN 0.17 mi
-  Bear right on DONNA DR 0.34 mi
-  Destination on the left


#5 - 6:03 AM - 442 Donna Drive / 443 Donna Drive

2 Pickup

-  Go back south on DONNA DR 0.34 mi
-  Bear left on ELIZABETH LN 0.17 mi
-  Turn right on ST ANN RD 467 ft
-  Turn right on BIRKLAND DR 0.23 mi
-  Make sharp right on DONNA DR 498 ft
-  Turn left at ELIZABETH LN to stay on DONNA DR 173 ft
-  Destination on the left




#6 - 6:06 AM - Donna Dr.& Elizabeth Ln. / 307 Donna Drive

3 Pickup

-  Go north on DONNA DR 0.31 mi
-  Make U-turn and go back on DONNA DR 0.34 mi
-  Bear left on ELIZABETH LN 259 ft
-  Destination on the left




#7 - 6:09 AM - 1842 Elizabeth Lane

4 Pickup

-  Go east on ELIZABETH LN toward ST ANN RD 0.12 mi
-  Turn right on ST ANN RD 234 ft
-  Destination on the left

#8 - 6:10 AM - 6215 St Ann Road

2 Pickup

-  Go southeast on ST ANN RD toward BIRKLAND DR 234 ft
-  Turn left on BIRKLAND DR 500 ft
-  Destination on the right


#9 - 6:11 AM - 1739 Birkland Drive

2 Pickup

-  Continue northeast on BIRKLAND DR 62 ft
-  Destination on the left

#10 - 6:11 AM - 1746 Birkland Dr

8 Pickup

-  Go northeast on BIRKLAND DR toward O NEAL DR 0.38 mi



Destination on the right

#11 - 6:13 AM - 1707 BIRKLAND DR

2 Pickup



Go south on BIRKLAND DR toward LA HWY 1204 0.11 mi



Make sharp left on LA HWY 1204 0.88 mi



Turn left on SPRINGHILL RD 0.38 mi



Turn right on CARDINAL LN 342 ft



Destination on the left

#12 - 6:18 AM - Cardinal Lane / 1236 Cardinal Lane

4 Pickup



Go east on CARDINAL LN 0.17 mi



Turn right to stay on CARDINAL LN 0.26 mi



Turn left on SPRINGHILL RD 274 ft



Destination on the left

#13 - 6:20 AM - 6512 Springhill Rd

9 Pickup



Go south on SPRINGHILL RD 109 ft



Destination on the left

#14 - 6:21 AM - 6508 Springhill Road

2 Pickup



Continue south on SPRINGHILL RD 92 ft



Destination on the left

#15 - 6:21 AM - 6504 Springhill Rd

5 Pickup



Go south on SPRINGHILL RD 124 ft



Destination on the right

#16 - 6:22 AM - SPRINGHILL RD & ORIOLE LN (NNW) / ORIOLE LN & SPRINGHILL RD

4 Pickup



Go south on SPRINGHILL RD toward ORIOLE LN 0.27 mi



Turn right on LA HWY 1204 0.31 mi



Destination on the right

#17 - 6:24 AM - 1405 Hwy 1204 / 1404 Hwy 1204

1 Pickup







Continue southwest on LA HWY 1204 316 ft



Destination on the left

#18 - 6:25 AM - 1405 LA-1204, #43

9 Pickup

-  Go south on LA HWY 1204 toward 2ND ST 0.13 mi
-  Turn right on ROBBINS LOOP RD 314 ft
-  Continue on JOY LN 0.26 mi
-  Destination on the left






#19 - 6:27 AM - 143 Joy Lane

3 Pickup

-  Go west on JOY LN 195 ft
-  Bear right to stay on JOY LN 0.32 mi
-  Continue on ROBBINS LOOP RD 271 ft
-  Destination on the right

#20 - 6:29 AM - LA HWY 1204 & JOY LN (WNW) / LA HWY 1204 & ROBBINS LOOP RD

2 Pickup

-  Continue southeast on ROBBINS LOOP RD 43 ft
-  Turn right on LA HWY 1204 369 ft
-  Make sharp right on ROBBINS LOOP RD 0.13 mi
-  Make U-turn and go back on ROBBINS LOOP RD 474 ft
-  Destination on the left





#21 - 6:30 AM - 1450 Hwy 1204

1 Pickup

-  Go southeast on ROBBINS LOOP RD 214 ft
-  Bear right on LA HWY 1204 441 ft
-  Turn left on GILLY WILLIAMS RD 0.22 mi
-  Destination on the left





#22 - 6:32 AM - 5913 Gilly Williams Road / 5920 Gilly Williams Road

1 Pickup

-  Go south on GILLY WILLIAMS RD toward DILLARD RD 94 ft
-  Turn left on DILLARD RD 0.29 mi
-  Make U-turn and go back on DILLARD RD 0.18 mi
-  Destination on the right






#23 - 6:34 AM - 15 Dillard Road

1 Pickup

-  Go west on DILLARD RD toward GILLY WILLIAMS RD 0.11 mi
-  Turn right on GILLY WILLIAMS RD 0.15 mi
-  Make sharp right on O BANION RD 181 ft
-  Destination on the left

#24 - 6:35 AM - 103 Obanion Road

2 Pickup

-  Continue east on O BANION RD 0.24 mi
-  Make U-turn and go back on O BANION RD 0.27 mi
-  Turn right on GILLY WILLIAMS RD 443 ft
-  Turn left on LA HWY 1204 63 ft
-  Destination on the right


#25 - 6:38 AM - LA HWY 1204 & CLARK CR (NE) / CLARK CR & LA HWY 1204

8 Pickup

-  Continue southwest on LA HWY 1204 0.36 mi
-  Destination on the right



#26 - 6:40 AM - 1728 Hwy 1204

1 Pickup

-  Continue southwest on LA HWY 1204 506 ft
-  Destination on the right








#27 - 6:40 AM - 1738 Hwy 1204

1 Pickup

-  Go southwest on LA HWY 1204 toward ST ANN RD 402 ft
-  Destination on the left




#28 - 6:41 AM - 1815 Hwy 1204

1 Pickup

-  Continue southwest on LA HWY 1204 0.23 mi
-  Turn left on LA HWY 3225 1.43 mi
-  Turn left on SINGER DR 0.56 mi
-  Continue on JR HIGH RD 0.11 mi
-  Turn right on TIOGA RD 0.46 mi
-  Turn left on Tioga High Loading Unloading Zone 0.12 mi
-  Destination on the right

#29 - 6:50 AM - Tioga High School / 1207 Tioga Road

66 Dropoff

-  Continue northeast on Tioga High Loading Unloading Zone 195 ft
-  Turn right on TIOGA RD 0.28 mi
-  Destination on the left

#30 - 6:50 AM - Tioga Junior High School / 1150 Tioga Road

32 Dropoff

Run - Tioga JHS/HS AM 04

8/8/2022 - 5/22/2023

Driver: COX, TERRENCE S

Vehicle: 05-05

Mon, Tue, Wed, Thu, Fri

Time: 50 min

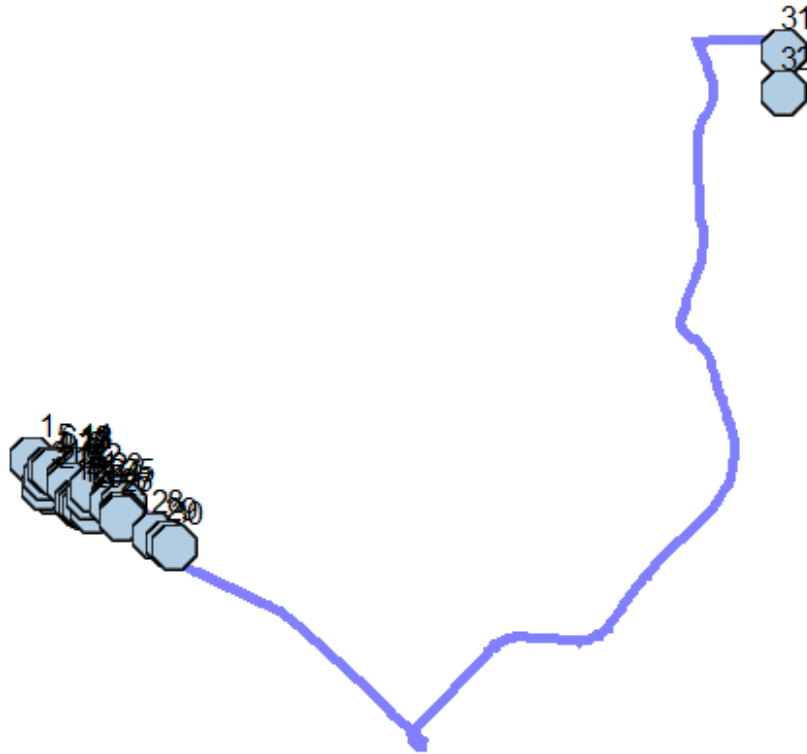
Distance: 14.69 mi

Student Crossing <X>

Students: 50 / 50





Description: TH/TJH/04

Map



#1 - 6:00 AM - 5996 Old Boyce Road / 5990 Old Boyce Road

1 Pickup

-  Go southeast on OLD BOYCE RD toward KARLA ST 0.23 mi
-  Turn right on KATHY ST 0.14 mi
-  Turn right on LANNY ST 43 ft
-  Destination on the left




#2 - 6:02 AM - LANNY ST & KATHY ST (W) / Kathy St & Lanny St

1 Pickup

-  Continue northwest on LANNY ST 357 ft
-  Destination on the right

#3 - 6:02 AM - LANNY ST & KARLA ST (E) / KARLA ST & LANNY ST

3 Pickup

-  Go northwest on LANNY ST toward KARLA ST 43 ft
-  Turn right on KARLA ST 368 ft
-  Destination on the right




#4 - 6:03 AM - 1411 Karla St

1 Pickup

 Continue northeast on KARLA ST 308 ft
 Destination on the right

#5 - 6:04 AM - KARLA ST & OLD BOYCE RD (S)

1 Pickup


 Go northeast on KARLA ST toward OLD BOYCE RD 43 ft
 Turn right on OLD BOYCE RD 168 ft
 Destination on the right

#6 - 6:05 AM - 5911 Old Boyce Road

 Continue southeast on OLD BOYCE RD 0.13 mi
 Destination on the right




#7 - 6:06 AM - OLD BOYCE RD & MARLENE ST (W) / MARLENE ST & OLD BOYCE RD

1 Pickup

 Continue southeast on OLD BOYCE RD 355 ft
 Destination on the right

#8 - 6:06 AM - OLD BOYCE RD & KAREN ST (W) / AUTUMN ORCHARD LP & KAREN ST & OLD BOYCE RD

5 Pickup

 Go southeast on OLD BOYCE RD toward KAREN ST / AUTUMN ORCHARD LP 43 ft
 Turn left on AUTUMN ORCHARD LP 243 ft
 Destination on the left

#9 - 6:07 AM - 1328 Autumn Orchard Lp / 1349 Autumn Orchard Lp

3 Pickup

 Continue north on AUTUMN ORCHARD LP 59 ft
 Destination on the left

#10 - 6:08 AM - 1320 Autumn Orchard Lp / 1361 Autumn Orchard Lp

1 Pickup

 Go northeast on AUTUMN ORCHARD LP 54 ft
 Destination on the left

#11 - 6:08 AM - 1328 Autumn Orchard Lp / 1373 Autumn Orchard Lp

 Go northeast on AUTUMN ORCHARD LP 60 ft
 Destination on the left

#12 - 6:09 AM - 1342 Autumn Orchard Lp / 1385 Autumn Orchard Lp

 Go northeast on AUTUMN ORCHARD LP 34 ft
 Destination on the left




#13 - 6:09 AM - 1347 Autumn Orchard Lp / Autumn Orchard Lp & Autumn Orchard Lp

2 Pickup

-  Go northeast on AUTUMN ORCHARD LP 100 ft
-  Destination on the left





#14 - 6:10 AM - 1352 Autumn Orchard Lp / 1301 Autumn Orchard Lp

1 Pickup

-  Go south on AUTUMN ORCHARD LP toward OLD BOYCE RD / KAREN ST 0.34 mi
-  Continue on KAREN ST 325 ft
-  Destination on the right




#15 - 6:12 AM - 1410 Karen St

1 Pickup

-  Go northeast on KAREN ST toward OLD BOYCE RD 493 ft
-  Turn left on OLD BOYCE RD 501 ft
-  Turn left on MARLENE ST 253 ft
-  Destination on the left

#16 - 6:13 AM - 1407 Marlene St

2 Pickup

-  Go south on MARLENE ST toward LANNY ST 465 ft
-  Turn left on LANNY ST 521 ft
-  Destination on the left

#17 - 6:15 AM - 5602 Lanny St

1 Pickup

-  Continue southeast on LANNY ST 219 ft
-  Destination on the right






#18 - 6:15 AM - 5507 Lanny St

1 Pickup

-  Continue southeast on LANNY ST 145 ft
-  Destination on the right

#19 - 6:16 AM - LANNY ST & DEBBIE ST (W) / DEBBIE ST & LANNY ST

2 Pickup

-  Go southeast on LANNY ST toward DEBBIE ST 43 ft
-  Turn left on DEBBIE ST 0.14 mi
-  Turn right on OLD BOYCE RD 0.26 mi
-  Turn right on TUMA DR 0.13 mi
-  Turn right on LANNY ST 0.21 mi
-  Destination on the right

#20 - 6:20 AM - 5402 Lanny St

3 Pickup

-  Continue northwest on LANNY ST 257 ft

 Turn right on DEBBIE ST 419 ft
 Destination on the left

#21 - 6:21 AM - 1410 Debbie St

1 Pickup

 Continue north on DEBBIE ST 265 ft
 Destination on the right




#22 - 6:21 AM - DEBBIE ST & OLD BOYCE RD (S)

1 Pickup

 Continue north on DEBBIE ST 43 ft
 Turn right on OLD BOYCE RD 0.17 mi
 Destination on the right




#23 - 6:22 AM - OLD BOYCE RD & MCCONNELL BLVD (W) / MCCONNELL BLVD & OLD BOYCE RD

2 Pickup

 Go southeast on OLD BOYCE RD toward MCCONNELL BLVD 43 ft
 Turn right on MCCONNELL BLVD 251 ft
 Destination on the right




#24 - 6:23 AM - 1406 Mcconnell Boulevard

1 Pickup

 Continue northeast on MCCONNELL BLVD 412 ft
 Turn right on OLD BOYCE RD 360 ft
 Destination on the right

#25 - 6:24 AM - OLD BOYCE RD & TUMA DR (W)

3 Pickup

 Go southeast on OLD BOYCE RD toward TUMA DR 43 ft
 Turn right on TUMA DR 405 ft
 Destination on the right






#26 - 6:25 AM - 1502 Tuma Drive

1 Pickup

 Go south on TUMA DR 97 ft
 Destination on the left

#27 - 6:26 AM - 1507 Tuma Drive

2 Pickup

 Go southwest on TUMA DR toward LANNY ST 202 ft
 Turn right on LANNY ST 0.26 mi
 Turn right on DEBBIE ST 0.14 mi
 Turn right on OLD BOYCE RD 0.61 mi
 Turn right on MARILYN DR 0.19 mi



Destination on the right

#28 - 6:31 AM - 4802 Lanny St

1 Pickup



Continue southwest on MARILYN DR

74 ft



Turn left on LANNY ST

0.12 mi



Destination on the right

#29 - 6:32 AM - 4611 Lanny St

4 Pickup



Continue southeast on LANNY ST

218 ft



Destination on the right

#30 - 6:33 AM - LANNY ST & POWELL LN (W)

4 Pickup



Continue southeast on LANNY ST

43 ft



Turn right on POWELL LN

499 ft



Turn left on N BOLTON AVE

2.10 mi



Continue on N BOLTON AV

0.11 mi



Turn right on MACARTHUR DR

1.30 mi



Continue on MONROE HWY

0.46 mi



Continue on LA HWY 165

1.43 mi



Continue on LA HWY 3225

3.31 mi



Turn right on SINGER DR

0.56 mi



Continue on JR HIGH RD

0.11 mi



Turn right on TIOGA RD

433 ft



Destination on the right

#31 - 6:50 AM - Tioga Junior High School / 1150 Tioga Road

10 Dropoff



Continue southwest on TIOGA RD

0.38 mi



Turn left on Tioga High Loading Unloading Zone

0.12 mi



Destination on the right

#32 - 6:50 AM - Tioga High School / 1207 Tioga Road

40 Dropoff

Run - Tioga JHS/HS AM 05

8/8/2022 - 5/22/2023

Driver: BATY, GUY H

Vehicle: 20-14

Mon, Tue, Wed, Thu, Fri

Time: 51 min

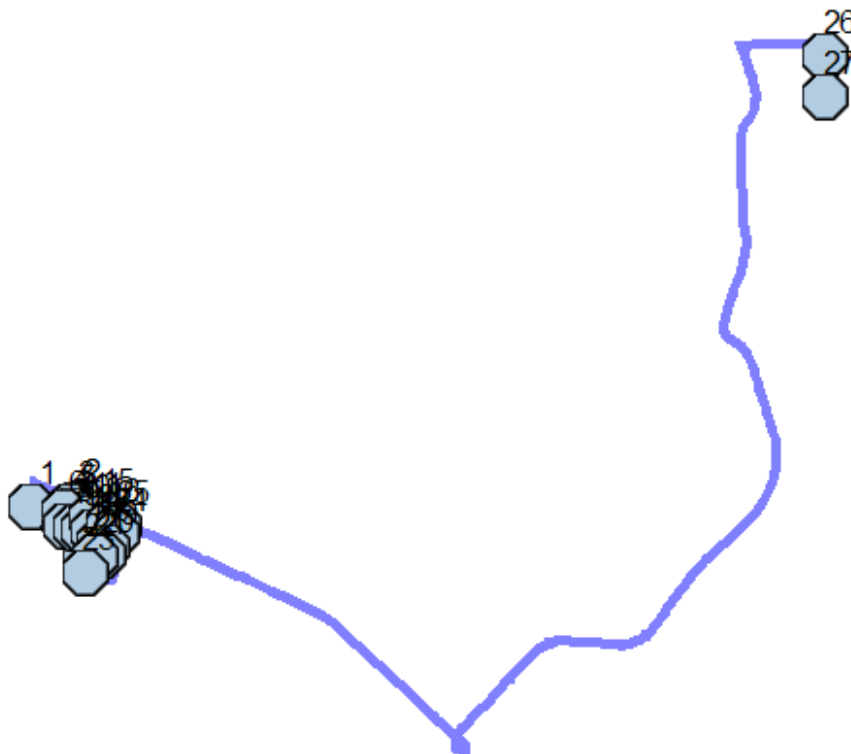
Distance: 16.61 mi

Student Crossing <X>

Students: 75 / 75






Description: PARADISE ELEM 01

Map



#1 - 5:59 AM - 6101 N Bolton Ave

12 Pickup

-  Go west toward AIRBASE RD 82 ft
-  Make sharp right on AIRBASE RD 0.18 mi
-  Turn right on N BOLTON AVE 0.43 mi
-  Turn right on ULSTER DR and immediately turn right on DUBLIND RD 0.11 mi
-  Destination on the left



#2 - 6:01 AM - 6027 Dublin Drive

1 Pickup

-  Continue west on DUBLIND RD 283 ft
-  Destination on the right

#3 - 6:02 AM - DUBLIND RD & CAVAN CIR (NNE) / CAVAN CIR & DUBLIND RD

6 Pickup

-  Go southwest on DUBLIND RD toward CAVAN CIR 270 ft
-  Destination on the left

#4 - 6:02 AM - 1903 Dublin Road / 1815 Dublin Road

5 Pickup

	Go southwest on DUBLIND RD	275 ft
	Turn left on SABINA DR	488 ft
	Turn left to stay on SABINA DR	463 ft
	Turn left on ULSTER DR	0.15 mi
	Turn left on DUBLIND RD	0.15 mi
	Turn left on CAVAN CIR	137 ft
	Destination on the right	

#5 - 6:06 AM - 6031 Cavan Circle

1 Pickup

	Continue southeast on CAVAN CIR	163 ft
	Turn right to stay on CAVAN CIR	460 ft
	Turn left on DUBLIND RD	439 ft
	Destination on the left	

#6 - 6:07 AM - 1931 Dublin Road / 1902 Dublin Road

2 Pickup

	Go southwest on DUBLIND RD	63 ft
	Turn left on SABINA DR	488 ft
	Turn left to stay on SABINA DR	43 ft
	Destination on the left	

#7 - 6:08 AM - SABINA DR & SABINA DR (NE) / Sabina Dr & Sabina Dr

1 Pickup

	Continue northeast on SABINA DR	96 ft
	Destination on the left	

#8 - 6:09 AM - 6008 Sabina Dr, #A

5 Pickup

	Go east on SABINA DR	282 ft
	Destination on the right	

#9 - 6:10 AM - SABINA DR & ULSTER DR (W)

2 Pickup

	Continue east on SABINA DR	43 ft
	Turn left on ULSTER DR	250 ft
	Destination on the left	

#10 - 6:10 AM - 1830 Ulster Drive

1 Pickup

	Go northeast on ULSTER DR	0.12 mi
	Turn right on N BOLTON AVE	291 ft
	Turn right on TULLAMORE ST	376 ft



Destination on the right

#11 - 6:12 AM - 1717 Tullamore St / 1718 Tullamore St

3 Pickup



Go southwest on TULLAMORE ST

507 ft



Destination on the right

#12 - 6:13 AM - TULLAMORE ST & SABINA DR (NNE) / SABINA DR & TULLAMORE ST

2 Pickup



Go southwest on TULLAMORE ST toward SABINA DR

43 ft



Turn left on SABINA DR

291 ft



Destination on the right

#13 - 6:14 AM - SABINA DR & TIPPERARY ST (WNW)

3 Pickup



Continue southeast on SABINA DR

43 ft



Turn left on TIPPERARY ST

250 ft



Destination on the left

#14 - 6:14 AM - 1802 Tipperary St / 1814 Tipperary St

3 Pickup



Go northeast on TIPPERARY ST toward N BOLTON AVE

0.16 mi



Turn left on N BOLTON AVE

336 ft



Make U-turn at TULLAMORE ST and go back on N BOLTON AVE

382 ft



Destination on the right

#15 - 6:16 AM - N BOLTON AVE & TIPPERARY ST (W)



Go southeast on N BOLTON AVE toward KILKENNY ST

390 ft



Turn right on KILKENNY ST

313 ft



Destination on the right

#16 - 6:17 AM - 1719 Kilkenny St

3 Pickup



Go southwest on KILKENNY ST

449 ft



Destination on the right

#17 - 6:18 AM - 1814 Kilkenny St

1 Pickup



Continue south on KILKENNY ST

0.15 mi



Turn left on SABINA DR






23 ft



Destination on the right

#18 - 6:19 AM - SABINA DR & KILKENNY ST (E) / KILKENNY ST & SABINA DR

4 Pickup

	Go northwest on SABINA DR toward TIPPERARY ST	0.13 mi
	Turn right on TULLAMORE ST	0.18 mi
	Turn right on N BOLTON AVE	0.20 mi
	Turn right on ROSCOMMON DR	0.21 mi
	Destination on the right	







#19 - 6:22 AM - ROSCOMMON DR & SABINA DR (N) / Roscommon Dr & Sabina Dr

1 Pickup

	Continue south on ROSCOMMON DR	341 ft
	Destination on the right	





#20 - 6:23 AM - ROSCOMMON DR & ROSEMARY DR (N)

4 Pickup

	Continue south on ROSCOMMON DR	43 ft
	Turn left on ROSEMARY DR	0.21 mi
	Turn right on HIDEAWAY DR	0.19 mi
	Turn right on ORCHID LP	0.12 mi
	Turn right on ROSEMARY DR	285 ft
	Destination on the left	





#21 - 6:25 AM - 5514 Rosemary Dr

2 Pickup

	Go southeast on ROSEMARY DR toward ROSCOMMON DR	0.27 mi
	Turn right on HIDEAWAY DR	0.19 mi
	Turn right on ORCHID LP	506 ft
	Destination on the left	


#22 - 6:27 AM - 2015 Orchid Lp

2 Pickup

	Go northeast on ORCHID LP toward ROSEMARY DR	153 ft
	Turn right on ROSEMARY DR	0.32 mi
	Make sharp right on HIDEAWAY DR	0.18 mi
	Destination on the right	

#23 - 6:29 AM - 5520 Hideaway Dr

4 Pickup

	Go west on HIDEAWAY DR toward ORCHID LP	86 ft
	Turn right on ORCHID LP	0.12 mi
	Turn right on ROSEMARY DR	0.11 mi
	Turn left on ROSCOMMON DR	0.19 mi
	Destination on the right	












#24 - 6:31 AM - 1723 Roscommon Drive / 1722 Roscommon Drive

4 Pickup

-  Go northeast on ROSCOMMON DR 316 ft
-  Destination on the left


#25 - 6:32 AM - 1706 Roscommon Drive

3 Pickup

-  Continue northeast on ROSCOMMON DR 170 ft
-  Turn right on N BOLTON AVE 2.81 mi
-  Continue on N BOLTON AV 0.11 mi
-  Turn right on MACARTHUR DR 1.30 mi
-  Continue on MONROE HWY 0.46 mi
-  Continue on LA HWY 165 1.43 mi
-  Continue on LA HWY 3225 3.31 mi
-  Turn right on SINGER DR 0.56 mi
-  Continue on JR HIGH RD 0.11 mi
-  Turn right on TIOGA RD 433 ft
-  Destination on the right

#26 - 6:50 AM - Tioga Junior High School / 1150 Tioga Road

28 Dropoff

-  Continue southwest on TIOGA RD 0.38 mi
-  Turn left on Tioga High Loading Unloading Zone 0.12 mi
-  Destination on the right

#27 - 6:50 AM - Tioga High School / 1207 Tioga Road

47 Dropoff

Run - Tioga JHS/HS AM 06

8/8/2022 - 5/22/2023

Driver: SHUFF, CHARLES

Vehicle: 21-07

Mon, Tue, Wed, Thu, Fri

Time: 59 min

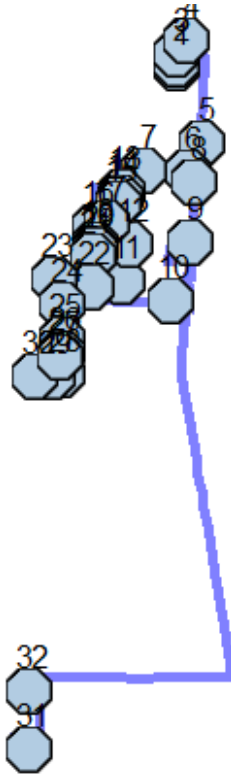
Distance: 14.67 mi

Student Crossing <X>

Students: 100 / 100

Description:

Map



#1 - 5:50 AM - 107 Oak Run Trl

4 Pickup

-  Go north on OAK RUN TRAIL RD 118 ft
-  Destination on the left

#2 - 5:51 AM - 111 Oak Run Trail

2 Pickup

-  Continue north on OAK RUN TRAIL RD 253 ft
-  Destination on the left



#3 - 5:51 AM - 119 Oak Run Trl


3 Pickup

-  Continue north on OAK RUN TRAIL RD 414 ft
-  Turn right on KITCHEN CREEK RD 251 ft
-  Destination on the left

#4 - 5:52 AM - 128 KITCHEN CREEK ROAD





4 Pickup

-  Go southeast on KITCHEN CREEK RD toward LA HWY 165 0.12 mi
-  Turn right on LA HWY 165 0.59 mi





 Make U-turn at TALL TIMBERS LN and go back on LA HWY 165 0.16 mi
Destination on the right

#5 - 5:55 AM - 6932 Monroe Hwy

1 Pickup

 Continue north on LA HWY 165 339 ft
 Make U-turn at RANSOM DR and go back on LA HWY 165 0.22 mi
 Turn right on TALL TIMBERS LN 0.26 mi
 Make U-turn and go back on TALL TIMBERS LN 0.23 mi
Destination on the left

#6 - 5:57 AM - 114 Tall Timbers Lane

 Go east on TALL TIMBERS LN toward LA HWY 165 184 ft
 Turn right on LA HWY 165 431 ft
 Make U-turn at COOLEY DR and go back on LA HWY 165 500 ft
 Turn left on TALL TIMBERS LN 0.28 mi
Destination on the right




#7 - 6:00 AM - 160 Tall Timbers Lane / 155 Tall Timbers Lane

1 Pickup

 Go back east on TALL TIMBERS LN 0.26 mi
 Turn right on LA HWY 165 252 ft
Destination on the right










#8 - 6:01 AM - 6869 Monroe Hwy

2 Pickup

 Go south on LA HWY 165 toward COOLEY DR 0.48 mi
 Make U-turn at CAMP LIVINGSTON RD and go back on LA HWY 165 0.18 mi
 Turn left on EVERGREEN CT 40 ft
Destination on the right

#9 - 6:03 AM - EVERGREEN CT & LA HWY 165 (ENE) / Coach Rd & Evergreen Ct & La Hwy 165

4 Pickup

 Go west on EVERGREEN CT toward SUREY LN 33 ft
 Continue on COACH RD 0.12 mi
 Turn left on SUREY LN 217 ft
 Turn right to stay on SUREY LN 404 ft
 Turn right on COACH RD 0.12 mi
 Continue on EVERGREEN CT 73 ft
 Turn left on LA HWY 165 362 ft
 Make U-turn at BENTON RD and go back on LA HWY 165 0.38 mi
 Turn right on LA HWY 1204 397 ft



Destination on the left

#10 - 6:07 AM - 271 Hwy 1204 - At Gas Station Entrance

5 Pickup



Continue west on LA HWY 1204 0.25 mi



Turn right on PINEBROOK TRACE RD 0.10 mi



Destination on the right

#11 - 6:08 AM - 1506 Pinebrook Trace / 5501 Pinebrook Trace

5 Pickup



Go north on PINEBROOK TRACE RD toward BIRCH TRACE RD 0.19 mi



Destination on the left

#12 - 6:09 AM - 6617 Pinebrook Trace / 6613 Pinebrook Trace

8 Pickup



Continue northwest on PINEBROOK TRACE RD 0.10 mi



Turn left on EASTBROOK TRACE RD 0.13 mi



Turn right on BIRCH TRACE RD 0.58 mi



Turn right on LONGLEAF TRACE RD 131 ft



Destination on the left

#13 - 6:13 AM - 6734 Longleaf Trace

9 Pickup



Continue south on LONGLEAF TRACE RD 211 ft



Destination on the left

#14 - 6:14 AM - 6716 Longleaf Trace / 6720 Longleaf Trace

4 Pickup



Go south on LONGLEAF TRACE RD toward HUCKLEBERRY TRACE RD 27 ft



Turn right on HUCKLEBERRY TRACE RD 0.12 mi



Turn left on BIRCH TRACE RD 353 ft



Turn left on PECAN TRACE RD 0.10 mi



Turn left on LONGLEAF TRACE RD 239 ft



Destination on the right

#15 - 6:16 AM - 6712 Longleaf Trace

2 Pickup



Continue north on LONGLEAF TRACE RD 128 ft



Turn left on HUCKLEBERRY TRACE RD 0.12 mi



Turn left on BIRCH TRACE RD 0.15 mi



Destination on the left

#16 - 6:18 AM - 6658 Birch Trce

8 Pickup



Go south on BIRCH TRACE RD toward LONGLEAF TRACE RD 378 ft

-  Turn left on LONGLEAF TRACE RD 0.13 mi
-  Turn left on LONG LEAF 125 ft
-  Destination on the right


#17 - 6:19 AM - 6643 Longleaf Trace / 6631 Longleaf Trace

1 Pickup

-  Go back east on LONG LEAF 125 ft
-  Turn right on LONGLEAF TRACE RD 0.13 mi
-  Turn left on BIRCH TRACE RD 62 ft
-  Destination on the right

#18 - 6:21 AM - 6637 Birch Trce

3 Pickup

-  Continue south on BIRCH TRACE RD 106 ft
-  Destination on the left






#19 - 6:21 AM - 6618 Birch Trce

1 Pickup

-  Continue south on BIRCH TRACE RD 62 ft
-  Destination on the left

#20 - 6:22 AM - 6628 Birch Trce

3 Pickup

-  Go southeast on BIRCH TRACE RD toward EASTBROOK TRACE RD 0.19 mi
-  Bear right on PINEBROOK TRACE RD 0.18 mi
-  Turn right on LA HWY 1204 0.18 mi
-  Turn right 0.15 mi
-  Destination on the left






#21 - 6:25 AM - 6619 Birch Trce

1 Pickup

-  Go south toward LA HWY 1204 0.15 mi
-  Turn left on LA HWY 1204 33 ft
-  Destination on the right


#22 - 6:26 AM - LA HWY 1204 & CANNAN LN (W) / CANNAN LN & LA HWY 1204

12 Pickup

-  Go east on LA HWY 1204 toward CANNAN LN 0.51 mi
-  Turn left on LA HWY 165 226 ft
-  Make U-turn at MYLEE DR and go back on LA HWY 165 270 ft
-  Turn right on LA HWY 1204 0.69 mi
-  Destination on the right

#23 - 6:30 AM - TRAILER PARK & LA HWY 1204 (E)

7 Pickup

-  Go west on LA HWY 1204 43 ft
-  Turn left and immediately turn left 399 ft
-  Turn right on MCRAY DR 518 ft
-  Destination on the left


#24 - 6:32 AM - 6328 Mcray Drive

1 Pickup

-  Continue south on MCRAY DR 0.17 mi
-  Destination on the left

#25 - 6:33 AM - 6304 McRay Dr

2 Pickup

-  Continue south on MCRAY DR 359 ft
-  Destination on the left


#26 - 6:33 AM - 6224 McRay Dr

2 Pickup

-  Go south on MCRAY DR 121 ft
-  Destination on the right

#27 - 6:34 AM - 6217 Mcray Drive / 6220 Mcray Drive

1 Pickup

-  Continue south on MCRAY DR 504 ft
-  Destination on the left

#28 - 6:35 AM - 6208 McRay Dr

-  Go west on MCRAY DR 286 ft
-  Destination on the right

#29 - 6:36 AM - 6113 McRay Dr

1 Pickup

-  Continue west on MCRAY DR 0.12 mi
-  Make U-turn and go back on MCRAY DR 219 ft
-  Destination on the left

#30 - 6:37 AM - 6101 McRay Dr

3 Pickup

-  Go north on MCRAY DR 0.62 mi
-  Turn right on LA HWY 1204 0.65 mi
-  Turn right on LA HWY 165 1.92 mi
-  Turn right on TIOGA RD 0.96 mi
-  Continue on JR HIGH RD 86 ft
-  Turn left on TIOGA RD 0.46 mi



Turn left on Tioga High Loading Unloading Zone

0.12 mi

Destination on the right

#31 - 6:50 AM - Tioga High School / 1207 Tioga Road

75 Dropoff



Continue northeast on Tioga High Loading Unloading Zone

195 ft

Turn right on TIOGA RD

0.28 mi

Destination on the left

#32 - 6:50 AM - Tioga Junior High School / 1150 Tioga Road

25 Dropoff

Run - Tioga JHS/HS AM 07

8/8/2022 - 5/22/2023

Driver: LITTON, LANE A

Vehicle: 11-21

Mon, Tue, Wed, Thu, Fri

Time: 1 hr 26 min

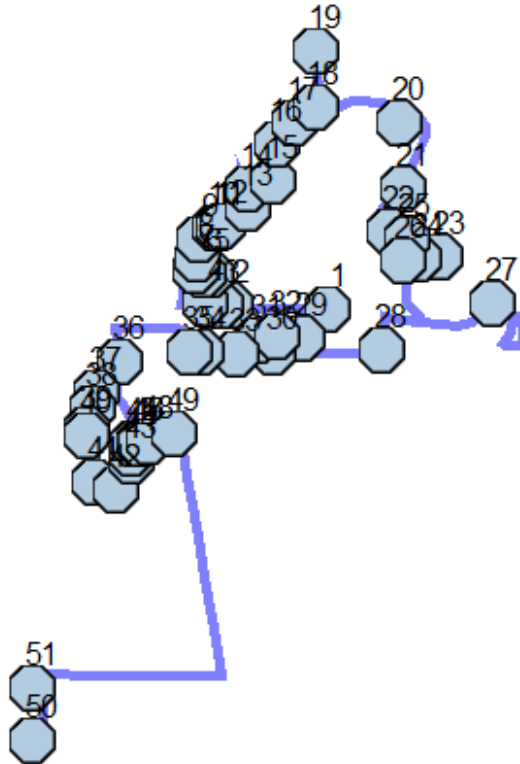
Distance: 18.46 mi

Student Crossing <X>

Students: 76 / 76



Description: Myles Gilliland

Map



#1 - 5:23 AM - 170 Camp Livingston Rd

3 Pickup

-  Go west on CAMP LIVINGSTON RD toward YARBOROUGH RD / MALONE RD 0.53 mi
-  Destination on the right


#2 - 5:25 AM - 69 Camp Livingston Rd

1 Pickup

-  Continue west on CAMP LIVINGSTON RD 296 ft
-  Destination on the right

#3 - 5:25 AM - 47 Camp Livingston Rd



2 Pickup

-  Continue west on CAMP LIVINGSTON RD 434 ft
-  Destination on the right

#4 - 5:26 AM - 25 Camp Livingston Rd

1 Pickup

-  Continue west on CAMP LIVINGSTON RD 0.14 mi
-  Turn right on LA HWY 165 0.16 mi
-  Turn right on EVERGREEN CT 0.22 mi




 Make U-turn and go back on EVERGREEN CT 389 ft
 Destination on the left

#5 - 5:28 AM - 212 Evergreen Ct

 Go west on EVERGREEN CT 206 ft
 Destination on the right

#6 - 5:29 AM - 208 Evergreen Court

1 Pickup

 Go west on EVERGREEN CT toward DOGWOOD CT 211 ft
 Turn right on DOGWOOD CT 85 ft
 Destination on the left








#7 - 5:30 AM - 6505 Dogwood Court

1 Pickup

 Continue north on DOGWOOD CT 376 ft
 Destination on the left

#8 - 5:31 AM - 6515 Dogwood Ct

1 Pickup

 Go northeast on DOGWOOD CT 177 ft
 Continue to stay on DOGWOOD CT 111 ft
 Turn right to stay on DOGWOOD CT 0.12 mi
 Turn right on EVERGREEN CT 369 ft
 Turn right on LA HWY 165 0.15 mi
 Turn right on BURMA RD 453 ft
 Destination on the right

#9 - 5:33 AM - 18 Burma Road

1 Pickup

 Continue northeast on BURMA RD 0.10 mi
 Destination on the left

#10 - 5:34 AM - 39 Burma Rd

1 Pickup

 Go northeast on BURMA RD 100 ft
 Destination on the right

#11 - 5:34 AM - 44 Burma Road

1 Pickup

 Continue northeast on BURMA RD 138 ft
 Destination on the right





#12 - 5:35 AM - BURMA RD & R SMITH RD (SW)

2 Pickup

 Continue northeast on BURMA RD 0.17 mi
 Destination on the right

#13 - 5:36 AM - 72 Burma Rd

2 Pickup

 Go northeast on BURMA RD toward DORIS 83 ft
 Turn left on DORIS 0.13 mi
 Make U-turn and go back on DORIS 118 ft
 Destination on the left

#14 - 5:37 AM - 120 Doris Ln / 85 Burma Road

1 Pickup

 Continue south on DORIS 0.10 mi
 Make sharp left on BURMA RD 0.21 mi
 Destination on the left

#15 - 5:39 AM - 135 Burma Rd

1 Pickup

 Continue north on BURMA RD 0.21 mi
 Destination on the left

#16 - 5:40 AM - 177 Burma Rd

1 Pickup

 Continue northeast on BURMA RD 0.18 mi
 Destination on the right

#17 - 5:41 AM - 216 Burma Rd

2 Pickup

 Continue east on BURMA RD 0.12 mi
 Turn left on DRYDEN RD 270 ft
 Destination on the left

#18 - 5:42 AM - 63 Dryden Rd

4 Pickup

 Continue north on DRYDEN RD 0.42 mi
 Make U-turn and go back on DRYDEN RD 0.10 mi
 Destination on the left

#19 - 5:45 AM - 156 Dryden Ln

3 Pickup

 Continue south on DRYDEN RD 0.36 mi
 Make sharp left on BURMA RD 0.54 mi
 Turn right 452 ft
 Destination on the left

#20 - 5:49 AM - 320 Burma Rd

1 Pickup

-  Go back northeast 452 ft
-  Turn right on BURMA RD 0.49 mi
-  Destination on the right


#21 - 5:51 AM - 454 Burma Rd

1 Pickup

-  Go south on BURMA RD 0.25 mi
-  Destination on the right

#22 - 5:53 AM - 504 Burma Rd

3 Pickup

-  Continue southeast on BURMA RD 0.18 mi
-  Turn left on HONEYSUCKLE LN 0.20 mi
-  Destination on the left





#23 - 5:55 AM - 1161 Honeysuckle Ln

1 Pickup

-  Go west on HONEYSUCKLE LN 0.12 mi
-  Destination on the right







#24 - 5:56 AM - 1117 Honeysuckle Lane / 1137 Honeysuckle Lane

1 Pickup

-  Go west on HONEYSUCKLE LN toward HOLLINGSWORTH RD 382 ft
-  Turn right on HOLLINGSWORTH RD 0.17 mi
-  Make U-turn and go back on HOLLINGSWORTH RD 290 ft
-  Destination on the left




#25 - 5:57 AM - 116 Hollingsworth Road

1 Pickup

-  Continue south on HOLLINGSWORTH RD 0.12 mi
-  Bear right on HONEYSUCKLE LN 71 ft
-  Turn right on BURMA RD 0.27 mi
-  Turn left 0.12 mi
-  Make U-turn and go back 0.12 mi
-  Turn right on BURMA RD 0.26 mi
- Destination on the right










#26 - 6:01 AM - 481 Burma Rd

1 Pickup

-  Go south on BURMA RD toward HONEYSUCKLE LN 0.36 mi
-  Turn left on CAMP LIVINGSTON RD 0.44 mi
-  Destination on the left

#27 - 6:04 AM - 351 Camp Livingston Road

1 Pickup

	Continue northeast on CAMP LIVINGSTON RD	63 ft
	Turn right on WILLIFORD RD	0.13 mi
	Turn left on STREET C ST	300 ft
	Turn right on STREET B ST	0.16 mi
	Turn right on STREET A ST	0.10 mi
	Turn right on WILLIFORD RD	0.28 mi
	Turn left on CAMP LIVINGSTON RD	0.66 mi
	Turn left on PARADISE RD	0.19 mi
	Destination on the right	




#28 - 6:10 AM - PARADISE RD & DANIELS RD (NNW) / DANIELS RD & PARADISE RD

2 Pickup

	Continue south on PARADISE RD	42 ft
	Turn right on DANIELS RD	0.37 mi
	Turn right on YARBOROUGH RD	415 ft
	Turn left on GRANT DR	375 ft
	Destination on the left	






#29 - 6:13 AM - 414 Grant Dr, #159

1 Pickup

	Go southwest on GRANT DR toward MEREDITH DR	0.14 mi
	Turn right on DANIELS RD	369 ft
	Destination on the right	

#30 - 6:14 AM - 383 Daniels Road

1 Pickup

	Go west on DANIELS RD toward MEREDITH DR	0.10 mi
	Turn right on MEREDITH DR	353 ft
	Turn left on DAVIDS LP	517 ft
	Turn right on MEREDITH DR	24 ft
	Destination on the left	

#31 - 6:16 AM - MEREDITH DR & DAVIDS LP (SSW) / Davids Lp & Meredith Dr

2 Pickup

	Go southwest on MEREDITH DR toward DAVIDS LP	29 ft
	Turn right on DAVIDS LP	517 ft
	Turn left on MEREDITH DR	0.11 mi
	Destination on the left	


#32 - 6:17 AM - 321 Meredith Drive / 319 Meredith Drive

3 Pickup

-  Go southeast on MEREDITH DR 404 ft
-  Continue on GRANT DR 168 ft
-  Turn right on DANIELS RD 0.27 mi
-  Destination on the left

#33 - 6:19 AM - 202 Daniels Rd, #10

4 Pickup






-  Go west on DANIELS RD 0.19 mi
-  Destination on the right

#34 - 6:20 AM - 119 Daniels Rd, #C

1 Pickup




-  Continue west on DANIELS RD 321 ft
-  Destination on the right

#35 - 6:21 AM - 109 Daniels Rd

-  Go west on DANIELS RD toward LA HWY 165 402 ft
-  Turn right on LA HWY 165 0.14 mi
-  Turn left on LA HWY 1204 0.36 mi
-  Turn left on BALL LP 0.20 mi
-  Destination on the left




#36 - 6:24 AM - 6203 Ball Loop

2 Pickup

-  Go south on BALL LP toward BALL LOOP TRAIL RD 0.17 mi
-  Turn right on BALL LOOP TRAIL RD 511 ft
-  Destination on the right

#37 - 6:26 AM - 6103 Ball Loop

2 Pickup

-  Go back east on BALL LOOP TRAIL RD 511 ft
-  Turn right on BALL LP and immediately make sharp right on CLINES RD 0.18 mi
-  Destination on the left

#38 - 6:27 AM - 5890 Clines Rd

2 Pickup

-  Go south on CLINES RD 0.14 mi
-  Destination on the right


#39 - 6:28 AM - 5821 Clines Rd

1 Pickup

-  Go south on CLINES RD 145 ft
-  Destination on the left







#40 - 6:29 AM - 5816 Clines Road

2 Pickup

-  Continue south on CLINES RD 0.19 mi
-  Turn right on CROOMS RD 0.11 mi
-  Destination on the left



#41 - 6:30 AM - 5714 Crooms Rd

1 Pickup

-  Continue south on CROOMS RD 128 ft
-  Make U-turn and go back on CROOMS RD 0.13 mi
-  Turn left on CLINES RD 0.51 mi
-  Turn right on BALL LP 0.27 mi
-  Continue on SHELTON DR 0.35 mi
-  Destination on the left


#42 - 6:36 AM - 5709 Shelton Dr

1 Pickup

-  Go northeast on SHELTON DR toward JAMES DR 0.25 mi
-  Destination on the left


#43 - 6:37 AM - SHELTON DR & JAMES DR (NNW) / James Dr & Shelton Dr

1 Pickup

-  Go north on SHELTON DR 230 ft
-  Destination on the left

#44 - 6:38 AM - 5813 Shelton Drive

1 Pickup

-  Continue north on SHELTON DR 295 ft
-  Turn right on BEESON DR 55 ft
-  Destination on the right

#45 - 6:38 AM - 255 Beeson Dr

-  Go east on BEESON DR 125 ft
-  Destination on the right

#46 - 6:39 AM - 239 Beeson Dr


3 Pickup

-  Go east on BEESON DR 46 ft
-  Destination on the right

#47 - 6:40 AM - 229 Beeson Drive / 223 Beeson Drive

1 Pickup

-  Continue east on BEESON DR 262 ft

 Destination on the left








#48 - 6:40 AM - 210 Beeson Dr

2 Pickup

 Continue east on BEESON DR 0.15 mi
 Destination on the left




#49 - 6:41 AM - 5901 Monroe Hwy

4 Pickup

 Continue east on BEESON DR 128 ft
 Turn right on LA HWY 165 1.33 mi
 Turn right on TIOGA RD 0.96 mi
 Continue on JR HIGH RD 86 ft
 Turn left on TIOGA RD 0.46 mi
 Turn left on Tioga High Loading Unloading Zone 0.12 mi
 Destination on the right

#50 - 6:50 AM - Tioga High School / 1207 Tioga Road

43 Dropoff

 Continue northeast on Tioga High Loading Unloading Zone 195 ft
 Turn right on TIOGA RD 0.28 mi
 Destination on the left

#51 - 6:50 AM - Tioga Junior High School / 1150 Tioga Road

33 Dropoff

Run - Tioga JHS/HS AM 08

8/8/2022 - 5/22/2023

Driver: HEBRON, KINDRA

Vehicle: 21-14

Mon, Tue, Wed, Thu, Fri

Time: 55 min

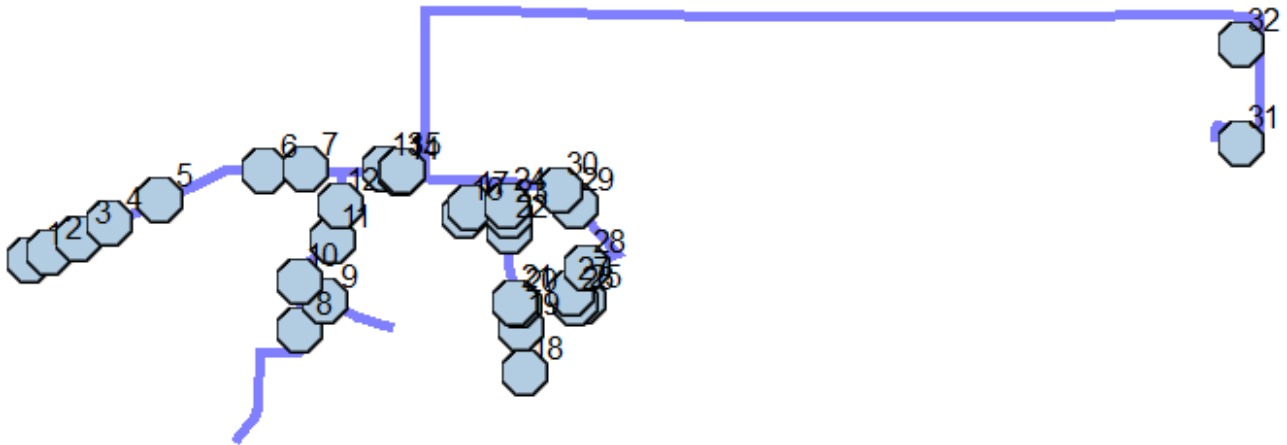
Distance: 12.77 mi

Student Crossing <X>

Students: 54 / 54

Description: THS/TJH 08/TE 03

Map





#1 - 5:55 AM - 4350 Rigolette Rd

1 Pickup

-  Go northeast on RIGOLETTE RD 320 ft
-  Destination on the right

#2 - 5:55 AM - RIGOLETTE RD & BLALOCK RD (SW) / BLALOCK RD & NORTHUP RD & RIGOLETTE RD

6 Pickup

-  Go northeast on RIGOLETTE RD toward NORTHUP RD / BLALOCK RD 510 ft
-  Destination on the right

#3 - 5:56 AM - RIGOLETTE RD & DELIA LN (SW) / DELIA LN & RIGOLETTE RD

1 Pickup

-  Go northeast on RIGOLETTE RD toward DELIA LN 0.10 mi
-  Destination on the right

#4 - 5:57 AM - RIGOLETTE RD & DARBONNE ST (E) / Darbonne St & Rigolette Rd

2 Pickup

-  Continue northeast on RIGOLETTE RD 0.17 mi



Destination on the right

#5 - 5:58 AM - 4019 Rigolette Rd

1 Pickup



Continue east on RIGOLETTE RD

0.34 mi



Destination on the right

#6 - 5:59 AM - 3739 Rigolette Rd

1 Pickup



Go east on RIGOLETTE RD

0.12 mi



Destination on the left

#7 - 6:00 AM - 3716 Rigolette Road

1 Pickup



Go east on RIGOLETTE RD toward LACROIX RD

0.11 mi



Turn right on LACROIX RD

0.99 mi



Make U-turn and go back on LACROIX RD

0.47 mi



Destination on the left

#8 - 6:05 AM - 197 Lacroix Road



Go north on LACROIX RD toward LACROIX RD E

443 ft



Turn right at LACROIX RD E to stay on LACROIX RD

384 ft



Destination on the right

#9 - 6:06 AM - 191 Lacroix Road E / 105 Lacroix Road E

2 Pickup



Continue east on LACROIX RD

0.22 mi



Make U-turn and go back on LACROIX RD

0.29 mi



Turn right to stay on LACROIX RD

329 ft



Destination on the left

#10 - 6:09 AM - 170 Lacroix Rd

1 Pickup



Continue northeast on LACROIX RD

0.16 mi



Destination on the left

#11 - 6:10 AM - 136 Lacroix Rd

7 Pickup



Go north on LACROIX RD

0.11 mi



Destination on the right

#12 - 6:11 AM - 111 Lacroix Road

1 Pickup



Continue north on LACROIX RD

0.10 mi



Turn right on RIGOLETTE RD

0.13 mi



Destination on the left

#13 - 6:12 AM - 3618 Rigolette Rd

1 Pickup



Continue east on RIGOLETTE RD

228 ft



Destination on the right

#14 - 6:12 AM - 3609 Rigolette Rd

3 Pickup



Continue east on RIGOLETTE RD

47 ft



Destination on the left

#15 - 6:13 AM - 3624 Rigolette Rd

3 Pickup



Go east on RIGOLETTE RD toward JORDAN LN / HANES RD

0.19 mi



Turn right on RIVER OAKS DR

438 ft



Turn right to stay on RIVER OAKS DR

143 ft



Destination on the right

#16 - 6:14 AM - 118 River Oaks Drive

1 Pickup



Go northeast on RIVER OAKS DR

124 ft



Destination on the right

#17 - 6:15 AM - 111 River Oaks Drive

1 Pickup



Go north on RIVER OAKS DR toward RIGOLETTE RD

480 ft



Turn right on RIGOLETTE RD

0.13 mi



Turn right on DAVENPORT LN

0.58 mi



Destination on the left

#18 - 6:18 AM - 225 Davenport Lane / 221 Davenport Lane

3 Pickup



Go south on DAVENPORT LN toward ARTIE RD

136 ft



Make U-turn and go back on DAVENPORT LN

0.17 mi



Destination on the left

#19 - 6:19 AM - DAVENPORT LN & ARTIE RD (NW) / Artie Rd & Davenport Ln

1 Pickup



Continue north on DAVENPORT LN

0.44 mi



Turn left on RIGOLETTE RD

0.13 mi



Turn left on RIVER OAKS DR

438 ft



Turn right to stay on RIVER OAKS DR

0.14 mi



Turn right on RIGOLETTE RD

0.13 mi


 Turn right on DAVENPORT LN 0.37 mi
 Destination on the left

#20 - 6:25 AM - 157 Davenport Ln

 Continue south on DAVENPORT LN 0.23 mi
 Make U-turn and go back on DAVENPORT LN 0.24 mi
 Destination on the left


#21 - 6:27 AM - 158 Davenport Ln

2 Pickup

 Go north on DAVENPORT LN 0.21 mi
 Destination on the right

#22 - 6:28 AM - 117 Davenport Lane

1 Pickup

 Continue north on DAVENPORT LN 249 ft
 Destination on the right

#23 - 6:29 AM - 113 Davenport Ln

2 Pickup

 Continue north on DAVENPORT LN 169 ft
 Destination on the left




#24 - 6:29 AM - 108 Davenport Ln

2 Pickup

 Continue north on DAVENPORT LN 380 ft
 Turn right on RIGOLETTE RD 0.41 mi
 Turn right on HOLLOWDALE DR 0.28 mi
 Destination on the left

#25 - 6:32 AM - 151 Hollowdale Rd

3 Pickup

 Continue east on HOLLOWDALE DR 121 ft
 Make U-turn and go back on HOLLOWDALE DR 247 ft
 Destination on the left

#26 - 6:33 AM - 144 Hollowdale Rd

2 Pickup

 Continue northwest on HOLLOWDALE DR 164 ft
 Destination on the right

#27 - 6:34 AM - 139 Hollowdale Rd

3 Pickup

 Continue northeast on HOLLOWDALE DR 0.13 mi
 Destination on the right

#28 - 6:35 AM - 107 Hollowdale Rd

-  Continue northeast on HOLLOWDALE DR 0.10 mi
-  Turn left on RIGOLETTE RD 0.19 mi
-  Destination on the right









#29 - 6:36 AM - 3426 Rigolette Rd

1 Pickup

-  Continue northwest on RIGOLETTE RD 338 ft
-  Destination on the right




#30 - 6:37 AM - 3436 Rigolette Rd

1 Pickup

-  Go west on RIGOLETTE RD toward DAVENPORT LN 0.41 mi
-  Turn right on HANES RD 0.50 mi
-  Turn right on HICKORY HILL RD 1.84 mi
-  Continue on SINGER DR 0.56 mi
-  Continue on JR HIGH RD 0.11 mi
-  Turn right on TIOGA RD 0.46 mi
-  Turn left on Tioga High Loading Unloading Zone 0.12 mi
-  Destination on the right

#31 - 6:50 AM - Tioga High School / 1207 Tioga Road

37 Dropoff

-  Continue northeast on Tioga High Loading Unloading Zone 195 ft
-  Turn right on TIOGA RD 0.28 mi
-  Destination on the left

#32 - 6:50 AM - Tioga Junior High School / 1150 Tioga Road

17 Dropoff

Run - Tioga JHS/HS AM 09

8/8/2022 - 5/22/2023

Driver: NUGENT, MICHELLE

Vehicle: 19-06

Mon, Tue, Wed, Thu, Fri

Time: 1 hr 22 min

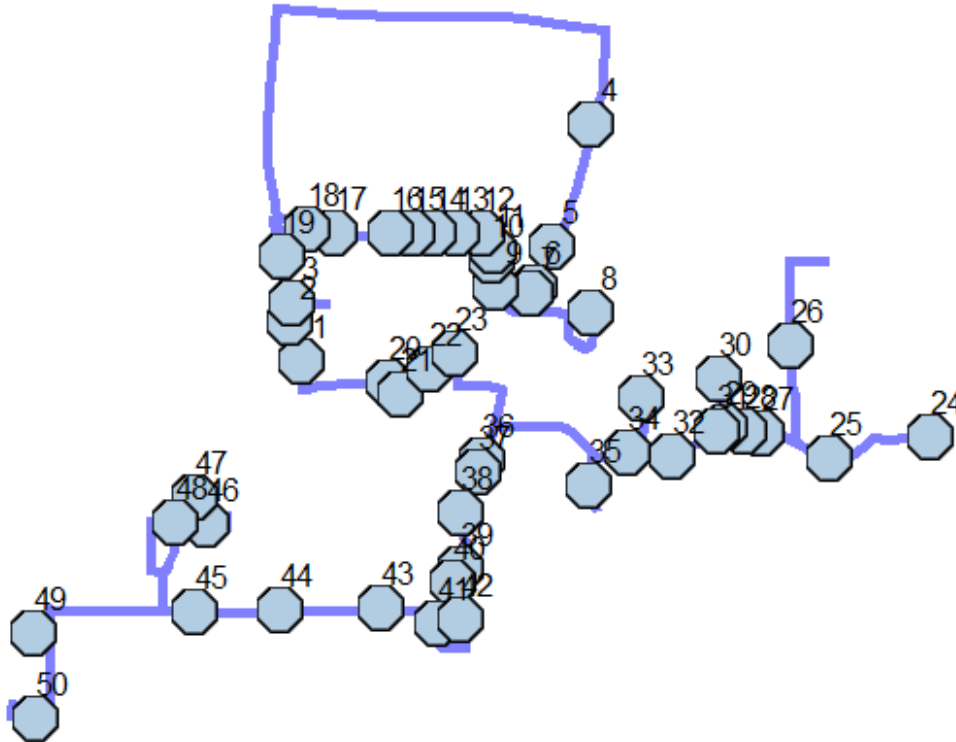
Distance: 18.14 mi

Student Crossing <X>




Students: 87 / 87

Description:

Map







#1 - 5:29 AM - 5511 Monroe Hwy

-  Go north on LA HWY 165 toward DOYLE DR 0.20 mi
-  Make U-turn at MORGAN RD and go back on LA HWY 165 419 ft
-  Destination on the right






#2 - 5:31 AM - 5607 Monroe Hwy / 5609 Monroe Hwy

2 Pickup

-  Continue south on LA HWY 165 222 ft
-  Make U-turn at DOYLE DR and go back on LA HWY 165 0.12 mi
-  Turn right on MORGAN RD 7 ft
-  Destination on the left

#3 - 5:32 AM - Morgan St @ LA 165 / 5704 Monroe Hwy

3 Pickup

-  Go east on MORGAN RD toward LA HWY 165 0.14 mi
-  Make U-turn and go back on MORGAN RD 0.14 mi
-  Turn right on LA HWY 165 1.00 mi
-  Turn right on CAMP LIVINGSTON RD 1.12 mi
-  Turn right on PARADISE RD 0.33 mi



Destination on the right

#4 - 5:39 AM - PARADISE RD & MELMOOR DR (N) / MELMOOR DR & PARADISE RD

1 Pickup



Continue south on PARADISE RD

0.43 mi



Destination on the right

#5 - 5:40 AM - 957 Paradise Road / 945 Paradise Road

1 Pickup



Go southwest on PARADISE RD

0.15 mi



Destination on the right

#6 - 5:41 AM - 919 Paradise Road / 911 Paradise Road



Continue southwest on PARADISE RD

109 ft



Destination on the right

#7 - 5:42 AM - 911 Paradise Rd



Go southwest on PARADISE RD toward SHANGHAI RD / LEMONS LN

334 ft



Make sharp left on LEMONS LN

0.15 mi



Turn right on LAVERNE DR

0.28 mi



Turn left on LEMONS LN

43 ft



Destination on the left

#8 - 5:44 AM - LEMONS LN & LAVERNE DR (WSW) / Laverne Dr & Lemons Ln

1 Pickup



Go west on LEMONS LN toward LAVERNE DR

0.23 mi



Continue on SHANGHAI RD

0.14 mi



Destination on the left

#9 - 5:46 AM - 902 Shanghai Road

3 Pickup



Go north on SHANGHAI RD

480 ft



Destination on the left

#10 - 5:47 AM - 816 Shanghai Road

2 Pickup



Go north on SHANGHAI RD

174 ft



Destination on the right

#11 - 5:47 AM - 827 Shanghai Road / 808 Shanghai Road

1 Pickup



Go northwest on SHANGHAI RD

370 ft



Destination on the right

#12 - 5:48 AM - SHANGHAI RD & WANDA TRAIL RD (ENE)

4 Pickup

-  Go west on SHANGHAI RD 448 ft
-  Destination on the right

#13 - 5:49 AM - SHANGHAI RD & ADRIAN DR (ENE) / ADRIAN DR & SHANGHAI RD

1 Pickup



-  Continue west on SHANGHAI RD 430 ft
-  Destination on the right

#14 - 5:50 AM - SHANGHAI RD & TALL PINE DR (ENE)

-  Continue west on SHANGHAI RD 391 ft
-  Destination on the right

#15 - 5:50 AM - SHANGHAI RD & SQUYRES LN (ENE)

3 Pickup

-  Go west on SHANGHAI RD toward SQUYRES LN 370 ft
-  Destination on the right

#16 - 5:51 AM - SHANGHAI RD & SCOTT DR (ENE) / SCOTT DR & SHANGHAI RD

2 Pickup

-  Continue west on SHANGHAI RD 0.20 mi
-  Destination on the right

#17 - 5:52 AM - SHANGHAI RD & LEAH DR (ENE) / LEAH DR & SHANGHAI RD

3 Pickup

-  Go west on SHANGHAI RD toward LEAH DR 485 ft
-  Destination on the right




#18 - 5:53 AM - SHANGHAI RD & MUNICIPAL DR (E) / MUNICIPAL DR & SHANGHAI RD


2 Pickup

-  Continue west on SHANGHAI RD 0.13 mi
-  Turn left on LA HWY 165 0.22 mi
-  Make U-turn at LEAH DR and go back on LA HWY 165 0.11 mi
-  Destination on the right

#19 - 5:55 AM - 5818 Monroe Hwy

4 Pickup

-  Go north on LA HWY 165 toward SHANGHAI RD 0.13 mi
-  Make U-turn at SHANGHAI RD and go back on LA HWY 165 0.59 mi
-  Turn left on POWELL DR 0.30 mi

 Destination on the left





#20 - 5:58 AM - 303 Powell Drive / 306 Powell Drive

1 Pickup

-  Go east on POWELL DR 408 ft
-  Turn right and immediately turn right 330 ft
-  Destination on the left

#21 - 5:59 AM - 306 Powell Drive

5 Pickup

-  Continue west 269 ft
-  Turn right and immediately turn right on POWELL DR 0.18 mi
-  Turn left on CALLIE ST 280 ft
-  Destination on the left

#22 - 6:01 AM - 21 Callie St

3 Pickup

-  Continue north on CALLIE ST 332 ft
-  Turn right on BEVERLY AV 441 ft
-  Turn right on ANNE ST 75 ft
-  Destination on the right

#23 - 6:03 AM - 337 ANNE ST

3 Pickup

-  Continue south on ANNE ST 0.10 mi
-  Turn left on POWELL DR 0.15 mi
-  Turn right on PARADISE RD 0.13 mi
-  Turn left on WASHBOARD RD 1.60 mi
-  Destination on the right







#24 - 6:10 AM - 324 Washboard Rd

1 Pickup

-  Go west on WASHBOARD RD 0.37 mi
-  Destination on the right

#25 - 6:11 AM - 261 Washboard Rd

3 Pickup

-  Go northwest on WASHBOARD RD toward WILLIFORD RD 0.14 mi
-  Turn right on WILLIFORD RD 0.61 mi
-  Turn right on HEATHER MARIE ST 0.14 mi
-  Make U-turn and go back on HEATHER MARIE ST 0.14 mi
-  Turn left on WILLIFORD RD 0.29 mi
-  Destination on the left

#26 - 6:17 AM - 461 Williford Road

1 Pickup

-  Continue south on WILLIFORD RD 0.32 mi
-  Make sharp right on WASHBOARD RD 0.11 mi
-  Destination on the left

#27 - 6:19 AM - 192 Washboard Rd

-  Go west on WASHBOARD RD 316 ft
-  Destination on the left

#28 - 6:20 AM - 176 Washboard Rd

1 Pickup

-  Continue west on WASHBOARD RD 347 ft
-  Destination on the right




#29 - 6:20 AM - 165 Washboard Rd

2 Pickup

-  Continue west on WASHBOARD RD 133 ft
-  Make sharp right on M C RICHEY RD 0.17 mi
-  Destination on the right

#30 - 6:22 AM - 50 M C Richey Rd

1 Pickup

-  Go south on M C RICHEY RD toward WASHBOARD RD 0.17 mi
-  Turn right on WASHBOARD RD 45 ft
-  Destination on the right




#31 - 6:23 AM - 132 Washboard Rd / M C Richey Rd & Washboard Rd

1 Pickup

-  Go southwest on WASHBOARD RD 0.17 mi
-  Destination on the left





#32 - 6:24 AM - 122 Washboard Rd

1 Pickup

-  Go west on WASHBOARD RD toward WAGNER DR 0.11 mi
-  Turn right on WAGNER DR 0.18 mi
-  Destination on the left


#33 - 6:25 AM - 47 Wagner Drive / 53 Wagner Drive

1 Pickup

-  Go north on WAGNER DR toward WASHBOARD RD 75 ft
-  Make U-turn and go back on WAGNER DR 0.20 mi
-  Turn right on WASHBOARD RD 228 ft
-  Destination on the right






#34 - 6:27 AM - 99 Washboard Road / 98 Washboard Road

1 Pickup

-  Go west on WASHBOARD RD toward KIRKPATRICK RD 0.13 mi
-  Make sharp left on KIRKPATRICK RD 0.12 mi
-  Destination on the right

#35 - 6:28 AM - 625 Kirkpatrick Road

2 Pickup

-  Go south on KIRKPATRICK RD toward WASHBOARD RD 460 ft
-  Make U-turn and go back on KIRKPATRICK RD 0.20 mi
-  Turn left on WASHBOARD RD 0.36 mi
-  Turn left on PARADISE RD 0.12 mi
-  Destination on the right

#36 - 6:31 AM - 621 Paradise Road

1 Pickup

-  Continue south on PARADISE RD 227 ft
-  Destination on the right

#37 - 6:32 AM - 615 Paradise Rd

2 Pickup

-  Go southwest on PARADISE RD 0.15 mi
-  Destination on the right

#38 - 6:33 AM - 601 Paradise Road / 600 Paradise Road

1 Pickup


-  Go south on PARADISE RD 0.19 mi
-  Destination on the left

#39 - 6:34 AM - 502 Paradise Road

-  Go southwest on PARADISE RD 267 ft
-  Destination on the right

#40 - 6:34 AM - PARADISE RD & GERMAINE ST (N)

3 Pickup

-  Continue southwest on PARADISE RD 513 ft
-  Bear left on CHANDLER DR 293 ft
-  Destination on the right

#41 - 6:35 AM - 502 CHANDLER DRIVE

1 Pickup

-  Continue east on CHANDLER DR 0.25 mi
-  Turn left to stay on CHANDLER DR 72 ft
-  Destination on the right




#42 - 6:37 AM - 802 CHANDLER DRIVE

3 Pickup

-  Continue west on CHANDLER DR 372 ft
-  Turn right to stay on CHANDLER DR 247 ft
-  Make sharp left on PARADISE RD 0.19 mi
-  Destination on the right



#43 - 6:39 AM - PARADISE RD & LAURA AV (ENE)

3 Pickup

-  Go west on PARADISE RD toward LAURA AV 0.14 mi
-  Continue on TIOGA RD 0.20 mi
-  Destination on the right





#44 - 6:40 AM - TIOGA RD & PARADISE POINT DR (ENE) / Paradise Point Dr & Tioga Rd

5 Pickup

-  Go west on TIOGA RD toward PARADISE POINT DR 0.29 mi
-  Destination on the left





#45 - 6:41 AM - TIOGA RD & PARDUE RD (WSW) / Adams Rd & Pardue Rd & Tioga Rd

1 Pickup

-  Go west on TIOGA RD toward DAVIS DR 0.11 mi
-  Turn right on DAVIS DR 0.54 mi
-  Continue on ADAMS RD 175 ft
-  Destination on the right




#46 - 6:43 AM - ADAMS RD & CONNIE DR (NNW)

1 Pickup

-  Go south on ADAMS RD toward CONNIE DR 43 ft
-  Turn left on CONNIE DR 0.16 mi
-  Turn right on DAVIS DR 0.13 mi
-  Destination on the left

#47 - 6:45 AM - DAVIS DR & KENNY DR (SSW) / Davis Dr & Kenny Dr

1 Pickup

-  Go southwest on DAVIS DR toward ARLENE ST 0.11 mi
-  Turn right on CLIFTON DR 103 ft
-  Destination on the right

#48 - 6:46 AM - 5110 Davis Drive

5 Pickup

-  Continue west on CLIFTON DR 446 ft
-  Turn left on MOSER DR 0.21 mi
-  Turn right on DAVIS DR 0.13 mi

-  Turn right on TIOGA RD 0.36 mi
-  Continue on JR HIGH RD 86 ft
-  Turn left on TIOGA RD 433 ft
-  Destination on the right

#49 - 6:50 AM - Tioga Junior High School / 1150 Tioga Road

22 Dropoff

-  Continue southwest on TIOGA RD 0.38 mi
-  Turn left on Tioga High Loading Unloading Zone 0.12 mi
-  Destination on the right

#50 - 6:52 AM - Tioga High School / 1207 Tioga Road

65 Dropoff

Run - Tioga JHS/HS AM 10

8/8/2022 - 5/22/2023

Driver: MIDKIFF, CAROL D

Vehicle: 20-11

Mon, Tue, Wed, Thu, Fri

Time: 2 hr 17 min

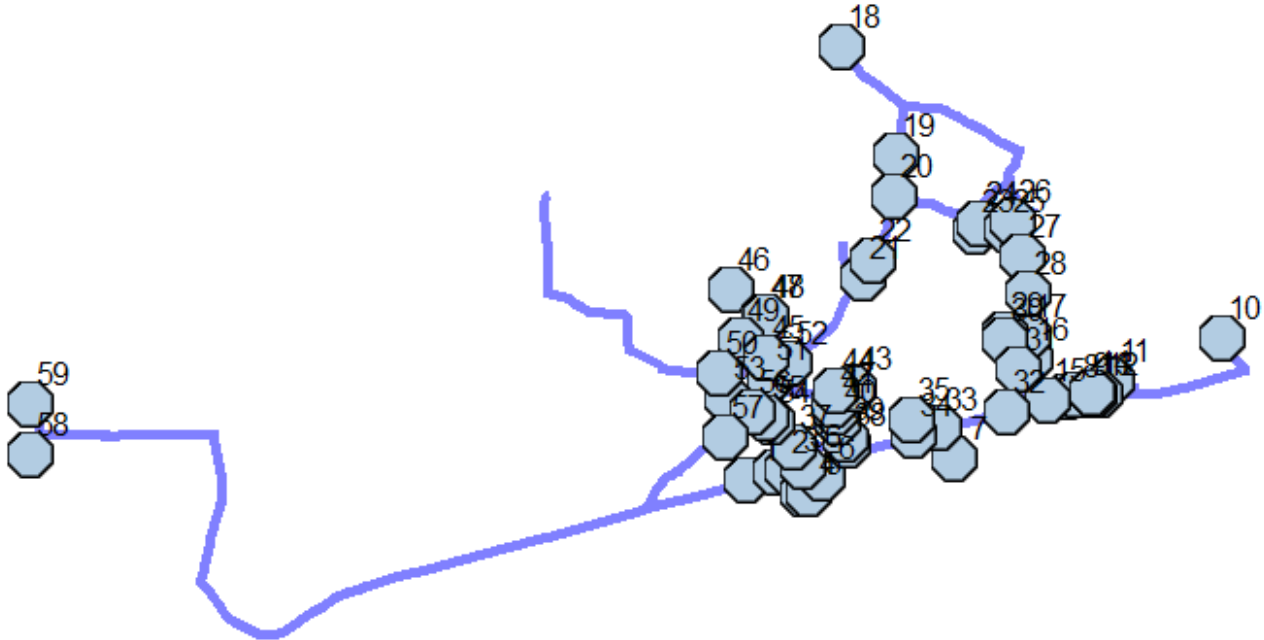
Distance: 43.66 mi

Student Crossing <X>

Students: 77 / 77

Description:

Map



#1 - 4:33 AM - 6730 Esler Field Road

1 Pickup

-  Go east on ESLER FIELD RD 0.18 mi
-  Destination on the right

#2 - 4:33 AM - 6761 Esler Field Road / 6762 Esler Field Road

1 Pickup

-  Go east on ESLER FIELD RD 360 ft
-  Destination on the right

#3 - 4:34 AM - 6782 Esler Field Road

2 Pickup

-  Continue east on ESLER FIELD RD 0.12 mi
-  Turn right on FLAGON LP 0.13 mi
-  Make sharp right on SAINTS 479 ft
-  Destination on the right

#4 - 4:35 AM - 132 Flagon Loop

1 Pickup

-  Go east on SAINTS 180 ft



Destination on the right

#5 - 4:36 AM - 140 Flagon Loop

1 Pickup



Go northeast on SAINTS	131 ft
Turn right on FLAGON LP	0.16 mi
Destination on the left	

#6 - 4:37 AM - 157 Flagon Loop

1 Pickup



Continue north on FLAGON LP	0.10 mi
Turn right on ESLER FIELD RD	0.62 mi
Turn right on LIBUSE CUTOFF RD	0.25 mi
Destination on the left	

#7 - 4:40 AM - 460 Libuse Cutoff Rd

3 Pickup



Go northwest on LIBUSE CUTOFF RD toward ESLER FIELD RD	0.25 mi
Make sharp right on ESLER FIELD RD	0.89 mi
Destination on the right	

#8 - 4:42 AM - 7262 Esler Field Road

2 Pickup



Go east on ESLER FIELD RD	303 ft
Destination on the right	

#9 - 4:43 AM - 7292 Esler Field Road / 7291 Esler Field Road

1 Pickup



Go east on ESLER FIELD RD	1.02 mi
Make sharp left on ROAD A RD	0.24 mi
Destination on the left	

#10 - 4:45 AM - 6TH ST & WEST RANGE Rd / 2 Road A Rd

2 Pickup



Go back southeast on ROAD A RD	0.24 mi
Make sharp right on ESLER FIELD RD	0.80 mi
Turn right	405 ft
Destination on the left	

#11 - 4:48 AM - 7401 Esler Field Rd, #40

5 Pickup



Go back south	405 ft
Turn right on ESLER FIELD RD	401 ft
Destination on the left	

#12 - 4:48 AM - 7322 Esler Field Rd

2 Pickup



-  Go west on ESLER FIELD RD 163 ft
-  Destination on the left

#13 - 4:49 AM - 7312 Esler Field Rd

-  Continue west on ESLER FIELD RD 91 ft
-  Destination on the right



#14 - 4:50 AM - 7305 Esler Field Rd

1 Pickup

-  Go west on ESLER FIELD RD toward RIFLE RANGE RD 0.27 mi
-  Destination on the right







#15 - 4:50 AM - 7257 Esler Field Rd

1 Pickup

-  Go west on ESLER FIELD RD toward BOHANNON RD 0.13 mi
-  Turn right on BOHANNON RD 0.62 mi
-  Turn right on RIFLE RANGE RD 0.17 mi
-  Destination on the right






#16 - 4:54 AM - 41 Rifle Range Rd

2 Pickup

-  Go southeast on RIFLE RANGE RD toward ESLER FIELD RD 0.27 mi
-  Turn left on ESLER FIELD RD 0.50 mi
-  Turn left 0.20 mi
-  Turn right on ESLER FIELD RD 0.43 mi
-  Turn right on RIFLE RANGE RD 0.40 mi
-  Destination on the right




#17 - 4:58 AM - 82 Rifle Range Rd

2 Pickup

-  Go north on RIFLE RANGE RD toward BOHANNON RD 1.17 mi
-  Turn left on BUSHEY FORK RD 0.19 mi
-  Continue on BRUSHY FORK RD 0.55 mi
-  Continue on FS RD 132 FS 0.51 mi
-  Destination on the left




#18 - 5:05 AM - 6698 Donahue Ferry Rd

1 Pickup







-  Go back southeast on FS RD 132 FS 0.51 mi
-  Turn right on UPPER DONAHUE FERRY RD 0.31 mi
-  Destination on the right

#19 - 5:07 AM - 6305 Donahue Ferry Rd

1 Pickup



-  Go south on UPPER DONAHUE FERRY RD toward GRANDPIERRE RD 0.23 mi
-  Turn left on GRANDPIERRE RD 206 ft
-  Destination on the right

#20 - 5:09 AM - 5 Grandpierre Road

-  Go east on GRANDPIERRE RD toward MCKEITHEN LN 0.76 mi
-  Turn right on RIFLE RANGE RD 1.35 mi
-  Turn right on ESLER FIELD RD 1.23 mi
-  Turn right on DUNCAN RD 0.70 mi
-  Turn right on UPPER DONAHUE FERRY RD 0.83 mi
-  Destination on the left






#21 - 5:20 AM - 11 Douzart Road

1 Pickup

-  Go northeast on UPPER DONAHUE FERRY RD toward DOUZART RD 0.12 mi
-  Destination on the left

#22 - 5:21 AM - 6195 Upper Donahue Ferry Road / 6191 Upper Donahue Ferry Road

1 Pickup

-  Continue north on UPPER DONAHUE FERRY RD 0.41 mi
-  Turn right on GRANDPIERRE RD 0.57 mi
-  Turn right on MCKEITHEN LN 0.30 mi
-  Make U-turn and go back on MCKEITHEN LN 0.13 mi
-  Destination on the right







#23 - 5:26 AM - 39 McKeithen Ln

1 Pickup

-  Go northeast on MCKEITHEN LN 308 ft
-  Destination on the right

#24 - 5:26 AM - 25 McKeithen Ln

2 Pickup

-  Go north on MCKEITHEN LN toward GRANDPIERRE RD 0.11 mi
-  Turn right on GRANDPIERRE RD 0.22 mi
-  Turn right on RIFLE RANGE RD 0.19 mi
-  Turn right on BEAVERS RD 0.19 mi
-  Make U-turn and go back on BEAVERS RD 248 ft
-  Destination on the right


#25 - 5:29 AM - 28 Z Beavers Rd

1 Pickup

 Go northeast on BEAVERS RD 367 ft
 Destination on the left

#26 - 5:30 AM - 28 Z Beavers Rd / 20 Beavers Rd

1 Pickup

 Go northeast on BEAVERS RD toward RIFLE RANGE RD 414 ft
 Turn right on RIFLE RANGE RD 0.27 mi
 Destination on the right




#27 - 5:32 AM - 171 Rifle Range Rd

1 Pickup

 Continue south on RIFLE RANGE RD 0.22 mi
 Destination on the left

#28 - 5:33 AM - 128 Rifle Range Rd

2 Pickup

 Go south on RIFLE RANGE RD toward BOHANNON RD 0.23 mi
 Turn right on BOHANNON RD 0.15 mi
 Destination on the left

#29 - 5:34 AM - 94 Bohanon Rd

1 Pickup

 Go south on BOHANNON RD 182 ft
 Destination on the left

#30 - 5:35 AM - 82 Bohanon Rd

2 Pickup

 Go southeast on BOHANNON RD 0.21 mi
 Destination on the left

#31 - 5:36 AM - 44 Bohannon Road

 Continue south on BOHANNON RD 0.22 mi
 Turn right on ESLER FIELD RD 0.13 mi
 Destination on the left



#32 - 5:38 AM - 7034 Esler Field Rd

1 Pickup

 Go west on ESLER FIELD RD 0.41 mi
 Destination on the right






#33 - 5:39 AM - 6965 Esler Field Rd

1 Pickup

 Go west on ESLER FIELD RD toward LIBUSE CUTOFF RD 0.16 mi
 Destination on the right

#34 - 5:39 AM - 6935 Esler Field Rd

1 Pickup

-  Go west on ESLER FIELD RD toward WHITE LP 0.65 mi
-  Turn left on FLAGON LP 0.43 mi
-  Turn right on ESLER FIELD RD 0.57 mi
-  Turn left on WHITE LP 522 ft
-  Destination on the left

#35 - 5:44 AM - 115 White Loop / 122 White Loop

1 Pickup

-  Go back south on WHITE LP 0.11 mi
-  Turn right on ESLER FIELD RD 0.68 mi
-  Destination on the left





#36 - 5:45 AM - 6800 Esler Field Rd

2 Pickup

-  Continue west on ESLER FIELD RD 351 ft
-  Turn right on FLOWERS RD 0.13 mi
-  Make sharp right on DARLENE DR 177 ft
-  Destination on the left

#37 - 5:47 AM - 150 Darlene Dr

3 Pickup

-  Go east on DARLENE DR toward STOKES RD 0.28 mi
-  Turn left on ESLER FIELD RD 0.12 mi
-  Turn left on DUNCAN RD 279 ft
-  Destination on the right

#38 - 5:49 AM - 4 Duncan Road

1 Pickup

-  Go north on DUNCAN RD 161 ft
-  Destination on the right

#39 - 5:49 AM - 18 Duncan Rd

3 Pickup

-  Go north on DUNCAN RD toward CAMPBELL 0.11 mi
-  Destination on the left

#40 - 5:50 AM - 72 Duncan Rd

2 Pickup

-  Go north on DUNCAN RD 300 ft
-  Destination on the left

#41 - 5:51 AM - 59 Duncan Rd

1 Pickup

-  Go north on DUNCAN RD 296 ft



Destination on the left

#42 - 5:52 AM - 71 Duncan Rd

1 Pickup



Go northwest on DUNCAN RD toward BILLY EVANS RD 295 ft



Make sharp right on BILLY EVANS RD 0.15 mi



Destination on the left

#43 - 5:53 AM - 25 Billy Evans Road

1 Pickup



Go south on BILLY EVANS RD toward STILLWOOD LN 438 ft



Make U-turn and go back on BILLY EVANS RD 0.19 mi



Destination on the right

#44 - 5:54 AM - 7 Billy Evans Road



Go southwest on BILLY EVANS RD toward DUNCAN RD 203 ft



Turn right on DUNCAN RD 0.34 mi



Continue on WASHBOARD RD 0.13 mi



Turn right on PINEHILL DR 0.11 mi



Destination on the right

#45 - 5:57 AM - 118 Pinehill Rd

2 Pickup



Go northwest on PINEHILL DR 0.58 mi



Destination on the left

#46 - 5:59 AM - 321 Pinehill Road

1 Pickup



Continue west on PINEHILL DR 483 ft



Make U-turn and go back on PINEHILL DR 0.36 mi



Destination on the right

#47 - 6:01 AM - 207 Pinehill Rd

1 Pickup



Continue east on PINEHILL DR 68 ft



Destination on the right

#48 - 6:02 AM - 213 Pinehill Rd

1 Pickup



Continue south on PINEHILL DR 0.41 mi



Turn right on WASHBOARD RD 0.16 mi



Turn right on SANDY HILL LN 0.20 mi



Turn right to stay on SANDY HILL LN 131 ft



Destination on the right






#49 - 6:05 AM - 530 Sandy Hill

1 Pickup

-  Go south on SANDY HILL LN 75 ft
-  Turn right to stay on SANDY HILL LN 0.20 mi
-  Turn right on WASHBOARD RD 360 ft
-  Destination on the left







#50 - 6:07 AM - 560 Washboard Road / 595 Washboard Road

1 Pickup

-  Continue northwest on WASHBOARD RD 1.27 mi
-  Turn right on BAUM RD 0.59 mi
-  Make U-turn and go back on BAUM RD 0.59 mi
-  Turn left on WASHBOARD RD 1.59 mi
-  Destination on the left




#51 - 6:18 AM - 659 Washboard Rd

1 Pickup

-  Go southeast on WASHBOARD RD toward UPPER DONAHUE FERRY RD / DUNCAN RD 200 ft
-  Turn left on UPPER DONAHUE FERRY RD 0.86 mi
-  Turn left on DOUZART RD 0.29 mi
-  Make U-turn and go back on DOUZART RD 0.29 mi
-  Turn right on UPPER DONAHUE FERRY RD 0.72 mi
-  Destination on the left






#52 - 6:25 AM - 5940 Upper Donahue Ferry Road

1 Pickup

-  Continue southwest on UPPER DONAHUE FERRY RD 0.32 mi
-  Turn right on FLOWERS RD 0.21 mi
-  Destination on the right

#53 - 6:27 AM - 328 Flowers Rd

2 Pickup

-  Go south on FLOWERS RD toward UPPER DONAHUE FERRY RD 0.21 mi
-  Turn right on UPPER DONAHUE FERRY RD 0.73 mi
-  Turn left on ESLER FIELD RD 0.91 mi
-  Turn left on FLOWERS RD 0.31 mi
-  Destination on the left




#54 - 6:33 AM - 201 Flowers Road

1 Pickup

-  Go northwest on FLOWERS RD 213 ft
-  Destination on the left



#55 - 6:34 AM - 240 Flowers Road / 203 Flowers Road

1 Pickup

-  Go northwest on FLOWERS RD toward UPPER DONAHUE FERRY RD 423 ft
-  Turn left on UPPER DONAHUE FERRY RD 205 ft
-  Destination on the right











#56 - 6:35 AM - 5719 Upper Donahue Ferry Road

1 Pickup

-  Continue southwest on UPPER DONAHUE FERRY RD 0.22 mi
-  Destination on the left




#57 - 6:36 AM - 5612 Donahue Ferry Rd

2 Pickup

-  Continue southwest on UPPER DONAHUE FERRY RD 0.66 mi
-  Turn right on ESLER FIELD RD 2.68 mi
-  Continue on BEAUREGARD RD 0.25 mi
-  Turn right on LA HWY 165 0.90 mi
-  Turn left on JANNA 75 ft
-  Continue on JANNA DR 0.52 mi
-  Continue on HINES LN 0.50 mi
-  Turn left on TIOGA RD 0.21 mi
-  Turn left on Tioga High Loading Unloading Zone 0.12 mi
-  Destination on the right

#58 - 6:50 AM - Tioga High School / 1207 Tioga Road

57 Dropoff

-  Continue northeast on Tioga High Loading Unloading Zone 195 ft
-  Turn right on TIOGA RD 0.28 mi
-  Destination on the left

#59 - 6:50 AM - Tioga Junior High School / 1150 Tioga Road

20 Dropoff