

# Run - TIOGA ELEMENTARY AM 01

8/8/2022 - 5/22/2023

Driver: CARY, DOUGLAS

Vehicle: 19-08

Mon, Tue, Wed, Thu, Fri

Time: 31 min

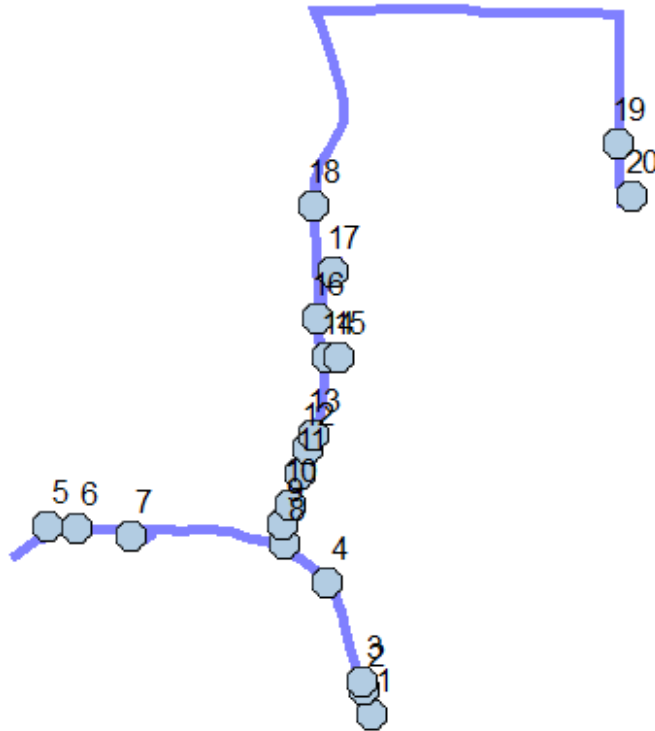
Distance: 8.21 mi

Student Crossing <X>

Students: 51 / 51



Description: TJH/TH 10, TIOGA ELEM 01

## Map



### #1 - 7:13 AM - 2114 Shreveport Hwy / 2201 Shreveport Hwy

9 Pickup



-  Go north on LA HWY 3225 toward CHAMBLEY WAY 519 ft
-  Destination on the right

### #2 - 7:14 AM - LA HWY 3225 & RETREAT RD E (SE) / LA HWY 3225 & RETREAT RD E & RETREAT ST W

-  Continue north on LA HWY 3225 163 ft
-  Destination on the right

### #3 - 7:14 AM - LA HWY 3225 & EXECUTIVE CT (SE) / EXECUTIVE CT & LA HWY 3225 & RETREAT DR

3 Pickup

-  Go north on LA HWY 3225 toward RETREAT DR / EXECUTIVE CT 0.40 mi
-  Destination on the right

### #4 - 7:16 AM - 2400 Shreveport Hwy

-  Go northwest on LA HWY 3225 0.19 mi
-  Continue on RIGOLETTE RD 0.52 mi
-  Continue on NEW LIGHT CHURCH RD 0.42 mi



Destination on the right

### #5 - 7:19 AM - NEW LIGHT CHURCH RD & FIELDS RD (ENE) / FIELDS RD & NEW LIGHT CHURCH RD

4 Pickup



Continue west on NEW LIGHT CHURCH RD 43 ft



Turn left on FIELDS RD 0.19 mi



Make U-turn and go back on FIELDS RD 0.19 mi



Turn right on NEW LIGHT CHURCH RD 0.12 mi



Destination on the right

### #6 - 7:22 AM - NEW LIGHT CHURCH RD & CENTRAL HOG FARM RD (WSW) / CENTRAL HOG FARM RD & NEW LIGHT CHURCH RD

3 Pickup



Continue east on NEW LIGHT CHURCH RD 0.30 mi



Make sharp right on LACOY RD 0.15 mi



Make U-turn and go back on LACOY RD 225 ft



Destination on the left

### #7 - 7:24 AM - LACOY RD & FRANCES RD (ENE) / FRANCES RD & LACOY RD

3 Pickup



Continue northeast on LACOY RD 0.11 mi



Turn right on NEW LIGHT CHURCH RD 52 ft



Continue on RIGOLETTE RD 0.52 mi



Make sharp left on LA HWY 3225 187 ft



Destination on the right

### #8 - 7:26 AM - LA HWY 3225 & MARYHILL RD (SE)



Continue north on LA HWY 3225 391 ft



Destination on the left

### #9 - 7:27 AM - 2715 Shreveport Hwy

10 Pickup



Go north on LA HWY 3225 435 ft



Destination on the right

### #10 - 7:27 AM - LA HWY 3225 & STAFFORD ST (S)

1 Pickup



Go north on LA HWY 3225 toward STAFFORD ST 0.13 mi




Destination on the right

### #11 - 7:28 AM - LA HWY 3225 & OVERTON ST (S)

6 Pickup



Go north on LA HWY 3225 toward OVERTON ST 525 ft

 Destination on the left

**#12 - 7:29 AM - 2925 Shreveport Hwy**

2 Pickup

 Continue north on LA HWY 3225 302 ft  
 Destination on the right

**#13 - 7:29 AM - LA HWY 3225 & ALLEN ST (S) / ALLEN ST & LA HWY 3225**

5 Pickup





 Continue north on LA HWY 3225 0.29 mi  
 Turn right on MIMOSA LN 95 ft  
 Destination on the left

**#14 - 7:30 AM - 906 Mimosa Ln**

1 Pickup

 Continue east on MIMOSA LN 212 ft  
 Destination on the left

**#15 - 7:31 AM - 3212 Shreveport Hwy**






 Continue east on MIMOSA LN 52 ft  
 Make U-turn and go back on MIMOSA LN 358 ft  
 Turn right on LA HWY 3225 0.15 mi  
 Destination on the left

**#16 - 7:32 AM - 3311 Shreveport Hwy**

 Go north on LA HWY 3225 toward BOWIE 45 ft  
 Bear right on BOWIE 0.18 mi  
 Destination on the right





**#17 - 7:33 AM - 3416 Shreveport Hwy**

1 Pickup

 Continue northeast on BOWIE 318 ft  
 Make U-turn and go back on BOWIE 0.24 mi  
 Make sharp right on LA HWY 3225 0.52 mi  
 Make U-turn at HANDLEY LP and go back on LA HWY 3225 0.10 mi  
 Destination on the right

**#18 - 7:36 AM - 4301 Shreveport Highway**

2 Pickup

 Go south on LA HWY 3225 111 ft  
 Make U-turn and go back on LA HWY 3225 0.81 mi  
 Turn right on SINGER DR 0.56 mi  
 Continue on JR HIGH RD 0.12 mi

-  Continue on TIOGA RD 0.48 mi
-  Turn right on PARDUE RD 0.50 mi
-  Destination on the left

**#19 - 7:43 AM - PARDUE RD & W YEAGER DR (SSE) / Pardue Rd & W Yeager Dr**

1 Pickup

-  Continue south on PARDUE RD 0.22 mi
-  Turn left on Tioga Elem Loading Unloading Zone 280 ft
-  Destination on the right

**#20 - 7:45 AM - Tioga Elementary School / 4310 Pardue Road**

51 Dropoff

# Run - TIOGA ELEMENTARY AM 02

8/8/2022 - 5/22/2023

Driver: SIMPSON, PHILLIP, JR B

Vehicle: 14-06

Mon, Tue, Wed, Thu, Fri

Time: 59 min

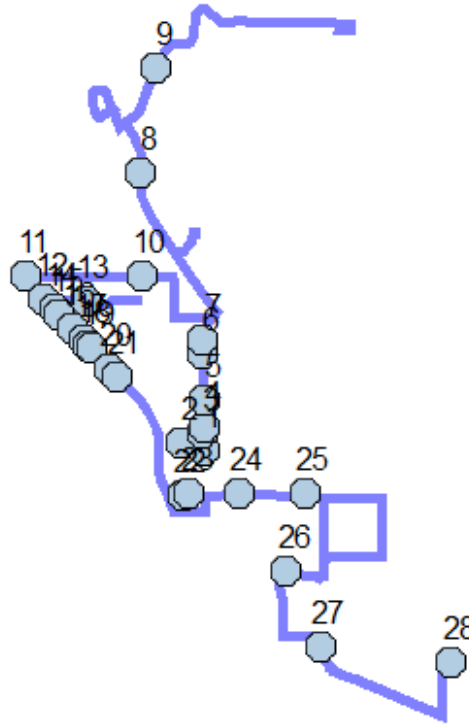
Distance: 15.21 mi

Student Crossing <X>




Students: 37 / 37

Description:

## Map



### #1 - 6:46 AM - OAKLANE RD & OAKLANE LOOP RD (SSE) / OAKLANE LOOP RD & OAKLANE RD

-  Go north on OAKLANE RD toward OAKLANE LOOP RD 43 ft
-  Turn left on OAKLANE LOOP RD 0.12 mi
- 

### #2 - 6:47 AM - 1415 Oaklane Loop

4 Pickup

-  Continue north on OAKLANE LOOP RD 230 ft
-  Turn right on MITCHELL DR 449 ft
- 

### #3 - 6:48 AM - MITCHELL DR & OAKLANE RD (WSW)



-  Continue east on MITCHELL DR 43 ft
-  Turn left on OAKLANE RD 81 ft
- 

### #4 - 6:49 AM - 5337 Oaklane Rd

-  Continue north on OAKLANE RD 0.12 mi
- 



**#5 - 6:50 AM - OAKLANE RD & HOLLANDALE DR (SSE) / HOLLANDALE DR & OAKLANE RD**

2 Pickup

-  Go north on OAKLANE RD toward HOLLANDALE DR 0.20 mi
-  Destination on the left






**#6 - 6:51 AM - 5399 Oaklane Rd, #B**

2 Pickup

-  Go north on OAKLANE RD toward GREEN TRL 286 ft
-  Destination on the right









**#7 - 6:51 AM - OAKLANE RD & BARTHEL RD (SSE) / BARTHEL RD & OAKLANE RD**

2 Pickup

-  Go north on OAKLANE RD toward BARTHEL RD 0.11 mi
-  Continue on GILLY WILLIAMS RD 0.94 mi
-  Turn left on LA HWY 1204 and immediately turn right on CLARK CR 0.50 mi
-  Turn left on LA HWY 1204 and immediately turn right on GILLY WILLIAMS RD 0.25 mi
-  Destination on the left

**#8 - 6:57 AM - 5913 Gilly Williams Road / 5920 Gilly Williams Road**

2 Pickup

-  Go southeast on GILLY WILLIAMS RD toward DILLARD RD 0.37 mi
-  Bear left 0.13 mi
-  Turn right 0.17 mi
-  Bear right on GILLY WILLIAMS RD 0.60 mi
-  Turn right on LA HWY 1204 1.30 mi
-  Turn right on MCRA Y DR and immediately turn right 406 ft
-  Turn right and immediately turn left on LA HWY 1204 1.00 mi
-  Destination on the left

**#9 - 7:08 AM - LA HWY 1204 & 2ND ST (S) / 2nd St & La Hwy 1204**

1 Pickup




-  Continue southwest on LA HWY 1204 0.28 mi
-  Turn left on GILLY WILLIAMS RD 0.94 mi
-  Bear right on OAKLANE RD 0.45 mi
-  Destination on the right

**#10 - 7:13 AM - 5572 Oaklane Rd**

-  Continue west on OAKLANE RD 0.50 mi
-  Destination on the right





**#11 - 7:15 AM - OAKLANE RD & LA HWY 3225 (ENE) / LA HWY 3225 & OAKLANE RD**

1 Pickup

-  Go west on OAKLANE RD toward LA HWY 3225 43 ft
-  Make sharp left on LA HWY 3225 0.13 mi
-  Destination on the right

**#12 - 7:16 AM - LA HWY 3225 & HYLAND PARK DR (WNW) / HYLAND PARK DR & LA HWY 3225**

3 Pickup

-  Go southeast on LA HWY 3225 toward HYLAND PARK DR 43 ft
-  Turn left on HYLAND PARK DR 0.42 mi
-  Make U-turn and go back on HYLAND PARK DR 0.25 mi
-  Destination on the left

**#13 - 7:19 AM - 1611 Hyland Park Drive**

1 Pickup

-  Continue west on HYLAND PARK DR 0.17 mi
-  Turn left on LA HWY 3225 273 ft
-  Destination on the left

**#14 - 7:20 AM - 5714 Shreveport Hwy**

2 Pickup

-  Continue southeast on LA HWY 3225 191 ft
-  Destination on the right



**#15 - 7:20 AM - LA HWY 3225 & EDWARDS RD (WNW) / EDWARDS RD & LA HWY 3225**

2 Pickup

-  Continue southeast on LA HWY 3225 403 ft
-  Destination on the right

**#16 - 7:21 AM - LA HWY 3225 & DUPREE RD (WNW) / DUPREE RD & LA HWY 3225**

5 Pickup

-  Go southeast on LA HWY 3225 toward DUPREE RD 378 ft
-  Destination on the left

**#17 - 7:22 AM - 5508 Shreveport Highway / 1607 Dupree Road**

2 Pickup

-  Continue southeast on LA HWY 3225 139 ft
-  Destination on the right

**#18 - 7:22 AM - LA HWY 3225 & NETHERLIN DR (WNW)**

-  Continue southeast on LA HWY 3225 106 ft
-  Destination on the left

**#19 - 7:23 AM - 5426 Shreveport Hwy**

-  Go southeast on LA HWY 3225 0.12 mi
-  Destination on the right

**#20 - 7:23 AM - 5409 Shreveport Hwy / 5413 Shreveport Hwy**

1 Pickup

-  Continue southeast on LA HWY 3225 252 ft
-  Destination on the right


**#21 - 7:24 AM - LA HWY 3225 & SHERWOOD RD (WNW)**

1 Pickup










-  Continue southeast on LA HWY 3225 0.56 mi
-  Turn left on SINGER DR 377 ft
-  Destination on the right

**#22 - 7:26 AM - 1411 Singer Dr**

1 Pickup

-  Continue east on SINGER DR 137 ft
-  Destination on the left

**#23 - 7:27 AM - 1408 Singer Drive**

-  Go east on SINGER DR toward OAKLANE RD 0.46 mi
-  Continue on JR HIGH RD 0.12 mi
-  Continue on TIOGA RD 0.24 mi
-  Turn right on SONNETT DR 0.25 mi
-  Turn right on HINES LN 0.25 mi
-  Turn right on TIOGA RD 0.25 mi
-  Turn left on JR HIGH RD 0.11 mi
-  Continue on Singer Dr 0.25 mi
-  Destination on the right

**#24 - 7:33 AM - SINGER DR & CLARK RD (ENE) / Clark Rd & Singer Dr**

2 Pickup

-  Go west on SINGER DR toward CLARK RD 0.15 mi
-  Turn left on OAKLANE RD 344 ft
-  Turn right on CEMETERY RD 0.14 mi
-  Turn right on LA HWY 3225 379 ft
-  Turn right on SINGER DR 0.56 mi
-  Continue on JR HIGH RD 168 ft
-  Destination on the left

**#25 - 7:36 AM - 916 Jr High Road**

1 Pickup

-  Go east on JR HIGH RD toward TIOGA RD 390 ft
-  Turn right on TIOGA RD 0.48 mi





Destination on the left

### #26 - 7:39 AM - 1275 Tioga Road

1 Pickup



Go west on TIOGA RD toward WILLAMETTE BL / JR HIGH RD 103 ft



Turn left on WILLAMETTE BL 0.28 mi



Turn left on DIXIE MAE DR 476 ft



Continue on DIXIE MAE RD 394 ft



Turn right on TIOGA HIGH RD 245 ft



Destination on the right

### #27 - 7:41 AM - TIOGA HIGH RD & RICE RD (NNW) / RICE RD & TIOGA HIGH RD

1 Pickup



Continue southeast on TIOGA HIGH RD 0.61 mi



Turn left on PARDUE RD 0.19 mi



Turn right on Tioga Elem Loading Unloading Zone 280 ft



Destination on the right

### #28 - 7:45 AM - Tioga Elementary School / 4310 Pardue Road

37 Dropoff

# Run - TIOGA ELEMENTARY AM 03

8/8/2022 - 5/22/2023

Driver: HEBRON, KINDRA

Vehicle: 21-14

Mon, Tue, Wed, Thu, Fri

Time: 1 hr 5 min

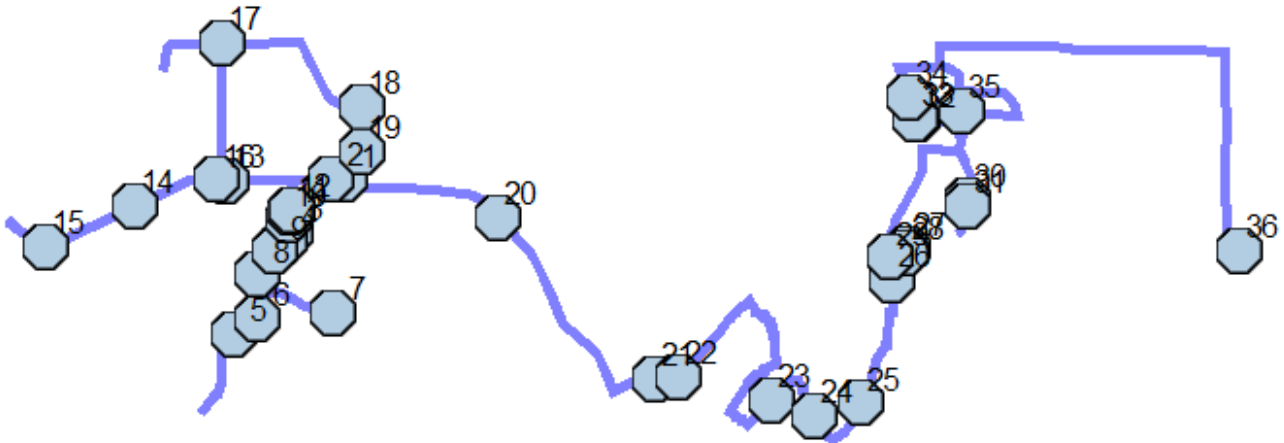
Distance: 15.14 mi

Student Crossing <X>

Students: 36 / 36

Description: THS/TJH 08/TE 03

## Map



### #1 - 6:40 AM - 3624 Rigolette Rd

1 Pickup


-  Continue west on RIGOLETTE RD 275 ft
-  Destination on the right

### #2 - 6:41 AM - 3618 Rigolette Rd

1 Pickup

-  Continue west on RIGOLETTE RD 0.13 mi
-  Turn left on LACROIX RD 0.18 mi
-  Destination on the left

### #3 - 6:42 AM - 129 Lacroix Rd

-  Continue southwest on LACROIX RD 183 ft
-  Destination on the right

### #4 - 6:43 AM - 136 Lacroix Rd

2 Pickup

-  Continue southwest on LACROIX RD 0.77 mi
-  Make U-turn and go back on LACROIX RD 0.33 mi
-  Destination on the left

### #5 - 6:47 AM - 218 Lacroix Rd

-  Go northeast on LACROIX RD 0.13 mi
-  Destination on the right





### #6 - 6:48 AM - 197 Lacroix Road / 202 Lacroix Road

#### 2 Pickup

-  Continue north on LACROIX RD 474 ft
-  Turn right at LACROIX RD E to stay on LACROIX RD 0.28 mi
-  Destination on the left

### #7 - 6:49 AM - 177 Lacroix E

#### 3 Pickup

-  Continue east on LACROIX RD 51 ft
-  Make U-turn and go back on LACROIX RD 0.29 mi
-  Turn right to stay on LACROIX RD 329 ft
-  Destination on the left

### #8 - 6:51 AM - 170 Lacroix Rd

#### 2 Pickup

-  Continue northeast on LACROIX RD 0.11 mi
-  Destination on the right


### #9 - 6:52 AM - 143 Lacroix Rd

#### 1 Pickup

-  Continue northeast on LACROIX RD 0.13 mi
-  Destination on the left

### #10 - 6:53 AM - 124 Lacroix Rd

#### 2 Pickup

-  Continue north on LACROIX RD 155 ft
-  Destination on the left

### #11 - 6:53 AM - 120 Lacroix Rd

-  Continue north on LACROIX RD 29 ft
-  Destination on the right

### #12 - 6:54 AM - 111 Lacroix Rd

-  Continue north on LACROIX RD 0.10 mi
-  Turn left on RIGOLETTE RD 0.23 mi
-  Destination on the left

### #13 - 6:55 AM - 3739 Rigolette Rd

#### 1 Pickup






-  Continue west on RIGOLETTE RD 0.34 mi
-  Destination on the left

### #14 - 6:57 AM - 4019 Rigolette Rd

-  Continue southwest on RIGOLETTE RD 0.35 mi
-  Destination on the right








### #15 - 6:58 AM - RIGOLETTE RD & NORTHUP RD (NE) / BLALOCK RD & NORTHUP RD & RIGOLETTE RD

3 Pickup

-  Go southwest on RIGOLETTE RD toward NORTHUP RD / BLALOCK RD 43 ft
-  Turn right on NORTHUP RD 0.17 mi
-  Make U-turn and go back on NORTHUP RD 0.17 mi
-  Turn left on RIGOLETTE RD 0.66 mi
-  Destination on the right


### #16 - 7:02 AM - RIGOLETTE RD & HICKORY HILL RD (WSW) / HICKORY HILL RD & RIGOLETTE RD

3 Pickup

-  Go east on RIGOLETTE RD toward HICKORY HILL RD 43 ft
-  Turn left on HICKORY HILL RD 0.48 mi
-  Make sharp left to stay on HICKORY HILL RD 81 ft
-  Continue on MORGAN RD 0.28 mi
-  Make U-turn and go back on MORGAN RD 0.28 mi
-  Continue on HICKORY HILL RD 37 ft
-  Destination on the left

### #17 - 7:05 AM - HICKORY HILL RD & RAY LN (ENE) / Hickory Hill Rd & Morgan Rd & Ray Ln

1 Pickup

-  Go east on HICKORY HILL RD 0.27 mi
-  Turn right on HAPHAZARD LP 0.34 mi
-  Turn right on HANES RD 43 ft
-  Destination on the right


### #18 - 7:08 AM - HANES RD & HAPHAZARD LP (SSW)

1 Pickup

-  Continue south on HANES RD 0.16 mi
-  Destination on the right




### #19 - 7:09 AM - 2564 Hanes Rd

1 Pickup

-  Continue south on HANES RD 0.12 mi
-  Turn left on RIGOLETTE RD 0.51 mi
-  Destination on the right


### #20 - 7:11 AM - 3417 Rigolette Rd

2 Pickup

-  Go southeast on RIGOLETTE RD toward HOLLOWDALE DR 0.73 mi
-  Turn left on RIDGEVIEW DR 0.16 mi
-  Destination on the right

**#21 - 7:14 AM - 825 Ridgeview Dr**

2 Pickup

-  Continue east on RIDGEVIEW DR 404 ft
-  Destination on the right

**#22 - 7:15 AM - 853 Ridgeview Dr**

-  Go northeast on RIDGEVIEW DR 0.36 mi
-  Turn right on SOUTH LP 0.25 mi
-  Turn right on OVERVIEW RD 0.31 mi
-  Turn left 0.12 mi
-  Destination on the right

**#23 - 7:19 AM - 4210 Aspen Ct**

-  Continue northeast 0.10 mi
-  Turn right on SOUTH LP 242 ft
-  Continue on LAFAYETTE DR 0.11 mi
-  Destination on the left





**#24 - 7:21 AM - 3809 Lafayette Ln**

-  Continue east on LAFAYETTE DR 0.26 mi
-  Destination on the left

**#25 - 7:22 AM - 4019 Lafayette Ln**

-  Continue north on LAFAYETTE DR 0.35 mi
-  Turn left on LA HWY 3225 0.11 mi
-  Destination on the right

**#26 - 7:24 AM - 4212 Shreveport Hwy**





-  Continue north on LA HWY 3225 211 ft
-  Turn right and immediately turn left on STALNAKER RD 0.15 mi
-  Make U-turn and go back on STALNAKER RD 197 ft
-  Destination on the left

**#27 - 7:26 AM - 4321 Shreveport Hwy**

-  Continue south on STALNAKER RD 97 ft
-  Destination on the right






**#28 - 7:26 AM - 4315 Shreveport Hwy**

1 Pickup

-  Go south on STALNAKER RD 303 ft
-  Turn right and immediately turn right on LA HWY 3225 0.15 mi
-  Make U-turn at HANDLEY LP and go back on LA HWY 3225 458 ft
-  Destination on the right

**#29 - 7:28 AM - 4317 Shreveport Hwy / 4309 Shreveport Hwy**

1 Pickup

-  Continue south on LA HWY 3225 202 ft
-  Make U-turn and go back on LA HWY 3225 0.44 mi
-  Turn right on TIOGA RD 0.13 mi
-  Turn right on LIONS CLUB RD 0.19 mi
-  Destination on the right

**#30 - 7:30 AM - 4625 Lions Club Rd**

1 Pickup

-  Continue south on LIONS CLUB RD 0.12 mi
-  Make U-turn and go back on LIONS CLUB RD 0.10 mi
-  Destination on the left

**#31 - 7:31 AM - 4623 Lions Club Rd**

-  Continue north on LIONS CLUB RD 0.21 mi
-  Turn right on TIOGA RD 235 ft
-  Turn left on CEMETERY RD 332 ft
-  Turn left on HIGDON LN 0.13 mi
-  Destination on the right

**#32 - 7:33 AM - Shreveport Hwy & Higdon Dr / 4804 Shreveport Hwy**






-  Continue west on HIGDON LN 20 ft
-  Turn right on LA HWY 3225 12 ft
-  Destination on the left

**#33 - 7:34 AM - Shreveport Hwy & Handley Loop E / 4804 Shreveport Hwy**

-  Continue north on LA HWY 3225 433 ft
-  Destination on the left










**#34 - 7:34 AM - 4819 Shreveport Hwy**

1 Pickup

-  Go north on LA HWY 3225 toward CEMETERY RD 0.11 mi
-  Turn right on CEMETERY RD 0.27 mi
-  Turn left on THIRD ST 0.25 mi
-  Make sharp right on SECOND ST 0.19 mi
-  Destination on the right

**#35 - 7:38 AM - 1324 Second St / 1321 Second St**

**4 Pickup**

	Continue west on SECOND ST	95 ft
	Turn right on CEMETERY RD	0.21 mi
	Turn right on OAKLANE RD	344 ft
	Turn right on SINGER DR	0.39 mi
	Continue on JR HIGH RD	0.12 mi
	Continue on TIOGA RD	0.48 mi
	Turn right on PARDUE RD	0.72 mi
	Turn left on Tioga Elem Loading Unloading Zone	280 ft
	Destination on the right	

**#36 - 7:45 AM - Tioga Elementary School / 4310 Pardue Road**

**36 Dropoff**

# Run - TIOGA ELEMENTARY AM 04

8/8/2022 - 5/22/2023

Driver: TRAHAN, NICOLE

Vehicle: 20-09

Mon, Tue, Wed, Thu, Fri

Time: 46 min

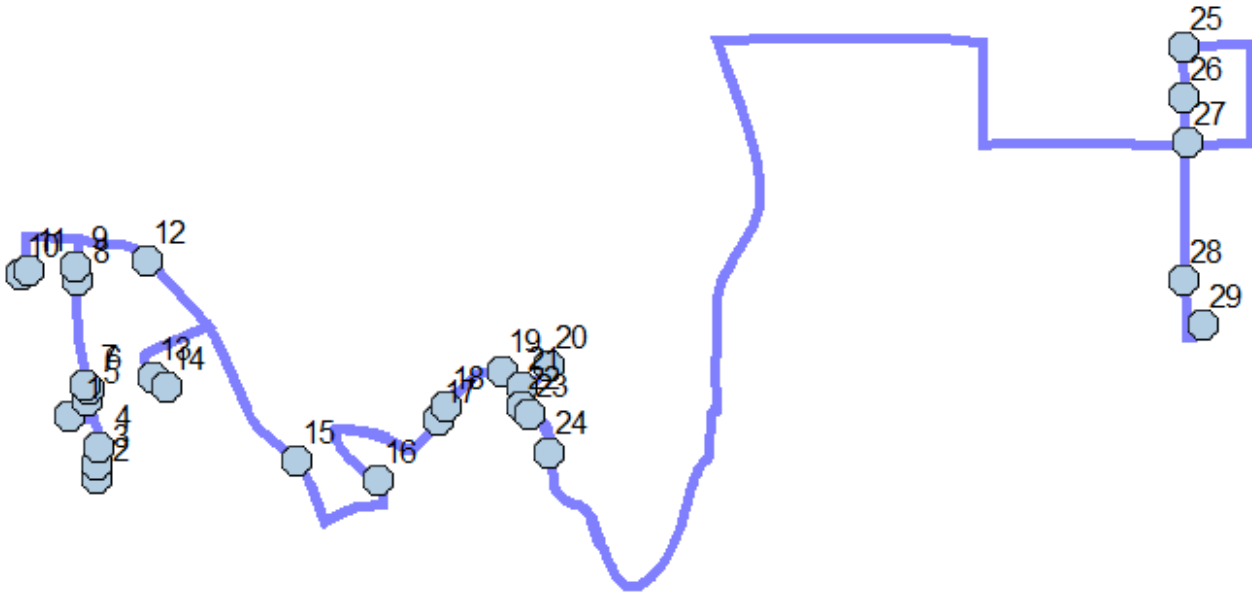
Distance: 9.73 mi

Student Crossing <X>

Students: 26 / 26





Description:

## Map




### #1 - 6:59 AM - 108 Artie Rd

2 Pickup

-  Go east on ARTIE RD toward DAVENPORT LN 305 ft
-  Turn right on DAVENPORT LN 0.16 mi
-  Make U-turn and go back on DAVENPORT LN 37 ft
-  Destination on the right


### #2 - 7:00 AM - 225 Davenport Ln

1 Pickup

-  Go north on DAVENPORT LN 167 ft
-  Destination on the right

### #3 - 7:01 AM - 223 Davenport Lane / 221 Davenport Lane

1 Pickup


-  Continue north on DAVENPORT LN 253 ft
-  Destination on the right

### #4 - 7:02 AM - 207 Davenport Ln

1 Pickup

-  Go north on DAVENPORT LN toward ARTIE RD 0.12 mi




 Destination on the left

**#5 - 7:02 AM - 166 Davenport Lane**

1 Pickup

 Continue north on DAVENPORT LN 159 ft  
 Destination on the right

**#6 - 7:03 AM - 157 Davenport Ln**

 Continue north on DAVENPORT LN 52 ft  
 Destination on the left

**#7 - 7:04 AM - 158 Davenport Ln**

 Continue north on DAVENPORT LN 0.26 mi  
 Destination on the right

**#8 - 7:05 AM - 113 Davenport Ln**

 Continue north on DAVENPORT LN 169 ft  
 Destination on the left

**#9 - 7:06 AM - 108 Davenport Ln**

1 Pickup

 Continue north on DAVENPORT LN 380 ft  
 Turn left on RIGOLETTE RD 0.13 mi  
 Turn left on RIVER OAKS DR 438 ft  
 Turn right to stay on RIVER OAKS DR 91 ft  
 Destination on the right

**#10 - 7:07 AM - 114 River Oaks Dr**

1 Pickup




 Go northeast on RIVER OAKS DR 183 ft  
 Destination on the right

**#11 - 7:08 AM - 111 River Oaks Dr**

1 Pickup

 Go north on RIVER OAKS DR toward RIGOLETTE RD 473 ft  
 Turn right on RIGOLETTE RD 0.32 mi  
 Destination on the right

**#12 - 7:10 AM - 3426 Rigolette Road / 3429 Rigolette Road**

 Go southeast on RIGOLETTE RD toward HOLLOWDALE DR 0.21 mi  
 Turn right on HOLLOWDALE DR 0.24 mi  
 Destination on the left

**#13 - 7:12 AM - 144 Hollowdale Drive / 142 Hollowdale Drive**

 Go southeast on HOLLOWDALE DR 223 ft



Destination on the right

### #14 - 7:12 AM - 150 Hollowdale Drive

2 Pickup



Continue east on HOLLOWDALE DR 129 ft



Make U-turn and go back on HOLLOWDALE DR 0.30 mi



Turn right on RIGOLETTE RD 0.41 mi



Destination on the left

### #15 - 7:15 AM - 3220 Rigolette Rd



Go southeast on RIGOLETTE RD toward RIDGEVIEW DR 0.16 mi



Turn left on RIDGEVIEW DR 0.15 mi



Turn left on STONES WAY DR 297 ft



Destination on the right

### #16 - 7:17 AM - 1020 Stones Way Drive

2 Pickup



Go northeast on STONES WAY DR toward SUMMIT DR 0.47 mi



Destination on the right

### #17 - 7:19 AM - 950 Stones Way Drive

1 Pickup



Continue northeast on STONES WAY DR 224 ft



Destination on the right

### #18 - 7:20 AM - 944 Stones Way Dr



Continue northeast on STONES WAY DR 0.17 mi



Destination on the left

### #19 - 7:21 AM - 923 Stones Way Dr



Go southeast on STONES WAY DR 346 ft



Turn left on RIDGEVIEW DR 0.11 mi



Destination on the left

### #20 - 7:22 AM - 915 Ridgeview Dr

2 Pickup



Continue northeast on RIDGEVIEW DR 47 ft



Make U-turn and go back on RIDGEVIEW DR 496 ft



Destination on the right

### #21 - 7:23 AM - 919 Ridgeview Dr



Go southwest on RIDGEVIEW DR toward SOUTH LP / STONES WAY DR 114 ft



Turn left on SOUTH LP 182 ft



Destination on the right

### #22 - 7:24 AM - 3756 South Loop / 3755 South Loop

2 Pickup










-  Continue southeast on SOUTH LP 145 ft
-  Destination on the right

**#23 - 7:24 AM - 3758 South Loop**







-  Go southeast on SOUTH LP 0.11 mi
-  Destination on the right

**#24 - 7:25 AM - 3770 South Loop**

2 Pickup






-  Go southeast on SOUTH LP toward OVERVIEW RD 0.21 mi
-  Continue on LAFAYETTE DR 0.72 mi
-  Turn left on LA HWY 3225 0.96 mi
-  Turn right on SINGER DR 0.56 mi
-  Continue on JR HIGH RD 0.11 mi
-  Turn right on TIOGA RD 0.25 mi
-  Turn left on HINES LN 0.50 mi
-  Turn left on PARDUE RD 0.24 mi
-  Destination on the right

**#25 - 7:36 AM - PARDUE RD & TIOGA RD (SSE) / Adams Rd & Pardue Rd & Tioga Rd**

-  Go north on PARDUE RD toward TIOGA RD / ADAMS RD 43 ft
-  Turn right on TIOGA RD 0.17 mi
-  Turn right on TULLOS DR 0.24 mi
-  Turn right on JANNA DR 0.16 mi
-  Turn right on PARDUE RD 0.11 mi
-  Destination on the right



**#26 - 7:39 AM - PARDUE RD & FLETCHER RD (SSE) / Fletcher Rd & Pardue Rd**

2 Pickup

-  Go north on PARDUE RD toward FLETCHER RD 0.13 mi
-  Turn right on TIOGA RD 0.17 mi
-  Turn right on TULLOS DR 0.24 mi
-  Turn right on JANNA DR 0.16 mi
-  Destination on the right

**#27 - 7:41 AM - JANNA DR & PARDUE RD (ENE) / HINES LN & JANNA DR & PARDUE RD**

3 Pickup

-  Go west on JANNA DR toward PARDUE RD / HINES LN 43 ft
-  Turn left on PARDUE RD 0.34 mi



Destination on the right

**#28 - 7:43 AM - PARDUE RD & AMASON RD (NNW) / AMASON RD & PARDUE RD**

1 Pickup



Go south on PARDUE RD toward AMASON RD

0.14 mi



Turn left on Tioga Elem Loading Unloading Zone

280 ft



Destination on the right

**#29 - 7:45 AM - Tioga Elementary School / 4310 Pardue Road**

26 Dropoff

# Run - TIOGA ELEMENTARY AM 05

8/8/2022 - 5/22/2023

Driver: LOCKWOOD, EDWARD J

Vehicle:

Mon, Tue, Wed, Thu, Fri

Time: 1 hr 2 min

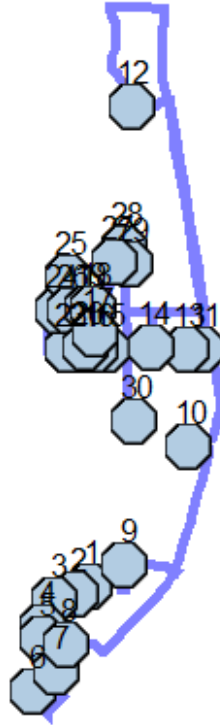
Distance: 16.69 mi

Student Crossing <X>

Students: 66 / 66



Description:

## Map





### #1 - 8:00 AM - 318 MARYHILL RD

2 Pickup

-  Go southwest on MARYHILL RD toward BRADY LN 0.11 mi
-  Destination on the right

### #2 - 8:00 AM - 424 Maryhill Road

5 Pickup

-  Go west on MARYHILL RD toward ANDREWS LN 0.14 mi
-  Destination on the right



### #3 - 8:01 AM - 516 Maryhill Road

3 Pickup

-  Go southwest on MARYHILL RD 0.16 mi
-  Turn left on MYLAND DR 217 ft
-  Destination on the right






### #4 - 8:02 AM - 2507 Myland Dr / 2507 Myland Drive

2 Pickup

-  Go south on MYLAND DR toward NORTHVIEW DR 421 ft
-  Destination on the right

### #5 - 8:03 AM - 2483 Myland Dr

3 Pickup

	Go south on MYLAND DR toward PINE TERRACE RD	0.23 mi
	Continue on N PARK DR	0.12 mi
	Turn right on PINE TERRACE RD	356 ft
	Turn right on ROCKY BAYOU DR	253 ft
	Destination on the right	

### #6 - 8:05 AM - 652 Rocky Bayou Drive

1 Pickup

	Go south on ROCKY BAYOU DR	0.11 mi
	Turn left	293 ft
	Continue on PINE TERRACE RD	1 ft
	Turn right on ROCKY BAYOU DR	0.11 mi
	Turn left on LA HWY 165	0.15 mi
	Turn left on LINDA DR	0.15 mi
	Destination on the left	









### #7 - 8:08 AM - 2222 Linda Dr

1 Pickup

	Go north on LINDA DR	0.19 mi
	Destination on the right	

### #8 - 8:09 AM - 2422 Linda Drive, Pineville, LA 71360

1 Pickup

	Go east on LINDA DR toward LA HWY 165	0.26 mi
	Turn left on LA HWY 165	0.66 mi
	Turn left on LA HWY 165 BUSINESS	79 ft
	Continue on MARYHILL RD	0.32 mi
	Turn left on DEWAYNE'S MH PARK RD	227 ft
	Turn right to stay on DEWAYNE'S MH PARK RD	0.29 mi
	Turn right on MARYHILL RD	43 ft
	Destination on the left	

### #9 - 8:14 AM - MARYHILL RD & DEWAYNE'S MH PARK RD (ENE) / Dewayne's Mh Park Rd & Maryhill Rd

4 Pickup

	Continue east on MARYHILL RD	0.31 mi
	Continue on LA HWY 165 BUSINESS	79 ft
	Make sharp left on LA HWY 165	0.82 mi
	Turn left on GAYVEN DR	0.12 mi
	Destination on the right	









## #10 - 8:18 AM - GAYVEN DR & (ENE) / & Gayven Dr

3 Pickup

	Continue west on GAYVEN DR	43 ft
	Turn right to stay on GAYVEN DR	384 ft
	Turn right to stay on GAYVEN DR	0.15 mi
	Turn left on LA HWY 165	0.56 mi
	Turn left on JANNA	75 ft
	Continue on JANNA DR	199 ft
	Destination on the right	

## #11 - 8:20 AM - 108 Janna Drive

1 Pickup

	Go west on JANNA DR	0.32 mi
	Turn right on TULLOS DR	0.24 mi
	Turn right on TIOGA RD	0.32 mi
	Continue on PARADISE RD	62 ft
	Turn left on LA HWY 165	1.34 mi
	Make sharp left on SHANGHAI RD	66 ft
	Bear right on BEESON DR	0.23 mi
	Destination on the right	

## #12 - 8:27 AM - 239 Beeson Drive / 223 Beeson Drive

2 Pickup

	Continue west on BEESON DR	196 ft
	Turn right on BALL LP	0.67 mi
	Turn right on LA HWY 1204	0.35 mi
	Turn right on LA HWY 165	2.17 mi
	Turn right on JANNA DR	0.14 mi
	Destination on the right	





## #13 - 8:35 AM - 203 Janna Drive / 118 Janna Drive

2 Pickup

	Continue west on JANNA DR	0.22 mi
	Turn right on TULLOS DR	55 ft
	Destination on the left	

## #14 - 8:37 AM - 4703 Tullos Drive

4 Pickup

	Go north on TULLOS DR toward TIOGA RD	0.23 mi
	Turn left on TIOGA RD	0.17 mi
	Turn left on PARDUE RD	0.24 mi
	Turn right on HINES LN	0.12 mi



Destination on the right

### #15 - 8:40 AM - HINES LN & BELGARD RD (E) / Belgard Rd & Hines Ln

1 Pickup



Continue west on HINES LN

376 ft



Destination on the right

### #16 - 8:40 AM - HINES LN & HOWELL DR (ENE) / Hines Ln & Howell Dr

1 Pickup



Go west on HINES LN toward HOWELL DR

43 ft



Turn right on HOWELL DR

496 ft



Destination on the left

### #17 - 8:41 AM - 4719 Howell Drive

1 Pickup



Go north on HOWELL DR toward TIOGA RD

0.15 mi



Turn left on TIOGA RD

56 ft



Destination on the right

### #18 - 8:42 AM - 602 Tioga Road

1 Pickup



Go west on TIOGA RD toward ROSEBUD LN

238 ft



Turn right on ROSEBUD LN

0.10 mi



Make U-turn and go back on ROSEBUD LN

488 ft



Destination on the left

### #19 - 8:44 AM - 4900 Rosebud Ln

4 Pickup



Continue south on ROSEBUD LN

65 ft



Turn right on TIOGA RD and immediately turn left on SONNETT DR

0.24 mi



Destination on the right

### #20 - 8:45 AM - SONNETT DR & HINES LN (NNW) / Hines Ln & Sonnett Dr

2 Pickup



Continue south on SONNETT DR

43 ft



Turn right on HINES LN

152 ft



Destination on the right

### #21 - 8:46 AM - 706 Hines Lane

3 Pickup



Continue west on HINES LN

406 ft



Destination on the right

### #22 - 8:47 AM - 718 Hines Lane



1 Pickup

-  Continue west on HINES LN 56 ft
-  Destination on the right

**#23 - 8:47 AM - HINES LN & TORRY LN (ENE) / Hines Ln & Torry Ln**

-  Continue west on HINES LN 0.14 mi
-  Turn right on TIOGA RD 0.25 mi
-  Turn right on JR HIGH RD 86 ft
-  Continue on TIOGA RD 308 ft
-  Destination on the right






**#24 - 8:49 AM - TIOGA RD & WALL LN (WSW) / Tioga Rd & Wall Ln**

2 Pickup

-  Go east on TIOGA RD toward WALL LN 43 ft
-  Turn left on WALL LN 0.20 mi
-  Turn right on MARY DR 322 ft
-  Destination on the left





**#25 - 8:51 AM - 722 Mary Lane**

3 Pickup

-  Continue east on MARY DR 67 ft
-  Make U-turn and go back on MARY DR 388 ft
-  Turn left on WALL LN 0.20 mi
-  Turn left on TIOGA RD 383 ft
-  Destination on the right





**#26 - 8:52 AM - 721 Tioga Rd**

3 Pickup

-  Go east on TIOGA RD toward SONNETT DR 0.22 mi
-  Turn left on DAVIS DR 0.30 mi
-  Make sharp left on CLIFTON DR 103 ft
-  Destination on the right



**#27 - 8:54 AM - 5110 Davis Drive**

5 Pickup

-  Go west on CLIFTON DR toward MOSER DR 446 ft
-  Turn left on MOSER DR 0.21 mi
-  Turn left on DAVIS DR 0.28 mi
-  Destination on the right

**#28 - 8:57 AM - DAVIS DR & KENNY DR (SSW) / Davis Dr & Kenny Dr**

2 Pickup

-  Go southeast on DAVIS DR toward KENNY DR 0.13 mi
-  Continue on ADAMS RD 175 ft



Destination on the right

**#29 - 8:58 AM - ADAMS RD & CONNIE DR (NNW) / Adams Rd & Connie Dr**

3 Pickup



Go south on ADAMS RD toward CONNIE DR

0.32 mi



Continue on PARDUE RD

0.72 mi



Turn left on Tioga Elem Loading Unloading Zone

280 ft



Destination on the right

**#30 - 9:02 AM - Tioga Elementary School / 4310 Pardue Road**

66 Dropoff