

Run - Ruby Wise Elem 01

8/8/2022 - 5/22/2023

Driver: MITCHAM, DONNA R

Vehicle: 19-02

Mon, Tue, Wed, Thu, Fri

Time: 2 hr 16 min

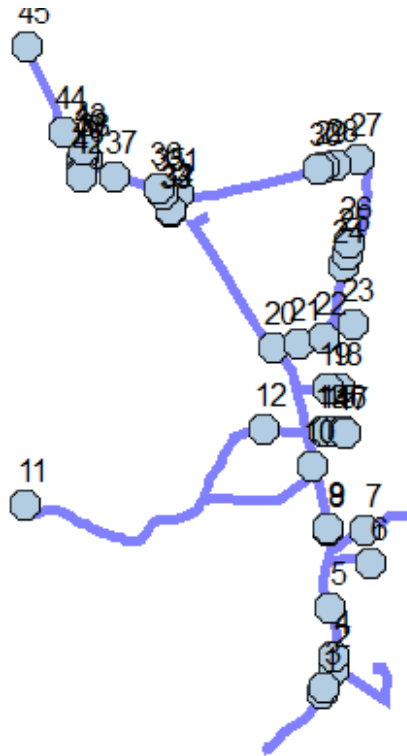
Distance: 44.91 mi

Student Crossing <X>

Students: 63 / 63








Description:

Map






#1 - 5:44 AM - 63 Harris Ferry Rd

5 Pickup

-  Go northeast on HARRIS FERRY RD toward LA HWY 454 0.37 mi
-  Make sharp right on LA HWY 454 0.69 mi
-  Make sharp left on BEJER RD 0.41 mi
-  Turn right to stay on BEJER RD 0.54 mi
-  Make sharp right on LA HWY 454 0.69 mi
-  Make sharp left on HARRIS FERRY RD 286 ft
-  Destination on the left


#2 - 5:53 AM - 193 Harris Ferry Road / 9 Harris Ferry Road

1 Pickup

-  Continue southwest on HARRIS FERRY RD 1.29 mi
-  Make U-turn and go back on HARRIS FERRY RD 1.05 mi
-  Destination on the left

#3 - 5:59 AM - 100 Harris Ferry Rd

-  Continue northeast on HARRIS FERRY RD 0.30 mi
-  Turn left on LA HWY 454 504 ft




 Destination on the left

#4 - 6:01 AM - 1198 LA-454

 Go north on LA HWY 454 0.59 mi
 Destination on the left





#5 - 6:03 AM - 1098 LA-454

2 Pickup

 Go north on LA HWY 454 toward PINEGROVE CEMETERY RD 0.59 mi
 Turn right on BLAIR RD 0.52 mi
 Destination on the left





#6 - 6:06 AM - 113 Blair Rd

1 Pickup

 Go west on BLAIR RD toward LA HWY 454 0.52 mi
 Turn right on LA HWY 454 0.10 mi
 Bear right on A B PORTER RD 0.48 mi
 Destination on the left

#7 - 6:09 AM - 82 A B Porter Road

1 Pickup

 Continue east on A B PORTER RD 0.63 mi
 Make U-turn and go back on A B PORTER RD 1.11 mi
 Make sharp right on LA HWY 454 0.23 mi
 Destination on the right

#8 - 6:15 AM - 893 LA-454

1 Pickup

 Go north on LA HWY 454 187 ft
 Destination on the right






#9 - 6:15 AM - 885 LA-454

1 Pickup

 Continue north on LA HWY 454 0.73 mi
 Destination on the left







#10 - 6:18 AM - 671 La Hwy 454 / 673 La Hwy 454

2 Pickup

 Go north on LA HWY 454 toward CANNON RD / HOG LAKE RD 0.43 mi
 Turn left on HOG LAKE RD 1.66 mi
 Turn right at N ACCESS RD to stay on HOG LAKE RD 0.19 mi
 Bear right on TRULLEY WHITE RD 2.21 mi
 Destination on the left

#11 - 6:29 AM - 451 Trulley White Road / 446 Trulley White Road

2 Pickup

	Continue east on TRULLEY WHITE RD	2.45 mi
	Bear left on HOG LAKE RD	0.19 mi
	Continue on N ACCESS RD	1.38 mi
	Turn left on LA HWY 454	0.51 mi
	Turn left on HOG LAKE RD	0.48 mi
	Destination on the right	

#12 - 6:43 AM - 95 Hog Lake Road

1 Pickup

	Continue southwest on HOG LAKE RD	1.18 mi
	Turn left on N ACCESS RD	1.38 mi
	Turn left on LA HWY 454	0.51 mi
	Turn right on CANNON RD	0.22 mi
	Destination on the right	

#13 - 6:52 AM - 46 Cannon Rd

2 Pickup

	Go east on CANNON RD	205 ft
	Destination on the left	

#14 - 6:52 AM - 49 Cannon Road / 58 Cannon Road

1 Pickup

	Go east on CANNON RD	450 ft
	Destination on the right	

#15 - 6:53 AM - 83 Cannon Road / 67 Cannon Road

1 Pickup

	Go east on CANNON RD	494 ft
	Destination on the left	






#16 - 6:54 AM - 93 Cannon Rd

1 Pickup

	Continue southeast on CANNON RD	174 ft
	Destination on the left	


#17 - 6:54 AM - 115 Cannon Rd

1 Pickup

	Go south on CANNON RD toward LA HWY 454 / HOG LAKE RD	0.17 mi
	Make U-turn and go back on CANNON RD	0.65 mi
	Turn right on LA HWY 454	0.53 mi
	Make sharp right on WISE CHAPEL RD	0.53 mi
	Destination on the left	




#18 - 6:59 AM - 69 Wise Chappel Rd

1 Pickup

-  Go west on WISE CHAPEL RD 0.13 mi
-  Destination on the right

#19 - 7:00 AM - 75 Wise Chapel Rd / 51 Wise Chapel Rd

1 Pickup

-  Go west on WISE CHAPEL RD toward LA HWY 454 0.40 mi
-  Turn right on LA HWY 454 0.52 mi
-  Destination on the left

#20 - 7:03 AM - LA HWY 454 & NEWSOME RD (WNW) / La Hwy 454 & Newsome Rd

1 Pickup

-  Continue northwest on LA HWY 454 1.74 mi
-  Turn right 0.18 mi
-  Make U-turn and go back 0.18 mi
-  Turn left on LA HWY 454 1.74 mi
-  Turn left on NEWSOME RD 0.30 mi
-  Destination on the left




#21 - 7:14 AM - 528 Newsome Rd

1 Pickup

-  Go east on NEWSOME RD 0.29 mi
-  Destination on the right




#22 - 7:16 AM - 451 Newsome Rd

2 Pickup

-  Go northeast on NEWSOME RD toward VOORHIES RD 0.24 mi
-  Turn right on VOORHIES RD 0.23 mi
-  Destination on the right

#23 - 7:17 AM - 243 Voorhies Rd

1 Pickup

-  Go west on VOORHIES RD toward NEWSOME RD 0.23 mi
-  Turn right on NEWSOME RD 0.65 mi
-  Destination on the left

#24 - 7:20 AM - 261 Newsome Rd / 321 Newsome Rd


1 Pickup

-  Continue north on NEWSOME RD 0.15 mi
-  Destination on the left

#25 - 7:21 AM - 242 Newsome Rd

2 Pickup

-  Go north on NEWSOME RD toward HAYNES RD 0.13 mi

 Destination on the left

#26 - 7:22 AM - 238 Newsome Rd, #B

2 Pickup

-  Go north on NEWSOME RD 1.02 mi
-  Turn left on LA HWY 107 439 ft
-  Destination on the right

#27 - 7:26 AM - 6058 La Hwy 107 / 6060 La Hwy 107

2 Pickup

-  Go west on LA HWY 107 0.28 mi
-  Destination on the left

#28 - 7:26 AM - 6200 Old Marksville Hwy

1 Pickup

-  Go west on LA HWY 107 0.13 mi
-  Destination on the right

#29 - 7:27 AM - 6187 Old Marksville Hwy / 6168 Old Marksville Hwy

1 Pickup

-  Go west on LA HWY 107 318 ft
-  Destination on the left





#30 - 7:28 AM - 6164 Old Marksville Hwy

1 Pickup

-  Continue west on LA HWY 107 1.69 mi
-  Destination on the right








#31 - 7:30 AM - LA HWY 107 & LA HWY 454 (E)

4 Pickup




-  Go west on LA HWY 107 toward LA HWY 454 385 ft
-  Turn left on QUATTLEBAUM RD 0.26 mi
-  Make U-turn and go back on QUATTLEBAUM RD 275 ft
-  Destination on the left

#32 - 7:32 AM - 8 Quattlebaum Road / 52 Quattlebaum Road

1 Pickup


-  Go north on QUATTLEBAUM RD toward LA HWY 107 0.20 mi
-  Turn left on LA HWY 107 1.35 mi
-  Turn right on RUTH DR 0.17 mi
-  Turn right on FRANKS RD 0.18 mi
-  Make sharp left on LA HWY 107 1.25 mi
-  Turn right on QUATTLEBAUM RD 0.24 mi
-  Destination on the left

#33 - 7:39 AM - 53 Quattlebaum Road

-  Go west on QUATTLEBAUM RD 108 ft
-  Make U-turn and go back on QUATTLEBAUM RD 228 ft
-  Destination on the left

#34 - 7:40 AM - 12 Quattlebaum Road / 52 Quattlebaum Road

4 Pickup

-  Go north on QUATTLEBAUM RD 0.21 mi
-  Turn left on LA HWY 107 486 ft
-  Turn left on PETES LN 0.17 mi
-  Make U-turn and go back on PETES LN 0.12 mi
-  Destination on the left





#35 - 7:42 AM - 8 Petes Lane / 7 Petes Lane

1 Pickup

-  Continue north on PETES LN 238 ft
-  Turn left on LA HWY 107 344 ft
-  Destination on the left




#36 - 7:43 AM - 5772 Old Marksville Hwy

1 Pickup

-  Go west on LA HWY 107 toward MEADOWS OPEN TRL S 0.54 mi
-  Turn left on MEADOWS OPEN TRL S 0.16 mi
-  Make U-turn and go back on MEADOWS OPEN TRL S 0.14 mi
-  Destination on the left

#37 - 7:46 AM - 5672 Old Marksville Hwy

2 Pickup

-  Go north on MEADOWS OPEN TRL S toward LA HWY 107 118 ft
-  Turn left on LA HWY 107 0.38 mi
-  Destination on the left




#38 - 7:47 AM - 5607 LA-107

2 Pickup

-  Go northwest on LA HWY 107 300 ft
-  Destination on the right

#39 - 7:47 AM - 5622 LA-107

2 Pickup

-  Go northwest on LA HWY 107 toward CHRIS LN 164 ft
-  Make sharp left on CHRIS LN 431 ft
-  Destination on the left


#40 - 7:48 AM - 105 Chris Ln

1 Pickup

-  Go south on CHRIS LN 0.13 mi
-  Destination on the right

#41 - 7:49 AM - 120 Chris Ln

3 Pickup

-  Go south on CHRIS LN 326 ft
-  Destination on the left





#42 - 7:50 AM - 127 Chris Ln

1 Pickup




-  Go south on CHRIS LN 423 ft
-  Turn right to stay on CHRIS LN 190 ft
-  Turn right to stay on CHRIS LN 0.36 mi
-  Turn left on LA HWY 107 460 ft
-  Make sharp right on FRANKS RD 0.11 mi
-  Destination on the right

#43 - 7:53 AM - 5591 Old Marksville Hwy

1 Pickup

-  Go north on FRANKS RD toward RUTH DR 404 ft
-  Turn left on RUTH DR 0.17 mi
-  Turn right on LA HWY 107 0.14 mi
-  Destination on the left

#44 - 7:55 AM - 5496 Old Marksville Hwy

-  Go northwest on LA HWY 107 toward SAYES RD 1.12 mi
-  Make sharp right on RUBY WISE LOAD/UNLOAD LOOP 0.23 mi
-  Destination on the right

#45 - 8:00 AM - Ruby-Wise Elementary School / 5279 Old Marksville Highway

63 Dropoff

Run - Ruby Wise Elem 03

8/8/2022 - 5/22/2023

Driver: HEBERT, MELANIE

Vehicle: 19-02

Mon, Tue, Wed, Thu, Fri

Time: 1 hr 22 min

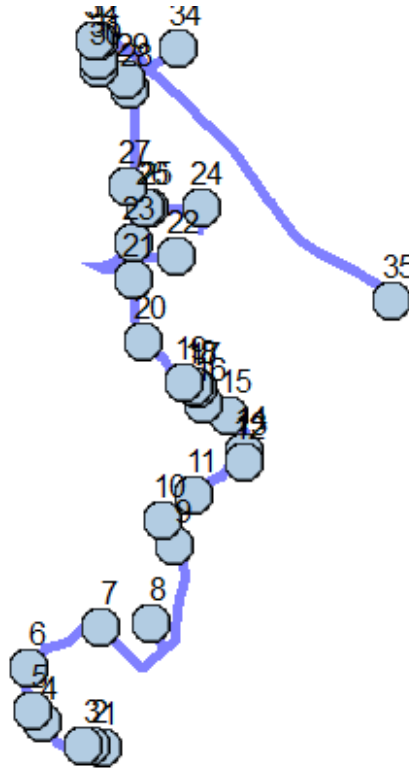
Distance: 22.52 mi

Student Crossing <X>

Students: 55 / 55

Description: Ruby Wise Elem 03

Map




#1 - 6:37 AM - 1891 Palmer Chapel Rd

2 Pickup

-  Go west on PALMER CHAPEL RD 473 ft
-  Destination on the right

#2 - 6:38 AM - 1897 Palmer Chapel Road / 1873 Palmer Chapel Road

1 Pickup

-  Continue west on PALMER CHAPEL RD 368 ft
-  Destination on the right

#3 - 6:38 AM - 1877 Palmer Chapel Rd

2 Pickup

-  Go northwest on PALMER CHAPEL RD 0.48 mi
-  Destination on the right

#4 - 6:40 AM - 1635 Palmer Chapel Road

2 Pickup



-  Go northwest on PALMER CHAPEL RD 0.14 mi
-  Destination on the left

#5 - 6:41 AM - 1638 Palmer Chapel Road / 1630 Palmer Chapel Road

1 Pickup




-  Go north on PALMER CHAPEL RD 0.41 mi
-  Destination on the left

#6 - 6:42 AM - 1522 Palmer Chapel Rd / 1602 Palmer Chapel Rd

-  Continue northeast on PALMER CHAPEL RD 0.86 mi
-  Destination on the right




#7 - 6:45 AM - 1223 Palmer Chapel Rd

1 Pickup

-  Go east on PALMER CHAPEL RD toward MARINA RD 0.78 mi
-  Turn left on MARINA RD 0.26 mi
-  Destination on the left

#8 - 6:49 AM - 1210 Palmer Chapel Rd

1 Pickup

-  Go southeast on MARINA RD toward PALMER CHAPEL RD 0.26 mi
-  Turn left on PALMER CHAPEL RD 1.00 mi
-  Destination on the left

#9 - 6:54 AM - 1086 Palmer Chapel Rd

2 Pickup

-  Go northwest on PALMER CHAPEL RD 0.28 mi
-  Destination on the right





#10 - 6:55 AM - 1018 Palmer Chapel Road / 1025 Palmer Chapel Road

1 Pickup

-  Continue northeast on PALMER CHAPEL RD 0.38 mi
-  Destination on the left

#11 - 6:57 AM - 974 Palmer Chapel Rd

1 Pickup

-  Go northeast on PALMER CHAPEL RD toward KEES RD 0.63 mi
-  Make sharp right on BEN CRAIG RD 0.24 mi
-  Make U-turn and go back on BEN CRAIG RD 0.16 mi
-  Destination on the left

#12 - 7:00 AM - 6 Ben Craig Rd

4 Pickup

-  Go north on BEN CRAIG RD 174 ft
-  Destination on the right

#13 - 7:01 AM - 3 Ben Craig Rd

2 Pickup


-  Go north on BEN CRAIG RD toward PALMER CHAPEL RD 285 ft


 Turn right on PALMER CHAPEL RD 8 ft
 Destination on the right

#14 - 7:02 AM - 933 Palmer Chapel Rd

1 Pickup

 Go north on PALMER CHAPEL RD toward WILLIAMS LAKE RD / BRANNON RD 0.22 mi

 Bear left on WILLIAMS LAKE RD 0.20 mi

 Destination on the right


#15 - 7:03 AM - 875 Williams Lake Rd

1 Pickup

 Go northwest on WILLIAMS LAKE RD toward SANSON RD 0.17 mi

 Turn left on SANSON RD 0.17 mi

 Make U-turn and go back on SANSON RD 366 ft


 Destination on the right

#16 - 7:05 AM - 321 Sanson Rd

1 Pickup

 Go east on SANSON RD toward WILLIAMS LAKE RD 511 ft


 Turn left on WILLIAMS LAKE RD 0.20 mi

 Destination on the right

#17 - 7:07 AM - 845 Williams Lake Rd

1 Pickup


 Go northwest on WILLIAMS LAKE RD 196 ft

 Destination on the right

#18 - 7:07 AM - 841 Williams Lake Rd

2 Pickup


 Go northwest on WILLIAMS LAKE RD 513 ft

 Destination on the right

#19 - 7:08 AM - 825 Williams Lake Road

1 Pickup


 Continue northwest on WILLIAMS LAKE RD 0.54 mi

 Destination on the left

#20 - 7:10 AM - 740 Williams Lake Rd

2 Pickup



 Go north on WILLIAMS LAKE RD 0.58 mi

 Destination on the left

#21 - 7:12 AM - 646 Williams Lake Rd, #A


2 Pickup

 Go north on WILLIAMS LAKE RD 0.21 mi

	Turn right on MAR BUD TRACE RD	0.46 mi
	Make U-turn and go back on MAR BUD TRACE RD	324 ft
	Destination on the left	








#22 - 7:15 AM - 5504 Marbud Trce

1 Pickup









	Continue west on MAR BUD TRACE RD	0.40 mi
	Turn right on WILLIAMS LAKE RD	0.13 mi
	Destination on the left	

#23 - 7:17 AM - 570 Williams Lake Rd

1 Pickup








	Go north on WILLIAMS LAKE RD toward STAPLES RD	0.31 mi
	Turn right on STAPLES RD	0.54 mi
	Continue on STAPLES EXT RD	444 ft
	Turn right on CANNONBALL DR	0.18 mi
	Turn right to stay on CANNONBALL DR	0.22 mi
	Turn left on STAPLES EXT RD	43 ft
	Destination on the left	

#24 - 7:22 AM - STAPLES EXT RD & CANNONBALL DR (WSW) / Cannonball Dr & Staples Ext Rd

	Continue west on STAPLES EXT RD	402 ft
	Continue on STAPLES RD	0.54 mi
	Turn left on WILLIAMS LAKE RD	0.60 mi
	Turn right	0.31 mi
	Make sharp right	0.33 mi
	Turn left on WILLIAMS LAKE RD	0.44 mi
	Turn right on STAPLES RD	0.15 mi
	Destination on the left	






#25 - 7:31 AM - 3807 Staples Rd

1 Pickup

	Go east on STAPLES RD toward STAPLES EXT RD	0.39 mi
	Continue on STAPLES EXT RD	444 ft
	Turn right on CANNONBALL DR	0.18 mi
	Turn right to stay on CANNONBALL DR	0.22 mi
	Turn left on STAPLES EXT RD	444 ft
	Continue on STAPLES RD	0.42 mi
	Destination on the right	





#26 - 7:36 AM - 3805 Staples Rd

1 Pickup

-  Go west on STAPLES RD toward WILLIAMS LAKE RD 0.11 mi
-  Turn right on WILLIAMS LAKE RD 0.25 mi
-  Make sharp left on HERRION DR 0.10 mi
-  Make U-turn and go back on HERRION DR 109 ft
-  Destination on the left

#27 - 7:39 AM - 456 Williams Lake Rd

3 Pickup

-  Go northeast on HERRION DR toward WILLIAMS LAKE RD 444 ft
-  Turn left on WILLIAMS LAKE RD 0.81 mi
-  Turn left on NICKEL LP 242 ft
-  Destination on the right






#28 - 7:42 AM - 347 Nickel Loop

2 Pickup

-  Go north on NICKEL LP 0.28 mi
-  Destination on the right

#29 - 7:44 AM - 309 Nickel Loop

2 Pickup

-  Go east on NICKEL LP toward WILLIAMS LAKE RD 449 ft
-  Turn left on WILLIAMS LAKE RD 0.17 mi
-  Turn left on LA HWY 107 0.51 mi
-  Turn left on DUNN DR 0.24 mi
-  Destination on the right




#30 - 7:47 AM - 172 Dunn Dr

3 Pickup

-  Go back north on DUNN DR 389 ft
-  Destination on the left

#31 - 7:48 AM - 144 Dunn Dr

1 Pickup

-  Go north on DUNN DR toward CACTUS DR 0.16 mi
-  Turn left on LA HWY 107 52 ft
-  Destination on the right


#32 - 7:49 AM - 3693 Old Marksville Hwy

7 Pickup

-  Continue west on LA HWY 107 206 ft
-  Destination on the right

#33 - 7:49 AM - 3679 Old Marksville Hwy






1 Pickup

-  Go back southeast on LA HWY 107 0.56 mi

-  Turn left on LA HWY 3128 0.32 mi
-  Turn right on LEGACY DR 300 ft
-  Destination on the left

#34 - 7:51 AM - 301 Legacy Dr

1 Pickup

-  Go back northwest on LEGACY DR 300 ft
-  Turn left on LA HWY 3128 0.32 mi
-  Turn left on LA HWY 107 3.05 mi
-  Bear left on RUBY WISE LOAD/UNLOAD LOOP 0.23 mi
-  Destination on the right

#35 - 8:00 AM - Ruby-Wise Elementary School / 5279 Old Marksville Highway

55 Dropoff

Run - Ruby Wise Elem 04

8/8/2022 - 5/22/2023

Driver: Mathews, Ryan Joseph

Vehicle: 14-23

Mon, Tue, Wed, Thu, Fri

Time: 1 hr 41 min

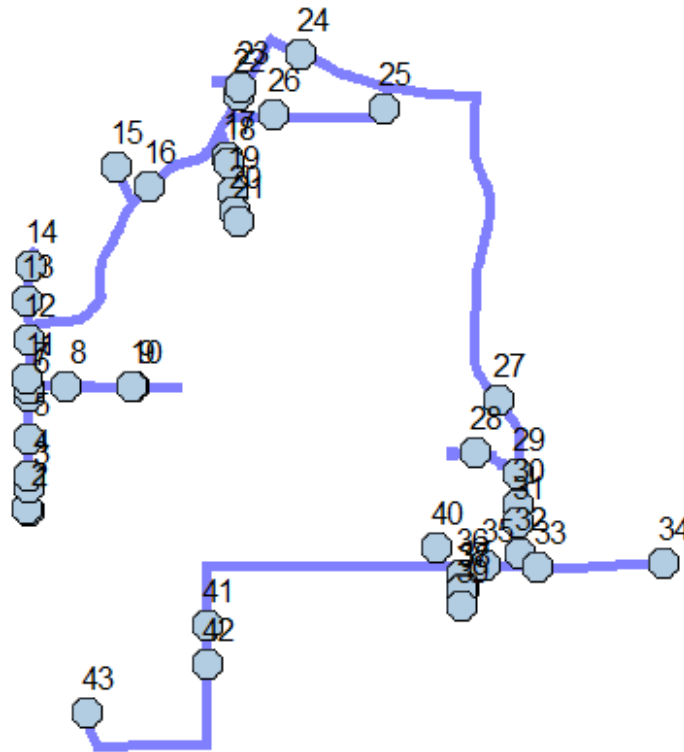
Distance: 25.96 mi

Student Crossing <X>

Students: 43 / 43

Description: Ruby Wise 05/ 04

Map



#1 - 8:00 AM - 679 Denny Road

1 Pickup

-  Go north on DENNY RD 75 ft
-  Destination on the left

#2 - 8:00 AM - 703 Denny Rd

1 Pickup

-  Go north on DENNY RD 0.12 mi
-  Destination on the right

#3 - 8:01 AM - 653 Denny Road / 643 Denny Road



1 Pickup

-  Continue north on DENNY RD 330 ft
-  Destination on the right

#4 - 8:01 AM - DENNY RD & VARVAROSKY RD (SSE) / Denny Rd & Varvarosky Rd

-  Continue north on DENNY RD 0.22 mi
-  Destination on the right

#5 - 8:03 AM - 595 Denny Rd

 Go north on DENNY RD toward TUCKER RD 0.24 mi
 Destination on the right

#6 - 8:04 AM - 547 Denny Rd

2 Pickup

 Go north on DENNY RD 188 ft
 Destination on the right

#7 - 8:04 AM - 537 Denny Road

1 Pickup

 Continue north on DENNY RD 118 ft
 Turn right on DUPLISSEY RD 0.21 mi
 Destination on the right

#8 - 8:05 AM - 34 Duplissey Rd

1 Pickup

 Go east on DUPLISSEY RD 0.38 mi
 Destination on the right





#9 - 8:07 AM - 126 Duplissey Rd

1 Pickup

 Go east on DUPLISSEY RD 53 ft
 Destination on the right

#10 - 8:07 AM - 118 Duplissey Rd

1 Pickup

 Go east on DUPLISSEY RD 0.27 mi
 Make U-turn and go back on DUPLISSEY RD 0.87 mi
 Turn right on DENNY RD 193 ft
 Destination on the left

#11 - 8:11 AM - 520 Denny Rd

1 Pickup

 Go north on DENNY RD 0.22 mi
 Destination on the right

#12 - 8:12 AM - 514 Denny Rd







 Go north on DENNY RD 468 ft
 Continue on HERTZ RD 0.12 mi
 Destination on the left

#13 - 8:13 AM - 39 Hertz Rd





1 Pickup

 Go north on HERTZ RD 0.20 mi
 Destination on the right

#14 - 8:14 AM - 78 Hertz Rd




	Go north on HERTZ RD	0.11 mi
	Make U-turn and go back on HERTZ RD	0.44 mi
	Continue on DENNY RD	272 ft
	Make sharp left to stay on DENNY RD	1.06 mi
	Turn left on LEON PAULK RD	0.22 mi
	Destination on the left	

#15 - 8:20 AM - 61 Leon Paulk Rd

	Go northwest on LEON PAULK RD toward DENNY RD	36 ft
	Make U-turn and go back on LEON PAULK RD	0.23 mi
	Turn left on DENNY RD	0.13 mi
	Destination on the left	


#16 - 8:22 AM - 185 Denny Rd

1 Pickup

	Go northeast on DENNY RD toward BORLAND RD	0.53 mi
	Make sharp right on BORLAND RD	0.17 mi
	Destination on the right	



#17 - 8:25 AM - 34 Borland Road

1 Pickup

	Go south on BORLAND RD	152 ft
	Destination on the right	

#18 - 8:25 AM - 36 Borland Road

1 Pickup

	Continue south on BORLAND RD	0.18 mi
	Destination on the right	

#19 - 8:26 AM - 82 Borland Rd

	Go south on BORLAND RD	0.11 mi
	Destination on the left	




#20 - 8:27 AM - 95 Borland Rd

2 Pickup

	Go southeast on BORLAND RD	351 ft
	Destination on the right	

#21 - 8:28 AM - 113 Borland Rd / 106 Borland Road






2 Pickup

	Go north on BORLAND RD toward DENNY RD	0.54 mi
	Turn right on DENNY RD	0.31 mi
	Make sharp left on THEO	0.16 mi

-  Turn right to stay on THEO 0.19 mi
-  Make sharp right on DENNY RD 486 ft
-  Destination on the left





#22 - 8:34 AM - 83 Denny Road

1 Pickup

-  Go southwest on DENNY RD toward HERMAN RUSH RD 0.13 mi
-  Make sharp left on HERMAN RUSH RD 1.06 mi
-  Turn left on PHILADELPHIA RD 0.71 mi
-  Turn left on DENNY RD 0.32 mi
-  Destination on the right





#23 - 8:40 AM - 29 Denny Road / 79 Denny Road

1 Pickup

-  Go southwest on DENNY RD toward HERMAN RUSH RD 0.17 mi
-  Make sharp left on HERMAN RUSH RD 1.06 mi
-  Turn left on PHILADELPHIA RD 0.51 mi
-  Destination on the left






#24 - 8:46 AM - 670 Philadelphia Road / 665 Philadelphia Road

1 Pickup






-  Go northwest on PHILADELPHIA RD toward DENNY RD 0.20 mi
-  Turn left on DENNY RD 0.49 mi
-  Make sharp left on HERMAN RUSH RD 0.93 mi
-  Destination on the left

#25 - 8:51 AM - 20 Herman Rush Road

1 Pickup

-  Continue north on HERMAN RUSH RD 0.13 mi
-  Turn left on PHILADELPHIA RD 0.71 mi
-  Turn left on DENNY RD 0.49 mi
-  Make sharp left on HERMAN RUSH RD 0.26 mi
-  Destination on the left

#26 - 8:56 AM - 160 Herman Rush Rd

-  Go east on HERMAN RUSH RD toward PHILADELPHIA RD 0.80 mi
-  Turn right on PHILADELPHIA RD 0.25 mi
-  Continue on OLD BEAUBOUF RD 0.25 mi
-  Turn right on HOOPER RD 1.78 mi
-  Destination on the left

#27 - 9:05 AM - 383 Hooper Road

1 Pickup

-  Continue south on HOOPER RD 0.39 mi

-  Turn right on TYLER RD 0.27 mi
-  Destination on the right

#28 - 9:07 AM - 54 Tyler Rd

1 Pickup

-  Go west on TYLER RD 0.13 mi
-  Turn right to stay on TYLER RD 263 ft
-  Turn right to stay on TYLER RD 0.40 mi
-  Turn right on HOOPER RD 284 ft
-  Destination on the right

#29 - 9:10 AM - 561 Hooper Rd

2 Pickup

-  Go south on HOOPER RD 0.17 mi
-  Destination on the right

#30 - 9:11 AM - 512 Hooper Rd

1 Pickup

-  Go south on HOOPER RD 0.10 mi
-  Destination on the right




#31 - 9:12 AM - 534 Hooper Rd

1 Pickup

-  Go south on HOOPER RD 0.17 mi
-  Destination on the left



#32 - 9:13 AM - 462 Hooper Rd

2 Pickup




-  Go south on HOOPER RD toward BOONER MILLER RD / SMETAK RD 380 ft
-  Turn left on SMETAK RD 0.11 mi
-  Destination on the right

#33 - 9:14 AM - 14 Smetak Rd

2 Pickup

-  Go east on SMETAK RD toward J NETHERLIN RD 0.71 mi
-  Destination on the right

#34 - 9:16 AM - 100 Smetak Rd

-  Go west on SMETAK RD toward POTMESIL RD 0.81 mi
-  Continue on BOONER MILLER RD 0.19 mi
-  Destination on the right

#35 - 9:19 AM - 680 Booner Miller Road

1 Pickup

-  Continue west on BOONER MILLER RD 0.13 mi

 Turn left on SHADY CREST AVE 255 ft
 Destination on the right

#36 - 9:21 AM - 102 Shady Crest Ave

2 Pickup

 Continue south on SHADY CREST AVE 385 ft
 Destination on the left

#37 - 9:21 AM - 123 Shady Crest Ln

1 Pickup

 Go south on SHADY CREST AVE 61 ft
 Destination on the left





#38 - 9:22 AM - 107 Shady Crest Ave

1 Pickup

 Go south on SHADY CREST AVE 480 ft
 Destination on the left






#39 - 9:23 AM - 147 Shady Crest Ave / 110 Shady Crest Ave

2 Pickup

 Go north on SHADY CREST AVE toward DODD DR 0.22 mi
 Turn left on BOONER MILLER RD 0.12 mi
 Turn right on HAVETURE WAY 0.10 mi
 Destination on the left



#40 - 9:25 AM - 113 Haveture Way / 635 Booner Miller Road

1 Pickup

 Continue north on HAVETURE WAY 83 ft
 Make U-turn and go back on HAVETURE WAY 0.12 mi
 Turn right on BOONER MILLER RD 1.31 mi
 Turn left on LOCKER RD 0.34 mi
 Destination on the left






#41 - 9:32 AM - 63 Locker Rd

1 Pickup

 Go south on LOCKER RD toward SUNRISE DR 0.22 mi
 Destination on the left

#42 - 9:33 AM - 103 Locker Rd

2 Pickup

 Go south on LOCKER RD toward KASTANEK RD 0.45 mi
 Turn right on KASTANEK RD 0.62 mi
 Turn right on LA HWY 107 0.24 mi
 Make sharp right on RUBY WISE LOAD/UNLOAD LOOP 0.23 mi
 Destination on the right

#43 - 9:40 AM - Ruby-Wise Elementary School / 5279 Old Marksville Highway

43 Dropoff

Run - Ruby Wise Elem 05

8/8/2022 - 5/22/2023

Driver: Mathews, Ryan Joseph

Vehicle: 14-23

Mon, Tue, Wed, Thu, Fri

Time: 1 hr 1 min

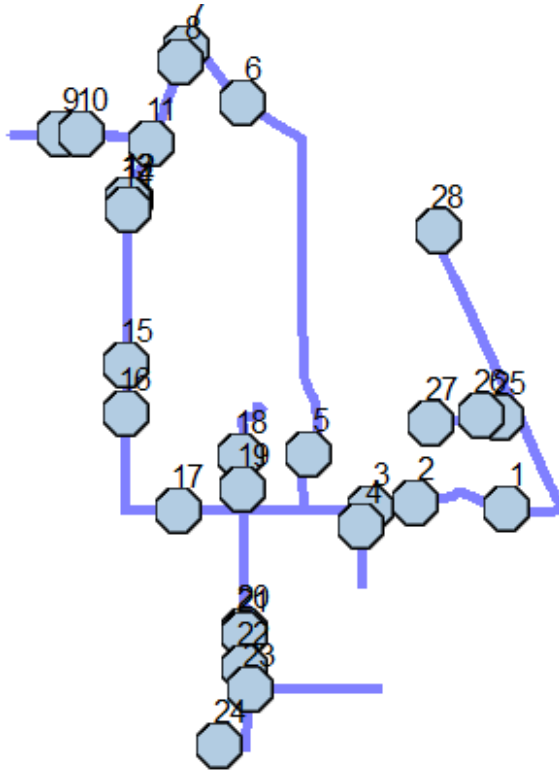
Distance: 15.98 mi

Student Crossing <X>

Students: 30 / 30

Description: Ruby Wise 05/04

Map



#1 - 6:59 AM - 1197 Brannon Rd

1 Pickup


-  Go west on BRANNON RD 0.42 mi
-  Destination on the left

#2 - 7:00 AM - 1130 Brannon Rd

-  Continue west on BRANNON RD 0.19 mi
-  Destination on the right




#3 - 7:01 AM - 1085 Brannon Rd

1 Pickup

-  Continue west on BRANNON RD 220 ft
-  Turn left on FLETCHER RD 355 ft
-  Destination on the left

#4 - 7:02 AM - 162 Fletcher Rd




2 Pickup

-  Continue south on FLETCHER RD 0.26 mi
-  Make U-turn and go back on FLETCHER RD 0.33 mi
-  Turn left on BRANNON RD 0.25 mi

-  Turn right on MERCER RD 0.24 mi
-  Destination on the right




#5 - 7:06 AM - 120 Mercer Rd

2 Pickup

-  Go north on MERCER RD toward PENNINGTON RD 1.36 mi
-  Turn left on LA HWY 107 0.29 mi
-  Destination on the left

#6 - 7:10 AM - 5026 Old Marksville Hwy

1 Pickup

-  Go northwest on LA HWY 107 toward PALMER CHAPEL RD / BOONER MILLER RD 0.35 mi
-  Turn left on PALMER CHAPEL RD 262 ft
-  Destination on the left





#7 - 7:12 AM - 111 Palmer Chapel Road

2 Pickup

-  Continue south on PALMER CHAPEL RD 335 ft
-  Destination on the left

#8 - 7:12 AM - 133 Palmer Chapel Rd

2 Pickup

-  Continue south on PALMER CHAPEL RD 0.33 mi
-  Turn right on PINEKRAFT DR 0.61 mi
-  Bear right to stay on PINEKRAFT DR 0.23 mi
-  Destination on the left

#9 - 7:17 AM - 5625 Pinekraft Dr

2 Pickup

-  Go east on PINEKRAFT DR 499 ft
-  Destination on the left

#10 - 7:18 AM - 5636 Pinekraft Drive / 5631 Pinekraft Drive

-  Continue east on PINEKRAFT DR 0.31 mi
-  Make sharp right on PALMER CHAPEL RD 183 ft
-  Destination on the left

#11 - 7:19 AM - 201 Palmer Chapel Rd

1 Pickup

-  Continue south on PALMER CHAPEL RD 0.26 mi
-  Destination on the left

#12 - 7:20 AM - 347 Palmer Chapel Rd

1 Pickup

-  Continue south on PALMER CHAPEL RD 28 ft



Destination on the right

#13 - 7:21 AM - 346 Palmer Chapel Rd

1 Pickup



Continue south on PALMER CHAPEL RD

225 ft



Destination on the left

#14 - 7:22 AM - 345 Palmer Chapel Rd

2 Pickup



Continue south on PALMER CHAPEL RD

0.66 mi



Destination on the left

#15 - 7:24 AM - 655 Palmer Chapel Rd



Continue south on PALMER CHAPEL RD

0.20 mi



Destination on the left

#16 - 7:25 AM - 711 Palmer Chapel Rd



Continue south on PALMER CHAPEL RD

0.41 mi



Turn left on BRANNON RD

0.23 mi



Destination on the right

#17 - 7:27 AM - 955 Brannon Rd

2 Pickup



Continue east on BRANNON RD

0.28 mi



Turn left on D WILSON RD

0.23 mi



Destination on the left

#18 - 7:29 AM - 127 D Wilson Rd

1 Pickup



Continue south on D WILSON RD

0.69 mi



Destination on the left

#19 - 7:32 AM - 110 D. Wilson Rd

2 Pickup



Continue south on D WILSON RD

464 ft



Continue on BIG LAKE RD

0.52 mi



Destination on the right

#20 - 7:34 AM - 146 Big Lake Rd



Continue south on BIG LAKE RD

78 ft



Destination on the right

#21 - 7:35 AM - 144 Big Lake Rd, #A

2 Pickup



Go south on BIG LAKE RD

0.14 mi



Destination on the right

#22 - 7:36 AM - 156 Big Lake Road / 152 Big Lake Road

1 Pickup



Continue south on BIG LAKE RD 458 ft



Turn left on TARVER FS 0.59 mi



Make U-turn and go back on TARVER FS 0.57 mi



Destination on the left

#23 - 7:40 AM - 2 Tarver Fs



Continue west on TARVER FS 98 ft



Turn left on BIG LAKE RD 0.16 mi



Bear right on B MCCANN RD 0.19 mi



Destination on the left

#24 - 7:42 AM - 114 Blackie Mccann Road

1 Pickup



Go west on B MCCANN RD toward BIG LAKE RD 287 ft



Make U-turn and go back on B MCCANN RD 0.24 mi



Bear left on BIG LAKE RD 0.93 mi



Turn right on BRANNON RD 1.40 mi



Turn left on LA HWY 107 0.42 mi



Turn left on SAYES RD 386 ft



Destination on the left

#25 - 7:51 AM - 11 Sayes Road / 7 Sayes Road

1 Pickup



Go west on SAYES RD toward MCGEE LN 440 ft



Destination on the right

#26 - 7:52 AM - 24 Sayes Road / 28 Sayes Road

1 Pickup



Go west on SAYES RD 0.22 mi



Destination on the left

#27 - 7:53 AM - 41 Sayes Road

1 Pickup



Go west on SAYES RD toward MCGEE LN 339 ft



Make U-turn and go back on SAYES RD 0.44 mi



Turn left on LA HWY 107 0.91 mi



Make sharp right on RUBY WISE LOAD/UNLOAD LOOP 0.23 mi



Destination on the right

#28 - 8:00 AM - Ruby-Wise Elementary School / 5279 Old Marksville Highway

30 Dropoff

Run - Ruby Wise Elem 06

8/8/2022 - 5/22/2023

Driver: CARTER, CHRISTINE A

Vehicle: 14-24

Mon, Tue, Wed, Thu, Fri

Time: 59 min

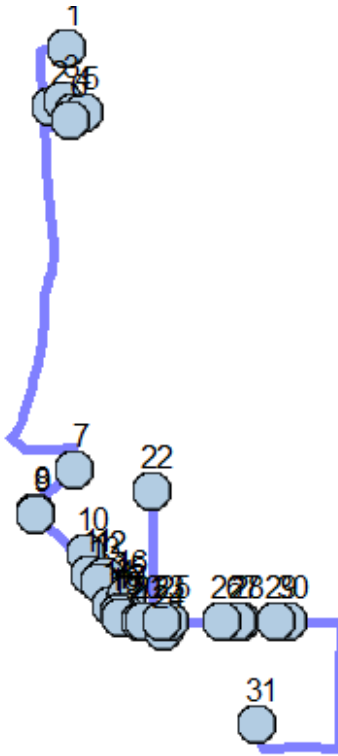
Distance: 15.67 mi

Student Crossing <X>

Students: 52 / 52






Description:

Map




#1 - 7:00 AM - 82 Industrial St

1 Pickup

-  Go north on INDUSTRIAL RD toward LA HWY 28 E 319 ft
-  Make sharp left on LA HWY 28 E 0.23 mi
-  Turn left on LA HWY 3128 0.45 mi
-  Turn left on WHISPERING PINES LP 407 ft
-  Destination on the right

#2 - 7:02 AM - WHISPERING PINES LP & SHADY CREST LN (W) / Shady Crest Ln & Whispering Pines Lp

4 Pickup

-  Continue east on WHISPERING PINES LP 43 ft
-  Turn left on SHADY CREST LN 383 ft
-  Turn right to stay on SHADY CREST LN 0.11 mi
-  Destination on the right

#3 - 7:04 AM - 217 Shady Crest Ln

4 Pickup

-  Continue southeast on SHADY CREST LN 257 ft
-  Continue on WHISPERING PINES LP 488 ft



Destination on the right

#4 - 7:05 AM - WHISPERING PINES LP & LAKE RIDGE TRAIL RD (WSW) / Lake Ridge Trail Rd & Whispering Pines Lp



Go east on WHISPERING PINES LP toward LAKE RIDGE TRAIL RD

369 ft



Destination on the right

#5 - 7:06 AM - WHISPERING PINES LP & E RIDGE DR (WSW) / E Ridge Dr & Whispering Pines Lp

1 Pickup



Continue east on WHISPERING PINES LP

43 ft



Turn right at E RIDGE DR to stay on WHISPERING PINES LP

0.17 mi



Destination on the right

#6 - 7:07 AM - WHISPERING PINES LP & S SPUR LN (E) / S Spur Ln & Whispering Pines Lp

10 Pickup



Go west on WHISPERING PINES LP toward S SPUR LN

0.15 mi



Turn left on SHADY CREST LN

373 ft



Turn right on LIG RD

444 ft



Turn left on LA HWY 3128

2.57 mi



Turn left on LEGACY DR

0.53 mi



Turn right

0.18 mi



Destination on the right

#7 - 7:14 AM - 240 Estate Drive / 223 Estate Drive

1 Pickup



Continue south

501 ft



Turn right on ESTATE DR

0.47 mi



Turn left on LA HWY 107

0.11 mi



Destination on the left

#8 - 7:17 AM - 3955 Old Marksville Hwy

2 Pickup



Continue southeast on LA HWY 107

66 ft



Destination on the right

#9 - 7:17 AM - 3952 Old Marksville Hwy

2 Pickup



Continue southeast on LA HWY 107

0.55 mi



Turn left on BURLEW BEND LN


501 ft



Destination on the left








#10 - 7:19 AM - 4351 Old Marksville Hwy

1 Pickup

-  Go back south on BURLEW BEND LN 501 ft
-  Turn left on LA HWY 107 0.10 mi
-  Destination on the left


#11 - 7:20 AM - 4441 Old Marksville Hwy

1 Pickup

-  Continue southeast on LA HWY 107 0.10 mi
-  Turn left on TARA DR 430 ft
-  Turn right on O HARA LN 402 ft
-  Bear left on THETT RD 0.16 mi
-  Bear left on SCARLETT RD 0.15 mi
-  Turn left on O HARA LN 0.12 mi
-  Destination on the left

#12 - 7:23 AM - 107 Ohara Ln

1 Pickup

-  Continue southeast on O HARA LN 68 ft
-  Turn right on TARA DR 293 ft
-  Destination on the right





#13 - 7:24 AM - 4513 Old Marksville Hwy

2 Pickup

-  Continue southwest on TARA DR 138 ft
-  Turn left on LA HWY 107 0.20 mi
-  Destination on the right

#14 - 7:25 AM - 4592 Old Marksville Hwy

2 Pickup

-  Go southeast on LA HWY 107 toward CARL CR 523 ft
-  Turn left on CARL CR 302 ft
-  Turn left to stay on CARL CR 407 ft
-  Destination on the left


#15 - 7:27 AM - 142 Carl Circle

2 Pickup

-  Continue north on CARL CR 271 ft
-  Destination on the left




#16 - 7:27 AM - 136 Carl Cir

1 Pickup

-  Continue south on CARL CR 0.36 mi
-  Destination on the right










#17 - 7:29 AM - 146 Carl Cir

1 Pickup

-  Go southwest on CARL CR toward LA HWY 107 229 ft
-  Turn right on LA HWY 107 70 ft
-  Destination on the left

#18 - 7:30 AM - 4660 Old Marksville Hwy

1 Pickup

-  Continue northwest on LA HWY 107 0.29 mi
-  Turn right on TARA DR 430 ft
-  Turn right on O HARA LN 402 ft
-  Bear left on THETT RD 0.16 mi
-  Bear left on SCARLETT RD 0.15 mi
-  Turn left on O HARA LN 0.13 mi
-  Turn right on TARA DR 430 ft
-  Turn left on LA HWY 107 0.33 mi
-  Destination on the right

#19 - 7:34 AM - 4660 Old Marksville Hwy

2 Pickup

-  Continue southeast on LA HWY 107 314 ft
-  Turn left on BOONER MILLER RD 0.12 mi
-  Destination on the right

#20 - 7:35 AM - 30 Booner Miller Rd

1 Pickup

-  Continue east on BOONER MILLER RD 176 ft
-  Destination on the left

#21 - 7:36 AM - 35 Booner Miller Rd

1 Pickup

-  Continue east on BOONER MILLER RD 320 ft
-  Turn left on NADRCHAL RD 1.04 mi
-  Destination on the left

#22 - 7:39 AM - 217 Nadrchal Rd

1 Pickup

-  Go back south on NADRCHAL RD 1.04 mi
-  Turn left on BOONER MILLER RD 477 ft
-  Destination on the left


#23 - 7:43 AM - 61 Booner Miller Rd

2 Pickup

-  Go east on BOONER MILLER RD 31 ft
-  Turn right 368 ft
-  Destination on the left



#24 - 7:44 AM - 64 Booner Miller Rd

1 Pickup

	Go west	89 ft
	Make U-turn and go back	457 ft
	Turn right on BOONER MILLER RD	295 ft
	Destination on the left	

#25 - 7:45 AM - 81 Booner Miller Rd

1 Pickup

	Go east on BOONER MILLER RD toward DENNY RD	0.42 mi
	Destination on the left	


#26 - 7:46 AM - 163 Booner Miller Road

1 Pickup

	Continue east on BOONER MILLER RD	0.13 mi
	Destination on the left	

#27 - 7:47 AM - 183 Booner Miller Rd

1 Pickup

	Go east on BOONER MILLER RD	153 ft
	Destination on the right	

#28 - 7:48 AM - 198 Booner Miller Rd

2 Pickup







	Go east on BOONER MILLER RD	0.28 mi
	Destination on the right	

#29 - 7:49 AM - BOONER MILLER RD & STUCHLIK RD (WSW) / Booner Miller Rd & Stuchlik Rd

2 Pickup

	Continue east on BOONER MILLER RD	485 ft
	Destination on the left	

#30 - 7:50 AM - 295 Booner Miller Rd

	Continue east on BOONER MILLER RD	0.42 mi
	Turn right on LOCKER RD	1.00 mi
	Turn right on KASTANEK RD	0.62 mi
	Turn right on LA HWY 107	0.24 mi
	Make sharp right on RUBY WISE LOAD/UNLOAD LOOP	0.23 mi
	Destination on the right	

#31 - 8:00 AM - Ruby-Wise Elementary School / 5279 Old Marksville Highway

52 Dropoff