

Run - Ruby Wise Elem 01

8/8/2022 - 5/22/2023

Driver: CLAYTON, ANTHONY TYRONE

Vehicle: 19-02

Mon, Tue, Wed, Thu, Fri

Time: 3 hr 52 min

Distance: 98.43 mi

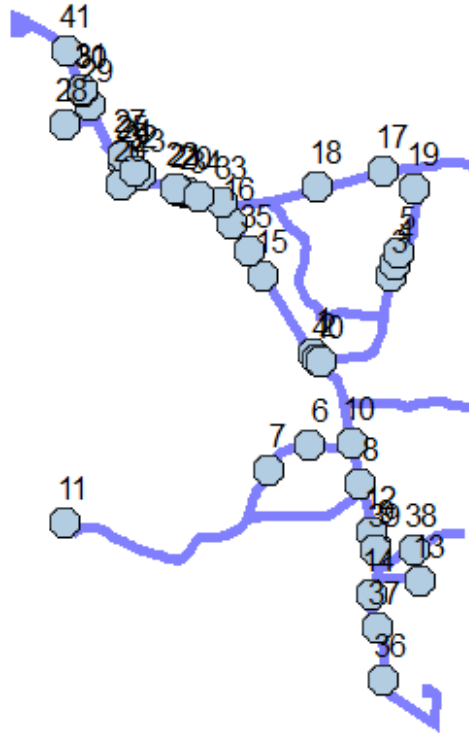
Student Crossing <X>

Students: 9 / 9


Description:

Add. Employee(s):




Map



#1 - 4:07 AM - 414 Hwy 454

-  Go southeast on LA HWY 454 357 ft
-  Destination on the right

#2 - 4:08 AM - 429 Hwy 454 / 435 Hwy 454

-  Go southeast on LA HWY 454 toward NEWSOME RD 215 ft
-  Turn left on NEWSOME RD 1.48 mi
-  Destination on the left

#3 - 4:13 AM - 261 Newsome Rd / 321 Newsome Rd

-  Go north on NEWSOME RD 0.13 mi
-  Destination on the left

#4 - 4:13 AM - 243 Newsome Road / 242 Newsome Road

-  Go north on NEWSOME RD toward HAYNES RD 0.15 mi
-  Destination on the left

#5 - 4:14 AM - 238 Newsome Rd, #B





1 Pickup

	Go north on NEWSOME RD	1.02 mi
	Turn left on LA HWY 107	2.26 mi
	Turn left on LA HWY 454	3.18 mi
	Turn right on HOG LAKE RD	0.48 mi
	Destination on the right	

#6 - 4:30 AM - 95 Hog Lake Road






	Go southwest on HOG LAKE RD	0.60 mi
	Destination on the left	

#7 - 4:32 AM - 111 Hog Lake Rd / 102 Hog Lake Rd

	Go southwest on HOG LAKE RD toward N ACCESS RD	0.58 mi
	Turn left on N ACCESS RD	1.38 mi
	Turn left on LA HWY 454	440 ft
	Destination on the left	









#8 - 4:38 AM - 671 La Hwy 454 / 673 La Hwy 454

1 Pickup






	Go north on LA HWY 454 toward CANNON RD / HOG LAKE RD	0.43 mi
	Turn left on HOG LAKE RD	1.66 mi
	Turn left on N ACCESS RD	1.38 mi
	Turn right on LA HWY 454	0.65 mi
	Destination on the left	

#9 - 4:49 AM - 885 LA-454

1 Pickup

	Go south on LA HWY 454 toward A B PORTER RD	0.92 mi
	Turn left on PINEGROVE CEMETERY RD	0.11 mi
	Make U-turn and go back on PINEGROVE CEMETERY RD	0.11 mi
	Turn right on LA HWY 454	2.62 mi
	Make sharp right on WISE CHAPEL RD	1.50 mi
	Make U-turn and go back on WISE CHAPEL RD	1.50 mi
	Make sharp left on LA HWY 454	0.49 mi
	Destination on the right	




#10 - 5:07 AM - 646 Hwy 454 / 634 Hwy 454

	Continue south on LA HWY 454	219 ft
	Turn right on HOG LAKE RD	1.66 mi
	Turn right at N ACCESS RD to stay on HOG LAKE RD	0.19 mi
	Bear right on TRULLEY WHITE RD	2.21 mi
	Destination on the left	

#11 - 5:18 AM - 451 Trulley White Road / 446 Trulley White Road







	Go east on TRULLEY WHITE RD	2.45 mi
	Bear left on HOG LAKE RD	0.19 mi
	Continue on N ACCESS RD	1.38 mi
	Turn right on LA HWY 454	0.48 mi
	Destination on the left	

#12 - 5:30 AM - 846 Hwy 454 / 838 Hwy 454

	Go south on LA HWY 454 toward A B PORTER RD	0.53 mi
	Turn left on BLAIR RD	0.52 mi
	Destination on the left	

#13 - 5:33 AM - 113 Blair Rd

1 Pickup

	Go back west on BLAIR RD	0.52 mi
	Turn left on LA HWY 454	0.56 mi
	Turn left on PINEGROVE CEMETERY RD	0.11 mi
	Make U-turn and go back on PINEGROVE CEMETERY RD	0.11 mi
	Turn right on LA HWY 454	0.37 mi
	Destination on the left	




#14 - 5:38 AM - 1039 La Hwy 454

	Continue north on LA HWY 454	3.93 mi
	Destination on the left	

#15 - 5:48 AM - 220 Hwy 454 / 215 Hwy 454

	Go northwest on LA HWY 454	0.69 mi
	Destination on the right	

#16 - 5:50 AM - 67 Hwy 454

	Go northwest on LA HWY 454 toward LA HWY 107	0.27 mi
	Turn right on LA HWY 107	2.97 mi
	Make U-turn and go back on LA HWY 107	1.07 mi



Destination on the left

#17 - 5:56 AM - 6200 Old Marksville Hwy



Continue west on LA HWY 107

0.76 mi



Destination on the right

#18 - 5:58 AM - 6269 La Hwy 107 / 6266 La Hwy 107



Go west on LA HWY 107 toward SMETAK RD

2.55 mi



Turn right on RUTH DR

0.17 mi



Turn right on FRANKS RD

0.18 mi



Make sharp left on LA HWY 107

3.58 mi



Turn right on NEWSOME RD

0.26 mi



Destination on the left

#19 - 6:08 AM - 43 Newsome Road



Go south on NEWSOME RD

1.49 mi



Turn right on SASHA RD

2.31 mi



Turn left on LA HWY 107

0.94 mi



Destination on the left

#20 - 6:20 AM - 5742 Old Marksville Hwy / 5744 Old Marksville Hwy



Go west on LA HWY 107

0.10 mi



Destination on the right

#21 - 6:20 AM - 5763 Old Marksville Hwy / 5717 Old Marksville Hwy



Go west on LA HWY 107

226 ft



Destination on the right

#22 - 6:21 AM - 5755 Old Marksville Hwy / 5717 Old Marksville Hwy



Go west on LA HWY 107 toward MEADOWS OPEN TRL S

0.42 mi



Destination on the right

#23 - 6:22 AM - 5622 Old Marksville Hwy / 5626 Old Marksville Hwy



Go northwest on LA HWY 107 toward CHRIS LN

0.46 mi



Turn right on RUTH DR

0.17 mi



Turn right on FRANKS RD

0.18 mi




Make sharp left on LA HWY 107

0.17 mi




Destination on the right

#24 - 6:25 AM - 5607 LA-107






	Go southeast on LA HWY 107	0.21 mi
	Turn right	0.15 mi
	Make U-turn and go back	0.15 mi
	Turn left on LA HWY 107	0.27 mi
	Destination on the right	

#25 - 6:27 AM - 5593 La Hwy 107 / 5622 La Hwy 107





	Go northwest on LA HWY 107 toward CHRIS LN	152 ft
	Make sharp left on CHRIS LN	0.36 mi
	Turn right to stay on CHRIS LN	190 ft
	Turn right to stay on CHRIS LN	423 ft
	Destination on the right	

#26 - 6:29 AM - 127 Chris Ln








1 Pickup

	Go north on CHRIS LN toward LA HWY 107	0.28 mi
	Turn left on LA HWY 107	0.19 mi
	Turn right on RUTH DR	0.17 mi
	Turn right on FRANKS RD	0.10 mi
	Destination on the left	



#27 - 6:32 AM - 18 Franks Road

	Go west on FRANKS RD toward LA HWY 107	411 ft
	Bear right on LA HWY 107	0.45 mi
	Turn left on SAYES RD	0.37 mi
	Destination on the left	

#28 - 6:35 AM - 41 Sayes Road






	Continue west on SAYES RD	339 ft
	Make U-turn and go back on SAYES RD	0.44 mi
	Turn left on LA HWY 107	1.44 mi
	Turn left	0.19 mi
	Turn right on MERCER RD	0.17 mi
	Make sharp right on LA HWY 107	1.36 mi
	Destination on the left	

#29 - 6:43 AM - 5411 Old Marksville Hwy / 5412 Old Marksville Hwy



	Go southeast on LA HWY 107 toward PAIGE LN	0.56 mi
	Turn left on RUTH DR	0.17 mi

-  Turn right on FRANKS RD 0.18 mi
-  Bear right on LA HWY 107 0.81 mi
-  Destination on the left

#30 - 6:46 AM - 53879 Old Marksville Hwy / 5384 Old Marksville Hwy

-  Go northwest on LA HWY 107 toward KASTANEK RD 1.09 mi
-  Turn left 0.19 mi
-  Turn right on MERCER RD 0.17 mi
-  Make sharp right on LA HWY 107 1.17 mi
-  Destination on the left







#31 - 6:51 AM - 5375 Old Marksville Hwy / 5389 Old Marksville Hwy

-  Go southeast on LA HWY 107 toward PAIGE LN 1.12 mi
-  Destination on the right




#32 - 6:53 AM - 5607 Old Marksville Hwy / 5605 Old Marksville Hwy

-  Go east on LA HWY 107 1.07 mi
-  Destination on the right


#33 - 6:55 AM - 5881 Old Marksville Hwy / 5882 Old Marksville Hwy

-  Go east on LA HWY 107 toward SASHA RD 2.94 mi
-  Make U-turn and go back on LA HWY 107 4.38 mi
-  Turn right on RUTH DR 0.17 mi
-  Turn right on FRANKS RD 0.18 mi
-  Make sharp left on LA HWY 107 1.05 mi
-  Destination on the left

#34 - 7:07 AM - 5760 Old Marksville Hwy / 5763 Old Marksville Hwy

-  Go east on LA HWY 107 toward PETES LN 0.26 mi
-  Turn right on LA HWY 454 0.65 mi
-  Destination on the left

#35 - 7:09 AM - 154 Hwy 454 / 149 Hwy 454




-  Continue south on LA HWY 454 6.02 mi
-  Make sharp left on BEJER RD 0.41 mi
-  Turn right to stay on BEJER RD 0.54 mi
-  Make sharp right on LA HWY 454 0.79 mi
-  Destination on the left

#36 - 7:31 AM - 1198 LA-454

-  Continue north on LA HWY 454 0.59 mi
-  Destination on the left





#37 - 7:33 AM - 1098 LA-454

2 Pickup

-  Go north on LA HWY 454 toward PINEGROVE CEMETERY RD 0.69 mi
-  Bear right on A B PORTER RD 0.48 mi
-  Destination on the left



#38 - 7:36 AM - 82 A B Porter Road

1 Pickup





-  Go east on A B PORTER RD toward S JEFF MCCANN RD 0.63 mi
-  Make U-turn and go back on A B PORTER RD 1.11 mi
-  Make sharp right on LA HWY 454 0.23 mi
-  Destination on the right

#39 - 7:42 AM - 893 LA-454

1 Pickup

-  Go north on LA HWY 454 toward N ACCESS RD 2.23 mi
-  Destination on the right

#40 - 7:47 AM - LA HWY 454 & NEWSOME RD (ESE) / La Hwy 454 & Newsome Rd

-  Continue northwest on LA HWY 454 2.14 mi
-  Turn left on LA HWY 107 2.67 mi
-  Make sharp right on RUBY WISE LOAD/UNLOAD LOOP 0.23 mi
-  Destination on the right

#41 - 8:00 AM - Ruby-Wise Elementary School / 5279 Old Marksville Highway

9 Dropoff

Run - Ruby Wise Elem 03

8/8/2022 - 5/22/2023

Driver: HEBERT, MELANIE

Vehicle: 19-02

Mon, Tue, Wed, Thu, Fri

Time: 2 hr 58 min

Distance: 69.81 mi

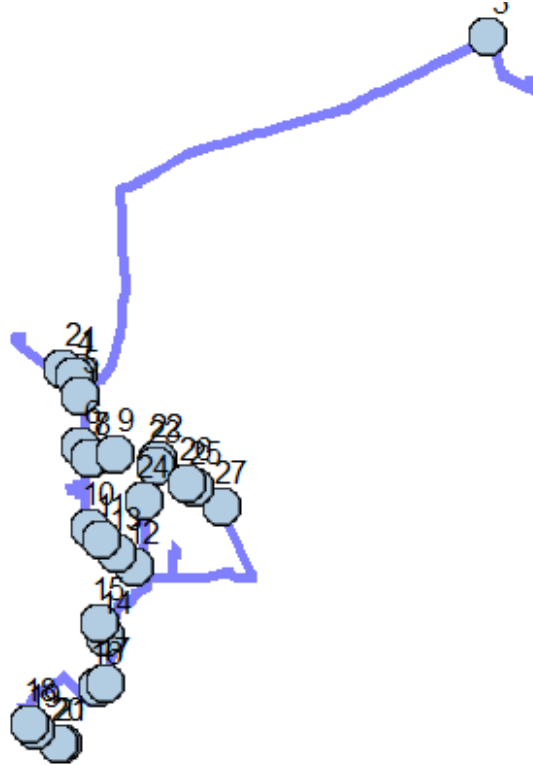
Student Crossing <X>

Students: 12 / 12







Description:

Add. Employee(s):





Map



#1 - 5:01 AM - 3745 Old Marksville Hwy / 3738 Old Marksville Hwy









-  Go northwest on LA HWY 107 toward DUNN DR 1.26 mi
-  Turn right 0.16 mi
-  Turn right 0.10 mi
-  Bear right on HIGH COUNTRY DR 190 ft
-  Make sharp left on LA HWY 107 0.95 mi
-  Destination on the left

#2 - 5:06 AM - 3677 Old Marksville Hwy / 3690 Old Marksville Hwy




-  Go southeast on LA HWY 107 toward DUNN DR 0.57 mi
-  Turn left on LA HWY 3128 3.50 mi
-  Turn right on LA HWY 28 E 6.88 mi
-  Destination on the left

#3 - 5:20 AM - 12799 Hwy 28 East





-  Continue northeast on LA HWY 28 E 121 ft

	Turn right on LA HWY 1207	1.26 mi
	Turn left on BUCKEYE RIDGE LOOP	0.40 mi
	Turn right on LA HWY 1207	1.16 mi
	Turn left on LA HWY 28 E	6.91 mi
	Turn left on LA HWY 3128	3.50 mi
	Turn right on LA HWY 107	0.51 mi
	Turn left on DUNN DR and immediately turn left on CACTUS DR	0.20 mi
	Destination on the left	











#4 - 5:41 AM - 3741 Cactus Drive

	Go east on CACTUS DR toward CUTOFF RD	0.17 mi
	Turn right on CUTOFF RD	0.18 mi
	Turn right on WILLIAMS LAKE RD	224 ft
	Turn right on NICKEL LP	0.34 mi
	Destination on the left	






#5 - 5:44 AM - 341 Nickel Lp / 337 Nickel Lp

	Go east on NICKEL LP toward WILLIAMS LAKE RD	366 ft
	Turn right on WILLIAMS LAKE RD	0.81 mi
	Turn right on HERRION DR	512 ft
	Destination on the right	

#6 - 5:48 AM - 458 Williams Lake Road / 456 Williams Lake Road

	Go south on HERRION DR toward WILLIAMS LAKE RD	42 ft
	Make U-turn and go back on HERRION DR	0.10 mi
	Make sharp right on WILLIAMS LAKE RD	0.25 mi
	Turn left on STAPLES RD	0.54 mi
	Continue on STAPLES EXT RD	444 ft
	Turn right on CANNONBALL DR	0.18 mi
	Turn right to stay on CANNONBALL DR	0.22 mi
	Turn left on STAPLES EXT RD	444 ft
	Continue on STAPLES RD	0.44 mi
	Destination on the right	





#7 - 5:56 AM - 3800 Staples Road / 3805 Staples Road

	Go west on STAPLES RD toward WILLIAMS LAKE RD	499 ft
	Turn left on WILLIAMS LAKE RD	0.44 mi
	Turn right	0.33 mi
	Make sharp left	0.31 mi
	Turn left on WILLIAMS LAKE RD	0.60 mi





-  Turn right on STAPLES RD 0.11 mi
-  Destination on the left

#8 - 6:02 AM - 3805 Staples Rd

1 Pickup



-  Go east on STAPLES RD toward STAPLES EXT RD 0.42 mi
-  Turn left at STAPLES EXT RD to stay on STAPLES RD 0.18 mi
-  Make U-turn and go back on STAPLES RD 0.11 mi
-  Destination on the left

#9 - 6:05 AM - 3924 Staples Road / 3914 Staples Road







-  Go south on STAPLES RD toward STAPLES EXT RD 356 ft
-  Turn right at STAPLES EXT RD to stay on STAPLES RD 0.54 mi
-  Turn left on WILLIAMS LAKE RD 1.23 mi
-  Destination on the right

#10 - 6:11 AM - 740 Williams Lake Rd





2 Pickup

-  Go southeast on WILLIAMS LAKE RD toward RYLAND RD 0.29 mi
-  Destination on the left

#11 - 6:12 AM - 770 Williams Lake Road / 773 Williams Lake Road



-  Go southeast on WILLIAMS LAKE RD toward SANSON RD 0.95 mi
-  Turn left on BRANNON RD 0.50 mi
-  Turn left on D WILSON RD 1.01 mi
-  Turn right on BRANNON RD 0.50 mi
-  Turn right on WILLIAMS LAKE RD 0.20 mi
-  Destination on the right





#12 - 6:22 AM - 875 Williams Lake Rd

-  Continue northwest on WILLIAMS LAKE RD 0.84 mi
-  Turn right on MINNIE CRAIG RD 0.39 mi
-  Turn left on WILLIAMS LAKE RD 0.44 mi
-  Destination on the left

#13 - 6:28 AM - 841 Williams Lake Rd






2 Pickup

-  Go southeast on WILLIAMS LAKE RD toward SANSON RD 0.61 mi
-  Bear right on PALMER CHAPEL RD 2.51 mi





	Turn right on MARINA RD	0.26 mi
	Make U-turn and go back on MARINA RD	0.26 mi
	Turn left on PALMER CHAPEL RD	1.00 mi
	Destination on the left	

#14 - 6:43 AM - 1086 Palmer Chapel Rd

2 Pickup







	Continue northeast on PALMER CHAPEL RD	0.79 mi
	Turn left on KEES RD	361 ft
	Make U-turn and go back on KEES RD	361 ft
	Turn right on PALMER CHAPEL RD	0.51 mi
	Destination on the left	

#15 - 6:48 AM - 1018 Palmer Chapel Road / 1025 Palmer Chapel Road



	Go south on PALMER CHAPEL RD	1.28 mi
	Turn right on MARINA RD	0.26 mi
	Make U-turn and go back on MARINA RD	0.17 mi
	Destination on the left	

#16 - 6:55 AM - 30 Marina Rd / 34 Marina Rd

3 Pickup

	Go southeast on MARINA RD toward PALMER CHAPEL RD	458 ft
	Turn left on PALMER CHAPEL RD	1.79 mi
	Turn left on KEES RD	361 ft
	Make U-turn and go back on KEES RD	361 ft
	Turn right on PALMER CHAPEL RD	1.62 mi
	Destination on the left	

#17 - 7:08 AM - 1172 Palmer Chapel Rd / 1168 Palmer Chapel Rd

	Continue southwest on PALMER CHAPEL RD	2.22 mi
	Destination on the right	

#18 - 7:14 AM - 1638 Palmer Chapel Road / 1630 Palmer Chapel Road


	Go southeast on PALMER CHAPEL RD	0.14 mi
	Destination on the left	

#19 - 7:15 AM - 1635 Palmer Chapel Road

	Go southeast on PALMER CHAPEL RD	0.48 mi
	Destination on the left	

#20 - 7:17 AM - 1877 Palmer Chapel Rd








2 Pickup

-  Go east on PALMER CHAPEL RD 368 ft
-  Destination on the left



#21 - 7:18 AM - 1897 Palmer Chapel Road / 1873 Palmer Chapel Road

-  Go east on PALMER CHAPEL RD 473 ft
-  Make U-turn and go back on PALMER CHAPEL RD 7.35 mi
-  Destination on the left

#22 - 7:38 AM - 111 Palmer Chapel Road

-  Go northeast on PALMER CHAPEL RD toward LA HWY 107 / BOONER MILLER RD 212 ft
-  Turn left on LA HWY 107 433 ft
-  Turn right on CARL CR 497 ft
-  Turn right to stay on CARL CR 438 ft
-  Turn right on BOONER MILLER RD 226 ft
-  Continue on PALMER CHAPEL RD 0.14 mi
-  Destination on the right

#23 - 7:40 AM - 133 Palmer Chapel Road / 137 Palmer Chapel Road

-  Go south on PALMER CHAPEL RD toward HERMAN CHEEK RD 0.62 mi
-  Destination on the right





#24 - 7:42 AM - 347 Palmer Chapel Road / 346 Palmer Chapel Road

-  Go south on PALMER CHAPEL RD 1.30 mi
-  Turn left on BRANNON RD 1.91 mi
-  Turn left on LA HWY 107 1.83 mi
-  Destination on the right

#25 - 7:53 AM - 5162 Old Marksville Hwy

-  Go northwest on LA HWY 107 0.15 mi
-  Destination on the right

#26 - 7:54 AM - LA HWY 107 & MERCER RD (E) / La Hwy 107 & Mercer Rd

-  Go northwest on LA HWY 107 toward MERCER RD 43 ft
-  Make sharp left on MERCER RD 0.17 mi
-  Turn left 0.19 mi
-  Turn right on LA HWY 107 0.54 mi



Bear left on RUBY WISE LOAD/UNLOAD LOOP

0.23 mi

Destination on the right

#27 - 8:00 AM - Ruby-Wise Elementary School / 5279 Old Marksville Highway

12 Dropoff

Run - Ruby Wise Elem 04

8/8/2022 - 5/22/2023

Driver: Mathews, Ryan Joseph

Vehicle: 14-23

Mon, Tue, Wed, Thu, Fri

Time: 3 hr 40 min

Distance: 65.08 mi

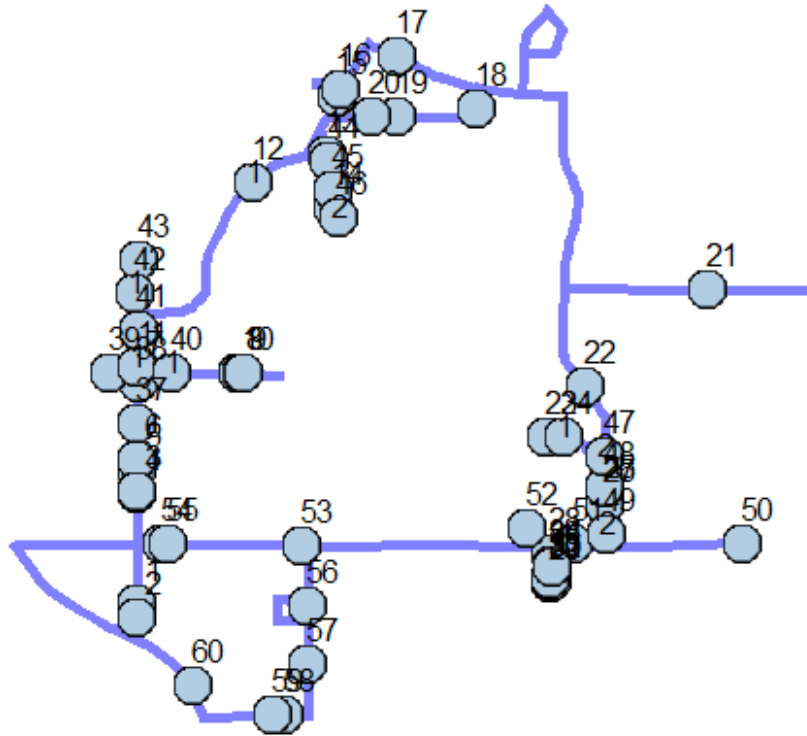
Student Crossing <X>

Students: 10 / 29

Description:

Add. Employee(s):






Map



#1 - 8:04 AM - 819 Denny Road / 820 Denny Road


-  Go south on DENNY RD 431 ft
-  Destination on the left

#2 - 8:04 AM - 839 Denny Road / 833 Denny Road

-  Go south on DENNY RD toward LA HWY 107 0.13 mi
-  Make sharp right on LA HWY 107 0.92 mi
-  Turn right on BOONER MILLER RD 0.73 mi
-  Turn left on DENNY RD 0.31 mi
-  Destination on the left

#3 - 8:09 AM - 703 Denny Rd

-  Continue north on DENNY RD 0.69 mi
-  Make sharp left on CAMPBELL RD 353 ft
-  Turn right on SHREE 0.12 mi
-  Turn right to stay on SHREE 0.16 mi

-  Turn left on CAMPBELL RD 353 ft
-  Make sharp right on DENNY RD 1.57 mi
-  Make sharp right on LA HWY 107 0.92 mi
-  Turn right on BOONER MILLER RD 0.73 mi
-  Turn left on DENNY RD 0.30 mi
-  Destination on the right



#4 - 8:21 AM - 679 Denny Road

-  Continue north on DENNY RD 0.13 mi
-  Destination on the right




#5 - 8:22 AM - 653 Denny Road / 643 Denny Road

-  Continue north on DENNY RD 330 ft
-  Destination on the right


#6 - 8:23 AM - DENNY RD & VARVAROSKY RD (SSE) / Denny Rd & Varvarosky Rd

-  Go north on DENNY RD toward VARVAROSKY RD 0.49 mi
-  Destination on the right


#7 - 8:24 AM - 537 Denny Road

-  Go north on DENNY RD toward CAMPBELL RD / DUPLISSEY RD 118 ft
-  Turn right on DUPLISSEY RD 0.59 mi
-  Destination on the left





#8 - 8:26 AM - 118 Duplissey Rd

-  Go east on DUPLISSEY RD 102 ft
-  Destination on the right

#9 - 8:27 AM - 122 Duplissey Rd

-  Continue east on DUPLISSEY RD 86 ft
-  Destination on the left

#10 - 8:28 AM - 126 Duplissey Rd / 125 Duplissey Rd

-  Go east on DUPLISSEY RD 0.24 mi
-  Make U-turn and go back on DUPLISSEY RD 0.87 mi
-  Turn right on DENNY RD 193 ft
-  Destination on the left

#11 - 8:31 AM - 520 Denny Rd

-  Go northeast on DENNY RD 1.44 mi



Destination on the left

#12 - 8:36 AM - 185 Denny Rd



Go northeast on DENNY RD toward BORLAND RD 0.53 mi



Make sharp right on BORLAND RD 0.92 mi



Destination on the left

#13 - 8:41 AM - 34 Borland Road



Go north on BORLAND RD toward DENNY RD 0.17 mi



Turn right on DENNY RD 0.31 mi



Make sharp left on THEO 0.16 mi



Turn right to stay on THEO 0.19 mi



Make sharp right on DENNY RD 0.31 mi



Turn left on BORLAND RD 0.48 mi



Destination on the left

#14 - 8:48 AM - 95 Borland Rd

1 Pickup



Go north on BORLAND RD 0.61 mi



Turn right on DENNY RD 0.31 mi



Make sharp left on THEO 0.16 mi



Turn right to stay on THEO 0.19 mi



Make sharp right on DENNY RD 486 ft



Destination on the left

#15 - 8:54 AM - 83 Denny Road



Go southwest on DENNY RD toward HERMAN RUSH RD 0.13 mi



Make sharp left on HERMAN RUSH RD 1.06 mi



Turn left on PHILADELPHIA RD 0.71 mi



Turn left on DENNY RD 0.32 mi



Destination on the right

#16 - 9:00 AM - 29 Denny Road / 79 Denny Road



Go southwest on DENNY RD toward HERMAN RUSH RD 0.17 mi



Make sharp left on HERMAN RUSH RD 1.06 mi







Turn left on PHILADELPHIA RD 0.51 mi












Destination on the left

#17 - 9:06 AM - 670 Philadelphia Road / 665 Philadelphia Road

	Go northwest on PHILADELPHIA RD toward DENNY RD	0.20 mi
	Turn left on DENNY RD	0.49 mi
	Make sharp left on HERMAN RUSH RD	0.93 mi
	Destination on the left	








#18 - 9:11 AM - 20 Herman Rush Road

	Go north on HERMAN RUSH RD toward PHILADELPHIA RD	0.13 mi
	Turn right on PHILADELPHIA RD	0.25 mi
	Turn left at HOOPER CEMETERY RD / OLD BEAUBOUEF RD to stay on PHILADELPHIA RD	0.55 mi
	Turn right on SHELBY SMITH RD	0.14 mi
	Turn right on SMITH RD	0.32 mi
	Turn left on PHILADELPHIA RD	0.25 mi
	Turn right at HOOPER CEMETERY RD / OLD BEAUBOUEF RD to stay on PHILADELPHIA RD	0.25 mi
	Turn left on HERMAN RUSH RD	0.64 mi
	Destination on the right	





#19 - 9:19 AM - 127 Herman Rush Road / 134 Herman Rush Road

	Go west on HERMAN RUSH RD	0.16 mi
	Destination on the right	




#20 - 9:20 AM - 160 Herman Rush Rd

	Go west on HERMAN RUSH RD toward DENNY RD	0.26 mi
	Make sharp right on DENNY RD	0.49 mi
	Turn right on PHILADELPHIA RD	0.97 mi
	Continue on OLD BEAUBOUEF RD	0.25 mi
	Turn right on HOOPER RD	1.15 mi
	Turn left on Q STOCKMAN RD	0.86 mi
	Destination on the left	

#21 - 9:31 AM - 161 Q Stockman Road

	Go east on Q STOCKMAN RD toward PONDEROSA RD	0.66 mi
	Make U-turn and go back on Q STOCKMAN RD	1.51 mi
	Turn left on HOOPER RD	0.63 mi
	Destination on the left	

#22 - 9:39 AM - 383 Hooper Road

	Go south on HOOPER RD toward TYLER RD	0.39 mi
	Turn right on TYLER RD	0.40 mi
	Turn right to stay on TYLER RD	263 ft




 Turn right to stay on TYLER RD 189 ft
 Destination on the left

#23 - 9:42 AM - 69 Tyler Road

1 Pickup

 Go east on TYLER RD 492 ft
 Destination on the left


#24 - 9:43 AM - 54 Tyler Rd

 Go east on TYLER RD toward HOOPER RD 0.27 mi
 Turn right on HOOPER RD 0.32 mi
 Destination on the right






#25 - 9:46 AM - 529 Hooper Road

 Continue south on HOOPER RD 69 ft
 Destination on the right








#26 - 9:46 AM - 534 Hooper Rd

 Go south on HOOPER RD 28 ft
 Destination on the left

#27 - 9:47 AM - 535 Hooper Road / 529 Hooper Road

 Go south on HOOPER RD toward BOONER MILLER RD / SMETAK RD 0.24 mi
 Turn right on BOONER MILLER RD 0.32 mi
 Turn left on SHADY CREST AVE 0.22 mi
 Make U-turn and go back on SHADY CREST AVE 0.18 mi
 Destination on the left

#28 - 9:50 AM - 102 Shady Crest Ave

 Go north on SHADY CREST AVE toward BOONER MILLER RD 255 ft
 Turn left on BOONER MILLER RD 0.12 mi
 Turn right on HAVETURE WAY 0.12 mi
 Make U-turn and go back on HAVETURE WAY 0.12 mi
 Turn left on BOONER MILLER RD 0.12 mi
 Turn right on SHADY CREST AVE 0.21 mi
 Destination on the left

#29 - 9:54 AM - 126 Shady Crest Ave

 Go north on SHADY CREST AVE 125 ft



Destination on the right

#30 - 9:54 AM - 146 Shady Crest Ave



Go north on SHADY CREST AVE

31 ft



Destination on the right

#31 - 9:55 AM - 143 Shady Crest Ave



Go north on SHADY CREST AVE toward DODD DR

462 ft



Turn left on DODD DR

507 ft



Make U-turn and go back on DODD DR

507 ft



Turn right on SHADY CREST AVE

0.12 mi



Destination on the right

#32 - 9:57 AM - 139 Shady Crest Ave



Go north on SHADY CREST AVE

39 ft



Destination on the right

#33 - 9:58 AM - 131 Shady Crest Ave



Go north on SHADY CREST AVE toward DODD DR

440 ft



Turn left on DODD DR

507 ft



Make U-turn and go back on DODD DR

507 ft



Turn right on SHADY CREST AVE

27 ft



Destination on the left

#34 - 9:59 AM - 123 Shady Crest Ln



Go south on SHADY CREST AVE

0.15 mi



Destination on the right

#35 - 10:00 AM - 109 Shady Crest Ave



Continue north on SHADY CREST AVE

222 ft



Destination on the right

#36 - 10:01 AM - 107 Shady Crest Ave



Continue north on SHADY CREST AVE

0.13 mi



Turn left on BOONER MILLER RD

2.45 mi



Turn right on DENNY RD

0.71 mi




Destination on the right

#37 - 10:11 AM - 595 Denny Rd











Continue north on DENNY RD





0.30 mi

	Make sharp left on CAMPBELL RD	353 ft
	Turn right on SHREE	0.12 mi
	Turn right to stay on SHREE	0.16 mi
	Turn left on CAMPBELL RD	353 ft
	Make sharp right on DENNY RD	306 ft
	Destination on the left	





#38 - 10:15 AM - 547 Denny Rd

	Go south on DENNY RD toward TUCKER RD	0.19 mi
	Turn left on TUCKER RD	0.11 mi
	Make U-turn and go back on TUCKER RD	0.11 mi
	Turn right on DENNY RD	0.25 mi
	Make sharp left on CAMPBELL RD	353 ft
	Turn right on SHREE	0.12 mi
	Turn right to stay on SHREE	92 ft
	Destination on the right	

#39 - 10:18 AM - 217 Shree

	Go southeast on SHREE toward CAMPBELL RD	0.14 mi
	Turn left on CAMPBELL RD	353 ft
	Bear right on DUPLISSEY RD	0.21 mi
	Destination on the right	

#40 - 10:21 AM - 34 Duplissey Rd

	Go east on DUPLISSEY RD	0.66 mi
	Make U-turn and go back on DUPLISSEY RD	0.87 mi
	Turn right on DENNY RD	0.26 mi
	Destination on the right	

#41 - 10:26 AM - 514 Denny Rd






	Go north on DENNY RD	468 ft
	Continue on HERTZ RD	0.12 mi
	Destination on the left	

#42 - 10:27 AM - 39 Hertz Rd

	Go north on HERTZ RD	0.20 mi
	Destination on the right	

#43 - 10:28 AM - 78 Hertz Rd

	Go north on HERTZ RD	0.11 mi
---	----------------------	---------

-  Make U-turn and go back on HERTZ RD 0.44 mi
-  Continue on DENNY RD 272 ft
-  Make sharp left to stay on DENNY RD 1.72 mi
-  Make sharp right on BORLAND RD 0.19 mi
-  Destination on the right








#44 - 10:36 AM - 36 Borland Road

-  Go south on BORLAND RD 0.18 mi
-  Destination on the right

#45 - 10:37 AM - 82 Borland Rd

-  Go south on BORLAND RD 0.17 mi
-  Destination on the right

#46 - 10:38 AM - 113 Borland Rd / 106 Borland Road

-  Go north on BORLAND RD toward DENNY RD 0.54 mi
-  Turn right on DENNY RD 447 ft
-  Turn right on HERMAN RUSH RD 1.06 mi
-  Turn right on PHILADELPHIA RD 0.25 mi
-  Continue on OLD BEAUBOUEF RD 0.25 mi
-  Turn right on HOOPER RD 2.22 mi
-  Destination on the right




#47 - 10:50 AM - 561 Hooper Rd

-  Go south on HOOPER RD 0.17 mi
-  Destination on the right




#48 - 10:51 AM - 512 Hooper Rd

-  Go south on HOOPER RD 0.27 mi
-  Destination on the left




#49 - 10:52 AM - 462 Hooper Rd

-  Go south on HOOPER RD toward BOONER MILLER RD / SMETAK RD 380 ft
-  Turn left on SMETAK RD 0.81 mi
-  Destination on the right





#50 - 10:55 AM - 100 Smetak Rd

-  Go west on SMETAK RD toward POTMESIL RD 0.81 mi
-  Continue on BOONER MILLER RD 0.19 mi
-  Destination on the right



#51 - 10:58 AM - 680 Booner Miller Road

	Go west on BOONER MILLER RD toward SHADY CREST AVE	0.26 mi
	Turn right on HAVETURE WAY	0.10 mi
	Destination on the left	






#52 - 11:00 AM - 113 Haveture Way / 635 Booner Miller Road

	Go north on HAVETURE WAY toward BOONER MILLER RD	83 ft
	Make U-turn and go back on HAVETURE WAY	0.12 mi
	Turn right on BOONER MILLER RD	1.35 mi
	Destination on the left	







#53 - 11:06 AM - 354 Booner Miller Road / 365 Booner Miller Road

	Go west on BOONER MILLER RD toward STUCHLIK RD	0.83 mi
	Destination on the right	








#54 - 11:08 AM - 183 Booner Miller Road / 172 Booner Miller Road

	Go west on BOONER MILLER RD toward DENNY RD	0.15 mi
	Turn left on DENNY RD	0.57 mi
	Make sharp right on LA HWY 107	0.92 mi
	Turn right on BOONER MILLER RD	0.92 mi
	Destination on the left	

#55 - 11:14 AM - 198 Booner Miller Road

	Go east on BOONER MILLER RD toward STUCHLIK RD	0.82 mi
	Turn right on LOCKER RD	0.44 mi
	Turn right on SUNRISE DR	0.38 mi
	Turn right to stay on SUNRISE DR	0.42 mi
	Turn left on LOCKER RD	396 ft
	Destination on the right	

#56 - 11:21 AM - 63 Locker Road

	Go north on LOCKER RD toward BOONER MILLER RD	0.37 mi
	Turn left on BOONER MILLER RD	1.01 mi
	Turn left on DENNY RD	0.57 mi
	Turn left on LA HWY 107	0.62 mi
	Turn left on KASTANEK RD	0.62 mi
	Turn left on LOCKER RD	0.31 mi
	Destination on the right	





#57 - 11:31 AM - 127 Locker Road

	Go north on LOCKER RD toward HAUK RD	0.26 mi
	Turn left on SUNRISE DR	0.38 mi
	Turn right to stay on SUNRISE DR	0.42 mi
	Turn right on LOCKER RD	0.56 mi
	Turn right on KASTANEK RD	0.14 mi
	Destination on the right	

#58 - 11:38 AM - 110 Kastanek Road

	Go west on KASTANEK RD	342 ft
	Destination on the right	

#59 - 11:39 AM - 89 Kastanek Road

	Go west on KASTANEK RD toward LA HWY 107	0.41 mi
	Turn right on LA HWY 107	0.24 mi
	Make sharp right on RUBY WISE LOAD/UNLOAD LOOP	0.23 mi
	Destination on the right	

#60 - 11:44 AM - Ruby-Wise Elementary School / 5279 Old Marksville Highway

29 Dropoff

Run - Ruby Wise Elem 06

8/8/2022 - 5/22/2023

Driver: CARTER, CHRISTINE A

Vehicle: 14-24

Mon, Tue, Wed, Thu, Fri

Time: 1 hr 46 min

Distance: 34.1 mi

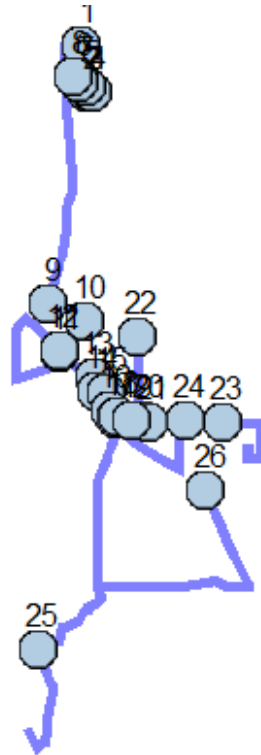
Student Crossing <X>

Students: 14 / 14








Description:

Add. Employee(s):







Map









#1 - 6:13 AM - 92 Industrial St / 82 Industrial St

-  Go north on INDUSTRIAL RD toward LA HWY 28 E 345 ft
-  Make sharp left on LA HWY 28 E 0.23 mi
-  Turn left on LA HWY 3128 0.45 mi
-  Turn left on WHISPERING PINES LP 0.20 mi
-  Turn right at SHADY CREST LN to stay on WHISPERING PINES LP 0.17 mi
-  Turn right at E RIDGE DR to stay on WHISPERING PINES LP 0.15 mi
-  Destination on the right






#2 - 6:17 AM - 4805 Whispering Pines Loop / 4809 Whispering Pines Loop

-  Go west on WHISPERING PINES LP toward S SPUR LN 0.18 mi
-  Turn right on SHADY CREST LN 434 ft
-  Turn right on WHISPERING PINES LP 0.11 mi
-  Turn right at SHADY CREST LN to stay on WHISPERING PINES LP 0.17 mi
-  Turn right at E RIDGE DR to stay on WHISPERING PINES LP 0.10 mi
-  Destination on the right






#3 - 6:20 AM - 4900 Whispering Pines Loop / 4905 Whispering Pines Loop

	Go west on WHISPERING PINES LP toward S SPUR LN	0.23 mi
	Turn right on SHADY CREST LN	434 ft
	Turn right on WHISPERING PINES LP	0.11 mi
	Turn right at SHADY CREST LN to stay on WHISPERING PINES LP	0.17 mi
	Turn right at E RIDGE DR to stay on WHISPERING PINES LP	393 ft
	Destination on the right	

#4 - 6:24 AM - 4912 Whispering Pines Loop




	Go west on WHISPERING PINES LP toward S SPUR LN	0.25 mi
	Turn right on SHADY CREST LN	434 ft
	Turn right on WHISPERING PINES LP	0.11 mi
	Turn right at SHADY CREST LN to stay on WHISPERING PINES LP	441 ft
	Destination on the left	

#5 - 6:26 AM - 300 Lake Ridge Trail





	Go east on WHISPERING PINES LP	459 ft
	Turn right at E RIDGE DR to stay on WHISPERING PINES LP	0.33 mi
	Turn right on SHADY CREST LN	0.15 mi
	Turn right to stay on SHADY CREST LN	0.11 mi
	Destination on the right	

#6 - 6:29 AM - 217 Shady Crest Ln





7 Pickup

	Go southeast on SHADY CREST LN toward WHISPERING PINES LP	257 ft
	Turn right on WHISPERING PINES LP	113 ft
	Destination on the left	

#7 - 6:30 AM - 104 Hunters Ridge / 221 Shady Crest Lane

	Go west on WHISPERING PINES LP toward SHADY CREST LN	487 ft
	Turn right on SHADY CREST LN	383 ft
	Turn right to stay on SHADY CREST LN	169 ft
	Destination on the right	

#8 - 6:31 AM - 205 Shady Crest Lane

	Continue southeast on SHADY CREST LN	0.12 mi
	Turn right on WHISPERING PINES LP	0.20 mi
	Turn left on LA HWY 3128	2.73 mi
	Turn left on LEGACY DR	250 ft



Destination on the right

#9 - 6:37 AM - 301 Legacy Drive



Continue east on LEGACY DR	0.49 mi
Turn right	0.18 mi
Destination on the right	

#10 - 6:39 AM - 240 Estate Drive / 223 Estate Drive



Go south toward ESTATE DR	501 ft
Turn right on ESTATE DR	0.47 mi
Turn left on LA HWY 107	0.13 mi
Destination on the right	

#11 - 6:42 AM - 3952 Old Marksville Hwy

2 Pickup



Go southeast on LA HWY 107 toward J A WHELAN RD	0.14 mi
Make sharp right on J A WHELAN RD	0.71 mi
Turn right on WILLIAMS LAKE RD	0.79 mi
Turn right on LA HWY 107	0.58 mi
Destination on the left	

#12 - 6:47 AM - 3955 Old Marksville Hwy



Continue southeast on LA HWY 107	0.57 mi
Turn left on BURLEW BEND LN	501 ft
Destination on the left	

#13 - 6:49 AM - 4351 Old Marksville Hwy

1 Pickup



Go back south on BURLEW BEND LN	501 ft
Turn left on LA HWY 107	0.10 mi
Destination on the left	

#14 - 6:50 AM - 4441 Old Marksville Hwy

1 Pickup







Continue southeast on LA HWY 107	0.10 mi
Turn left on TARA DR	430 ft
Turn right on O HARA LN	402 ft
Bear left on THETT RD	0.16 mi
Bear left on SCARLETT RD	0.15 mi







 Turn left on O HARA LN 0.12 mi
 Destination on the left

#15 - 6:54 AM - 107 Ohara Ln

1 Pickup




 Go southeast on O HARA LN toward TARA DR 68 ft
 Turn right on TARA DR 430 ft
 Turn left on LA HWY 107 0.20 mi
 Destination on the right

#16 - 6:55 AM - 4592 Old Marksville Hwy

 Go southeast on LA HWY 107 toward CARL CR 523 ft
 Turn left on CARL CR 497 ft
 Turn right to stay on CARL CR 438 ft
 Turn right on BOONER MILLER RD 226 ft
 Turn right on LA HWY 107 314 ft
 Destination on the left

#17 - 6:57 AM - 4660 Old Marksville Hwy



2 Pickup

 Go northwest on LA HWY 107 toward CARL CR 118 ft
 Turn right on CARL CR 179 ft
 Destination on the right

#18 - 6:57 AM - 146 Carl Circle

 Go east on CARL CR 319 ft
 Turn right to stay on CARL CR 438 ft
 Turn left on BOONER MILLER RD 0.11 mi
 Destination on the left







#19 - 6:59 AM - 35 Booner Miller Road

 Go east on BOONER MILLER RD toward NADRCHAL RD 0.15 mi
 Destination on the left





#20 - 7:00 AM - 61 Booner Miller Road / 58 Booner Miller Road

 Go east on BOONER MILLER RD 345 ft
 Destination on the right








#21 - 7:01 AM - 81 Booner Miller Road

	Continue east on BOONER MILLER RD	0.37 mi
	Turn right on DENNY RD	0.57 mi
	Make sharp right on LA HWY 107	0.92 mi
	Turn right on BOONER MILLER RD	0.21 mi
	Turn left on NADRCHAL RD	1.04 mi
	Destination on the left	







#22 - 7:08 AM - 217 Nadrchal Road

	Go north on NADRCHAL RD	0.23 mi
	Make U-turn and go back on NADRCHAL RD	1.27 mi
	Turn left on BOONER MILLER RD	1.06 mi
	Destination on the left	






#23 - 7:15 AM - 198 Booner Miller Road / 199 Booner Miller Road

	Go east on BOONER MILLER RD toward LOCKER RD	0.46 mi
	Turn right on LOCKER RD	0.44 mi
	Turn right on SUNRISE DR	0.38 mi
	Turn right to stay on SUNRISE DR	0.42 mi
	Turn left on LOCKER RD	0.44 mi
	Turn left on BOONER MILLER RD	0.92 mi
	Destination on the right	

#24 - 7:24 AM - 187 Booner Miller Road / 163 Booner Miller Road

	Continue west on BOONER MILLER RD	0.82 mi
	Continue on PALMER CHAPEL RD	4.57 mi
	Turn right on MARINA RD	0.26 mi
	Make U-turn and go back on MARINA RD	0.26 mi
	Turn left on PALMER CHAPEL RD	1.31 mi
	Destination on the left	

#25 - 7:46 AM - 1018 Palmer Chapel Road / 1025 Palmer Chapel Road

	Continue northeast on PALMER CHAPEL RD	1.20 mi
	Turn right on BRANNON RD	1.91 mi
	Turn left on LA HWY 107	1.33 mi
	Make sharp right on RUBY WISE LOAD/UNLOAD LOOP	0.23 mi
	Destination on the right	

#26 - 8:00 AM - Ruby-Wise Elementary School / 5279 Old Marksville Highway

14 Dropoff

Run - Ruby Wise Elem 07

8/8/2022 - 5/19/2023

Driver:

Vehicle:

Mon, Tue, Wed, Thu, Fri

Time: 1 hr 14 min

Distance: 21.42 mi

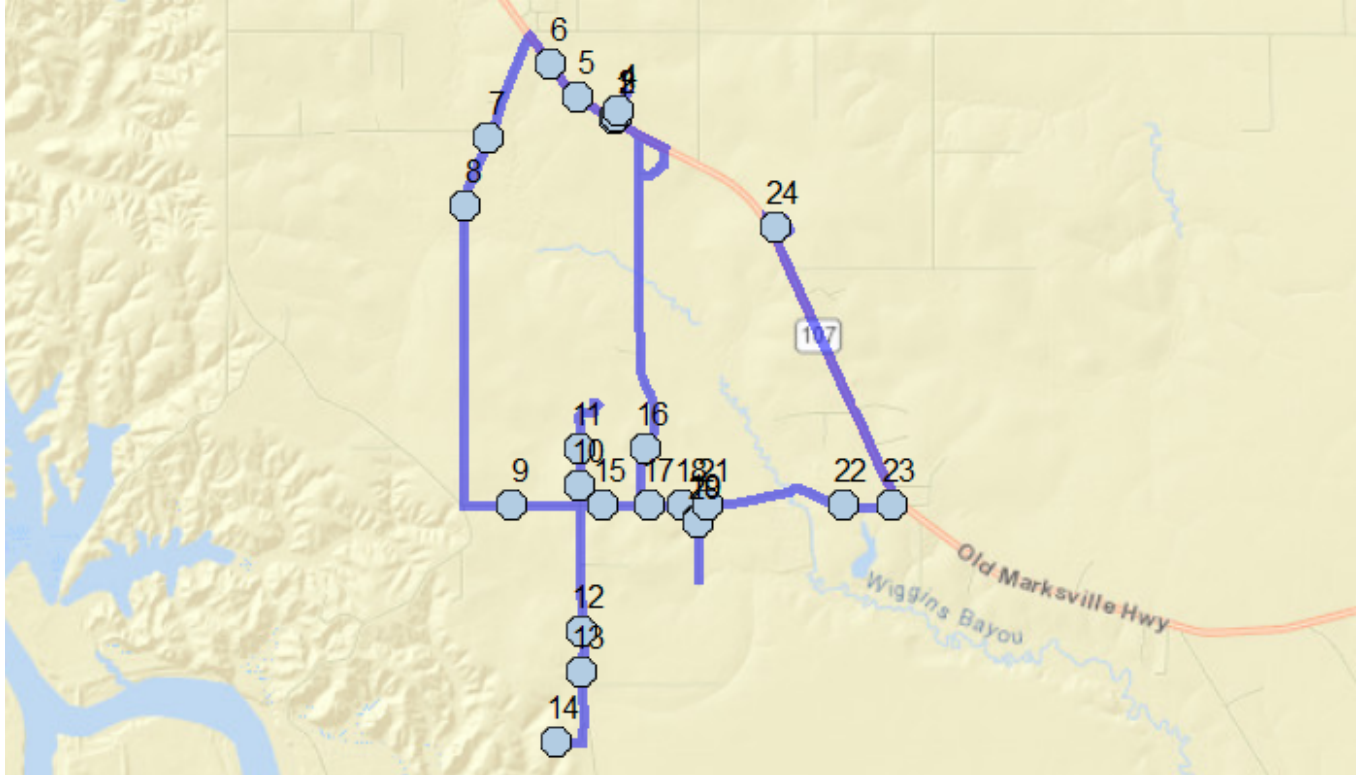
Student Crossing <X>

Students: 19 / 19




Description:

Add. Employee(s):








Map



#1 - 8:00 AM - 401 Sky Blue Dr / La Hwy 107 & Sky Blue Dr


-  Go northeast on SKY BLUE DR 0.14 mi
-  Make U-turn and go back on SKY BLUE DR 0.13 mi
-  Destination on the left

#2 - 8:01 AM - 404 Sky Blue Dr





-  Go southwest on SKY BLUE DR toward LA HWY 107 82 ft
-  Turn left on LA HWY 107 0.24 mi
-  Turn right 0.19 mi
-  Turn right on MERCER RD 0.17 mi
-  Turn left on LA HWY 107 0.12 mi
-  Turn right on SKY BLUE DR 101 ft
-  Destination on the left

#3 - 8:04 AM - 408 Sky Blue Dr / 407 Sky Blue Dr

-  Go northeast on SKY BLUE DR 112 ft


 Destination on the left

#4 - 8:04 AM - 412 Sky Blue Dr / 415 Sky Blue Dr




-  Go northeast on SKY BLUE DR toward LA HWY 107 0.11 mi
-  Make U-turn and go back on SKY BLUE DR 0.15 mi
-  Turn right on LA HWY 107 0.19 mi
-  Destination on the left

#5 - 8:06 AM - 5027 Old Marksville Hwy

1 Pickup

-  Continue northwest on LA HWY 107 0.19 mi
-  Destination on the right

#6 - 8:07 AM - 4719 Old Marksville Hwy / 4723 Old Marksville Hwy

-  Go northwest on LA HWY 107 toward PALMER CHAPEL RD / BOONER MILLER RD 0.15 mi
-  Turn left on PALMER CHAPEL RD 0.48 mi
-  Destination on the left

#7 - 8:09 AM - 201 Palmer Chapel Road

1 Pickup

-  Go south on PALMER CHAPEL RD 0.31 mi
-  Destination on the left

#8 - 8:10 AM - 345 Palmer Chapel Road / 348 Palmer Chapel Road

3 Pickup

-  Continue south on PALMER CHAPEL RD 1.27 mi
-  Turn left on BRANNON RD 0.21 mi
-  Destination on the left

#9 - 8:14 AM - 955 Brannon Road / 961 Brannon Road

2 Pickup

-  Continue east on BRANNON RD 0.29 mi
-  Turn left on D WILSON RD 459 ft
-  Destination on the right







#10 - 8:16 AM - 110 D Wilson Road

1 Pickup

-  Continue north on D WILSON RD 0.16 mi
-  Destination on the left








#11 - 8:17 AM - 127 D Wilson Road / 119 D Wilson Road

1 Pickup

-  Go south on D WILSON RD 0.76 mi
-  Continue on BIG LAKE RD 0.93 mi
-  Bear right on B MCCANN RD 0.24 mi
-  Make U-turn and go back on B MCCANN RD 0.24 mi
-  Bear left on BIG LAKE RD 0.39 mi
-  Destination on the left

#12 - 8:26 AM - 144 Big Lake Road

2 Pickup






-  Go north on BIG LAKE RD 0.54 mi
-  Continue on D WILSON RD 1.01 mi
-  Continue on BIG LAKE RD 0.93 mi
-  Bear right on B MCCANN RD 0.24 mi
-  Make U-turn and go back on B MCCANN RD 0.24 mi
-  Bear left on BIG LAKE RD 0.22 mi
-  Destination on the left

#13 - 8:36 AM - 156 Big Lake Rd

1 Pickup

-  Go north on BIG LAKE RD 0.71 mi
-  Continue on D WILSON RD 1.01 mi
-  Continue on BIG LAKE RD 0.93 mi
-  Bear right on B MCCANN RD 0.19 mi
-  Destination on the left

#14 - 8:45 AM - 114 Blackie Mccann Road

-  Go west on B MCCANN RD toward BIG LAKE RD 261 ft
-  Make U-turn and go back on B MCCANN RD 0.24 mi
-  Bear left on BIG LAKE RD 0.93 mi
-  Turn right on BRANNON RD 517 ft
-  Destination on the left







#15 - 8:50 AM - 1027 Brannon rd

-  Go east on BRANNON RD toward MERCER RD 0.16 mi

-  Turn left on MERCER RD 0.25 mi
-  Destination on the left


#16 - 8:51 AM - 120 Mercer Road

2 Pickup




-  Go north on MERCER RD toward PENNINGTON RD 1.36 mi
-  Make sharp right on LA HWY 107 0.12 mi
-  Turn right 0.19 mi
-  Turn left on MERCER RD 1.44 mi
-  Turn left on BRANNON RD 246 ft
-  Destination on the left

#17 - 9:00 AM - 1043 Brannon Road




1 Pickup

-  Continue east on BRANNON RD 0.14 mi
-  Destination on the right

#18 - 9:01 AM - 1074 Brannon Road / 1049 Brannon Road




-  Go east on BRANNON RD toward FLETCHER RD 341 ft
-  Turn right on FLETCHER RD 321 ft
-  Destination on the right

#19 - 9:02 AM - 166 Fletcher Rd / 167 Fletcher Rd

-  Continue south on FLETCHER RD 0.27 mi
-  Make U-turn and go back on FLETCHER RD 0.26 mi
-  Destination on the left

#20 - 9:04 AM - 162 Fletcher Rd / 159 Fletcher Rd

2 Pickup

-  Go north on FLETCHER RD toward BRANNON RD 392 ft
-  Turn right on BRANNON RD 219 ft
-  Destination on the left

#21 - 9:05 AM - 1085 Brannon Road

1 Pickup





-  Go east on BRANNON RD 0.60 mi
-  Destination on the left

#22 - 9:07 AM - 1197 Brannon Road

1 Pickup

-  Go east on BRANNON RD 0.21 mi
-  Destination on the left

#23 - 9:08 AM - 1074 Brannon Rd

-  Go northeast on BRANNON RD toward LA HWY 107 183 ft
-  Turn left on LA HWY 107 1.33 mi
-  Make sharp right on RUBY WISE LOAD/UNLOAD LOOP 0.23 mi
-  Destination on the right

#24 - 9:14 AM - Ruby-Wise Elementary School / 5279 Old Marksville Highway

19 Dropoff