

Run - POLAND JR. HIGH AM 01

8/8/2022 - 5/22/2023

Driver: GAUTHIER, BETTY R

Vehicle: 19-20

Mon, Tue, Wed, Thu, Fri

Time: 51 min

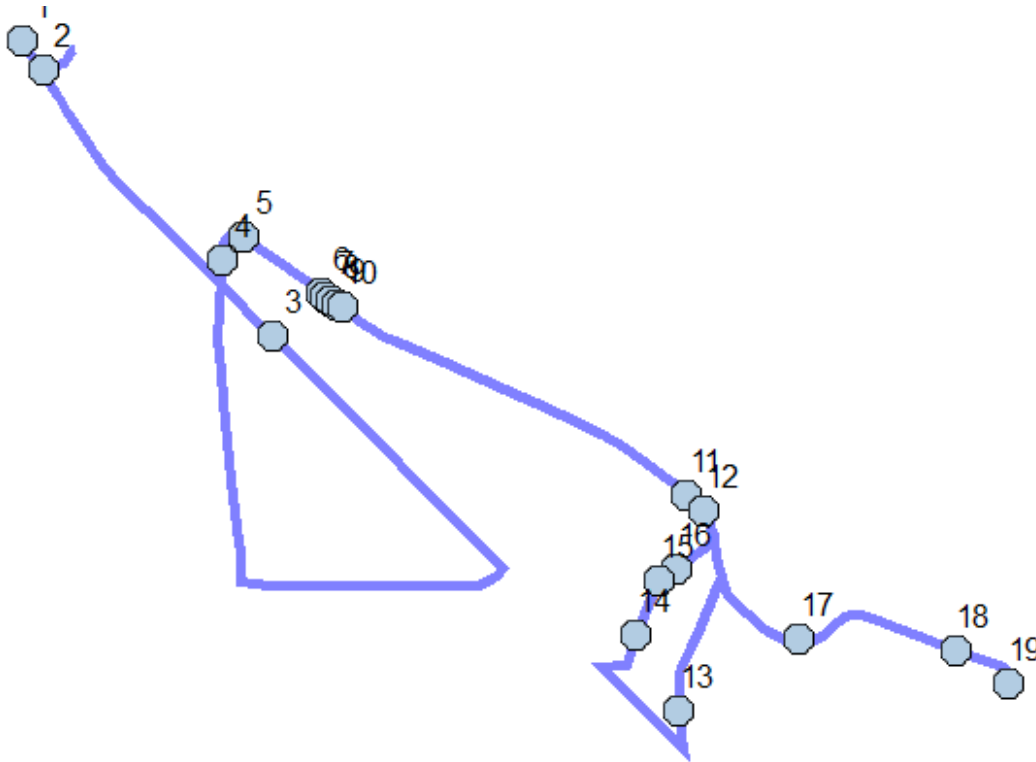
Distance: 17.55 mi

Student Crossing <X>

Students: 45 / 45

Description: POLAND 01

Map



#1 - 6:08 AM - 8270 LA-1

2 Pickup

-  Go southeast on S HWY 1 HW 0.22 mi
-  Turn left 0.25 mi
-  Make U-turn and go back 0.25 mi
-  Destination on the right

#2 - 6:11 AM - 8283 LA-1 / 8200 S Hwy 1 Hw

4 Pickup

-  Go southwest toward S HWY 1 HW 39 ft
-  Turn left on S HWY 1 HW 2.12 mi
-  Destination on the left

#3 - 6:15 AM - 8735 LA-1

2 Pickup

-  Go southeast on S HWY 1 HW 1.97 mi
-  Turn right on HWY 3170 HW 1.63 mi
-  Turn right on HWY 457 HW 1.94 mi
-  Destination on the right

#4 - 6:25 AM - 2158 LA-457

1 Pickup

-  Go northeast on HWY 457 HW 0.27 mi
-  Destination on the left

#5 - 6:26 AM - 2211 LA-457

2 Pickup

-  Continue southeast on HWY 457 HW 0.58 mi
-  Destination on the left



#6 - 6:28 AM - 2305 LA-457

2 Pickup

-  Continue southeast on HWY 457 HW 166 ft
-  Destination on the right

#7 - 6:29 AM - 2320 LA-457

1 Pickup

-  Continue southeast on HWY 457 HW 205 ft
-  Destination on the right

#8 - 6:30 AM - 2324 Hwy 457 A

3 Pickup

-  Continue southeast on HWY 457 HW 242 ft
-  Destination on the right

#9 - 6:31 AM - 2334 LA-457

1 Pickup

-  Continue southeast on HWY 457 HW 194 ft
-  Destination on the left

#10 - 6:31 AM - 2355 LA-457

1 Pickup

-  Continue southeast on HWY 457 HW 2.38 mi
-  Destination on the right

#11 - 6:38 AM - 2824 LA-457

6 Pickup

-  Continue southeast on HWY 457 HW 0.14 mi
-  Destination on the right

#12 - 6:39 AM - 2848 Hwy 457

2 Pickup

-  Continue south on HWY 457 HW 0.41 mi
-  Turn right on HATHORN RD 0.87 mi
-  Destination on the right

#13 - 6:43 AM - 51 Hathorn Rd

4 Pickup

-  Continue south on HATHORN RD 0.22 mi
-  Make sharp right on LA HWY 1 S 0.69 mi
-  Make sharp right on TYLER RD 0.34 mi
-  Destination on the left

#14 - 6:47 AM - 154 Tyler Rd

1 Pickup

-  Continue northeast on TYLER RD 0.36 mi
-  Destination on the left



#15 - 6:49 AM - 80 Tyler Rd

5 Pickup

-  Continue northeast on TYLER RD 0.14 mi
-  Destination on the right


#16 - 6:50 AM - TYLER RD & SOUTHLAND RD (SW) / SOUTHLAND RD & TYLER RD

3 Pickup

-  Go northeast on TYLER RD toward SOUTHLAND RD 0.28 mi
-  Make sharp right on HWY 457 HW 0.87 mi
-  Destination on the left

#17 - 6:54 AM - 3062 Hwy 457

3 Pickup

-  Go east on HWY 457 HW toward REYNOLDS RD 1.03 mi
-  Destination on the right

#18 - 6:57 AM - 3270 LA-457

2 Pickup

-  Continue southeast on HWY 457 HW 0.38 mi
-  Turn right on POLAND LOAD/UNLOAD LOOP 250 ft
-  Destination on the right

#19 - 7:00 AM - Poland Junior High School / 3348 Highway 457

45 Dropoff

Run - POLAND JR. HIGH AM 02

8/8/2022 - 5/22/2023

Driver: DAUZAT, GWEN L

Vehicle: 18-17

Mon, Tue, Wed, Thu, Fri

Time: 59 min

Distance: 18.54 mi

Student Crossing <X>

Students: 32 / 31







Description:

Map







#1 - 8:00 AM - THOMPSON ST & WASHINGTON ST (S)

1 Pickup

-  Go northeast on THOMPSON ST toward WASHINGTON ST 43 ft
-  Turn left on WASHINGTON ST 244 ft
-  Turn right on LA HWY 181 0.14 mi
-  Continue on GREENWOOD AVE 0.17 mi
-  Turn right on HAVARD ST 168 ft
-  Destination on the right

#2 - 8:02 AM - HAVARD ST & WILHELMINA ST (WNW)

1 Pickup

-  Go southeast on HAVARD ST toward WILHELMINA ST 0.14 mi
-  Turn right on JOHNSON ST 0.15 mi
-  Turn right on LA HWY 71 S 364 ft
-  Destination on the right

#3 - 8:03 AM - 401 Front St





3 Pickup

-  Go west on LA HWY 71 S 21 ft

| | | |
|--|----------------------------|---------|
|  | Turn right on LEDBETTER ST | 0.18 mi |
|  | Destination on the right | |

#4 - 8:05 AM - LEDBETTER ST & HAVARD ST (S) / HAVARD ST & LEDBETTER ST

2 Pickup

| | | |
|---|---|---------|
|  | Go northeast on LEDBETTER ST toward HAVARD ST | 43 ft |
|  | Turn right on HAVARD ST | 248 ft |
|  | Turn left on JOHNSON ST | 0.14 mi |
|  | Destination on the right | |



#5 - 8:06 AM - JOHNSON ST & STANLEY ST (SSW)

3 Pickup

| | | |
|---|----------------------------------|--------|
|  | Continue northeast on JOHNSON ST | 43 ft |
|  | Turn right on STANLEY ST | 267 ft |
|  | Turn right on FORD ST | 518 ft |
|  | Turn right on SHACKLEFORD ST | 225 ft |
|  | Destination on the right | |




#6 - 8:08 AM - SHACKLEFORD ST & JOHNSON ST (E) / JOHNSON ST & SHACKLEFORD ST

4 Pickup

| | | |
|---|--------------------------------------|---------|
|  | Continue northwest on SHACKLEFORD ST | 43 ft |
|  | Turn left on JOHNSON ST | 0.18 mi |
|  | Destination on the right | |

#7 - 8:10 AM - 103 Johnson St

1 Pickup

| | | |
|---|---|---------|
|  | Go southwest on JOHNSON ST toward LA HWY 71 S | 89 ft |
|  | Turn left on LA HWY 71 S | 0.59 mi |
|  | Destination on the left | |

#8 - 8:12 AM - 1011 US-71

1 Pickup



| | | |
|---|-------------------------|---------|
|  | Go east on LA HWY 71 S | 0.21 mi |
|  | Make sharp left | 0.26 mi |
|  | Destination on the left | |

#9 - 8:13 AM - 203 Jefferson Hwy

| | | |
|---|---------------------------|---------|
|  | Go west toward SHORT ST | 0.21 mi |
|  | Bear right on LA HWY 71 S | 415 ft |
|  | Turn right on JACKSON ST | 268 ft |
|  | Turn left on 2ND ST | 46 ft |
|  | Destination on the right | |

#10 - 8:15 AM - 303 2nd St

2 Pickup


-  Go northwest on 2ND ST toward WADSWORTH AV 465 ft
-  Destination on the right

#11 - 8:16 AM - 2ND ST & SCOTT ST (ESE)




-  Continue northwest on 2ND ST 259 ft
-  Destination on the right

#12 - 8:17 AM - 2ND ST & KLOCK ST (ESE)

2 Pickup






-  Continue northwest on 2ND ST 43 ft
-  Turn right on KLOCK ST 0.18 mi
-  Destination on the left

#13 - 8:18 AM - 503 Klock St






-  Go northeast on KLOCK ST toward TANNER ST 0.12 mi
-  Turn right on BOYD ST 504 ft
-  Destination on the right

#14 - 8:19 AM - BOYD ST & WADSWORTH AV (WNW)

1 Pickup

-  Go southeast on BOYD ST toward WADSWORTH AV 43 ft
-  Turn left on WADSWORTH AV 0.25 mi
-  Turn right on KLOCK ST 338 ft
-  Turn left on BAYOU RD 0.53 mi
-  Destination on the left

#15 - 8:22 AM - 1062 Bayou Rd

-  Go northwest on BAYOU RD 0.73 mi
-  Turn right on CHENEYVILLE-ECHO RD 5.90 mi
-  Turn left on SANDY RD 0.31 mi
-  Continue on SANDY LN 0.14 mi
-  Destination on the right






#16 - 8:40 AM - 23 Sandy Lane

1 Pickup

-  Continue northeast on SANDY LN 0.12 mi
-  Turn left on HWY 1 S 0.42 mi
-  Make sharp right on ECHO ST 0.17 mi
-  Destination on the left







#17 - 8:42 AM - 41 Echo St, #E

7 Pickup

-  Go east on ECHO ST toward RIVER RD RD 0.28 mi
-  Turn right at RIVER RD RD to stay on ECHO ST 0.15 mi
-  Turn right on HWY 1 S 0.42 mi
-  Make sharp right on ECHO ST 276 ft
-  Destination on the left

#18 - 8:46 AM - 9 Echo St

1 Pickup

-  Go east on ECHO ST toward RIVER RD RD 0.39 mi
-  Turn right at RIVER RD RD to stay on ECHO ST 0.15 mi
-  Turn right on HWY 1 S 0.42 mi
-  Continue on LA HWY 1 S 1.38 mi
-  Turn right on HWY 457 HW 1.89 mi
-  Destination on the left

#19 - 8:55 AM - 3580 Hwy 457

1 Pickup

-  Continue north on HWY 457 HW 1.26 mi
-  Make sharp left on POLAND LOAD/UNLOAD LOOP 250 ft
-  Destination on the right

#20 - 8:59 AM - Poland Junior High School / 3348 Highway 457

31 Dropoff

Unload

1 Pickup

- Transfer from RAPIDES HIGH AM 07 (Vehicle 11-26)
- Transfer from RAPIDES HIGH AM 06 (Vehicle 16-03)
- Transfer from POLAND JR. HIGH AM 03 (Vehicle 21-04)

Run - POLAND JR. HIGH AM 03

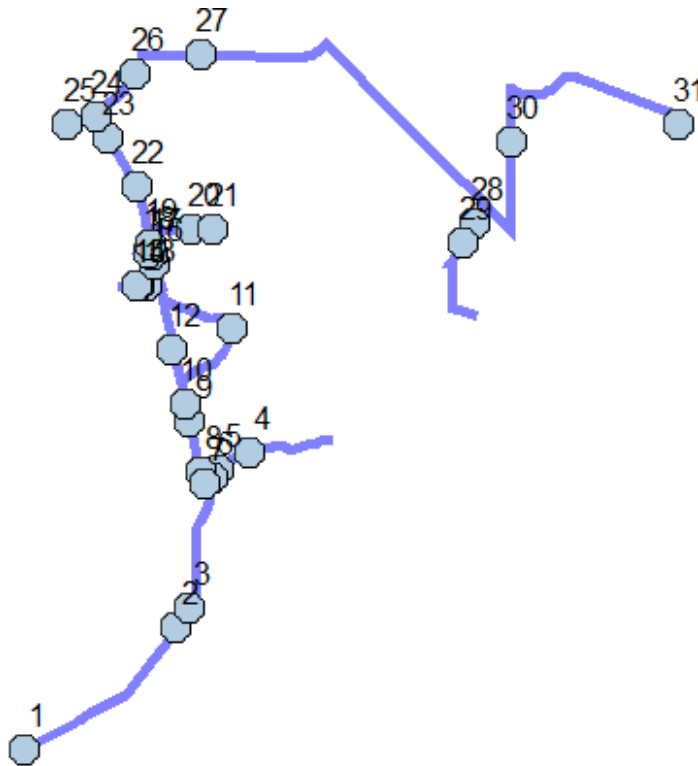
8/8/2022 - 5/22/2023

Driver: GIPE, TIM
Time: 1 hr 19 min
Students: 46 / 46

Vehicle: 21-04
Distance: 23.71 mi
Description:



Mon, Tue, Wed, Thu, Fri
Student Crossing <X>

Map





#1 - 5:41 AM - 345 Hwy 457

2 Pickup

-  Go northeast on HWY 457 HW toward BRADY RD 1.73 mi
-  Destination on the left






#2 - 5:45 AM - 697 LA-457

1 Pickup

-  Go northeast on HWY 457 HW toward POMPEY RD / HWY 457 18 ft
-  Continue on HWY 457 0.19 mi
-  Destination on the left

#3 - 5:46 AM - 743 LA-457

2 Pickup

-  Continue north on HWY 457 0.94 mi
-  Continue on HWY 457 HW 0.14 mi
-  Turn right on CLAUDE CURTIS RD 1.27 mi
-  Make U-turn and go back on CLAUDE CURTIS RD 0.76 mi
-  Destination on the left

#4 - 5:55 AM - 116 Claude Curtis Rd




1 Pickup

-  Go southwest on CLAUDE CURTIS RD 0.31 mi
-  Destination on the left

#5 - 5:56 AM - 110 Claude Curtis Rd

-  Go southwest on CLAUDE CURTIS RD 439 ft
-  Destination on the left

#6 - 5:56 AM - 104 Claude Curtis Rd

-  Go southwest on CLAUDE CURTIS RD toward HWY 457 HW 0.11 mi
-  Turn right on HWY 457 HW 144 ft
-  Destination on the right

#7 - 5:57 AM - 981 Hwy 457 Hw / 980 Hwy 457 Hw

1 Pickup

-  Continue north on HWY 457 HW 0.11 mi
-  Destination on the left

#8 - 5:58 AM - 985 LA-457

2 Pickup

-  Go north on HWY 457 HW 0.43 mi
-  Destination on the right




#9 - 6:00 AM - 1078 LA-457

2 Pickup

-  Go north on HWY 457 HW 0.16 mi
-  Destination on the left





#10 - 6:01 AM - 1147 LA-457

2 Pickup

-  Go north on HWY 457 HW toward SATCHER RD / TIGER LAKE RD 0.93 mi
-  Make sharp right on TIGER LAKE CUTOFF RD 0.68 mi
-  Destination on the left



#11 - 6:05 AM - 133 Tiger Lake Cutoff Rd

2 Pickup

-  Go south on TIGER LAKE CUTOFF RD toward CONDLEY HATHORN RD 175 ft
-  Bear right on TIGER LAKE RD 0.64 mi
-  Turn right on HWY 457 HW 0.26 mi
-  Destination on the left

#12 - 6:08 AM - 1213 LA-457

3 Pickup

-  Go north on HWY 457 HW toward TIGER LAKE CUTOFF RD 0.56 mi
-  Turn left on CHICOLA RD 0.11 mi



Destination on the right

#13 - 6:11 AM - 30 Chicola Ln

2 Pickup



Continue west on CHICOLA RD

382 ft



Destination on the left

#14 - 6:12 AM - 49 CHICOLA RD

1 Pickup



Go west on CHICOLA RD

52 ft



Destination on the right

#15 - 6:13 AM - 52 Chicola Ln

1 Pickup



Continue west on CHICOLA RD

0.18 mi



Make U-turn and go back on CHICOLA RD

0.37 mi



Turn left on HWY 457 HW

0.18 mi



Destination on the right

#16 - 6:16 AM - 1354 LA-457

1 Pickup



Continue north on HWY 457 HW

488 ft



Destination on the right

#17 - 6:16 AM - 1378 LA-457

1 Pickup



Continue north on HWY 457 HW

103 ft



Turn left on C GUILLORY RD

163 ft



Destination on the left

#18 - 6:17 AM - 21 C Guillory Rd



Continue west on C GUILLORY RD

0.15 mi



Make U-turn and go back on C GUILLORY RD

0.18 mi



Turn left on HWY 457 HW

345 ft



Destination on the left

#19 - 6:19 AM - 1399 LA-457

2 Pickup



Continue north on HWY 457 HW

0.13 mi



Turn right on CAIN RD

0.39 mi



Destination on the right

#20 - 6:21 AM - 60 Cain Road

2 Pickup



Continue east on CAIN RD

0.18 mi



Destination on the right

#21 - 6:23 AM - 108 Cain Rd

5 Pickup



Continue east on CAIN RD 278 ft



Make U-turn and go back on CAIN RD 0.62 mi



Turn right on HWY 457 HW 0.39 mi



Destination on the left

#22 - 6:27 AM - 1508 Hwy 457

1 Pickup



Go northwest on HWY 457 HW toward LOUIS RICHARDSON RD 0.49 mi



Destination on the left

#23 - 6:29 AM - 1601 HWY 457

2 Pickup



Go northwest on HWY 457 HW 0.20 mi



Destination on the left

#24 - 6:30 AM - 1650 Hwy 457 / 1661 Hwy 457

1 Pickup



Continue north on HWY 457 HW 198 ft



Turn left on PENNY LN 0.28 mi



Destination on the left

#25 - 6:32 AM - 140 Penny Ln

2 Pickup



Go back northeast on PENNY LN 0.28 mi



Turn left on HWY 457 HW 0.49 mi



Destination on the right

#26 - 6:35 AM - 1741 Hwy 457

2 Pickup



Continue north on HWY 457 HW 0.20 mi



Turn right on HWY 3170 HW 0.51 mi



Destination on the right

#27 - 6:37 AM - 1014 LA-3170

1 Pickup



Go east on HWY 3170 HW toward WILLOW WINDS 1.12 mi



Turn right on LA HWY 1 S 2.00 mi








Turn right on TIGER LAKE RD 0.18 mi



Destination on the right





#28 - 6:42 AM - 28 Tiger Lake Road / 30 Tiger Lake Road

1 Pickup

| | | |
|---|--|---------|
|  | Go southwest on TIGER LAKE RD toward BUBBA DUNN RD | 0.39 mi |
|  | Turn left on BUBBA DUNN RD | 0.62 mi |
|  | Make U-turn and go back on BUBBA DUNN RD | 0.62 mi |
|  | Turn right on TIGER LAKE RD | 0.20 mi |
|  | Destination on the left | |





#29 - 6:49 AM - 41 Tiger Lake Rd / 39 Tiger Lake Rd

1 Pickup

| | | |
|---|--|---------|
|  | Continue northeast on TIGER LAKE RD | 0.37 mi |
|  | Turn right on S LA HWY 1 S | 0.25 mi |
|  | Turn left on PEART RD and immediately turn left on DEWITT LN | 0.76 mi |
|  | Destination on the right | |

#30 - 6:53 AM - 89 Dewitt Ln

2 Pickup

| | | |
|--|---|---------|
|  | Go north on DEWITT LN toward HWY 457 HW | 0.46 mi |
|  | Make sharp right on HWY 457 HW | 1.62 mi |
|  | Turn right on POLAND LOAD/UNLOAD LOOP | 250 ft |
|  | Destination on the right | |

#31 - 7:00 AM - Poland Junior High School / 3348 Highway 457

46 Dropoff

- Transfer to RAPIDES HIGH AM 07 (Vehicle 11-26)
- Transfer to RAPIDES HIGH AM 06 (Vehicle 16-03)
- Transfer to POLAND JR. HIGH AM 02 (Vehicle 18-17)
- Unload

Run - POLAND JR. HIGH AM 04

8/8/2022 - 5/22/2023

Driver: FRANKS, SHERI

Vehicle: 15-16

Mon, Tue, Wed, Thu, Fri

Time: 1 hr 2 min

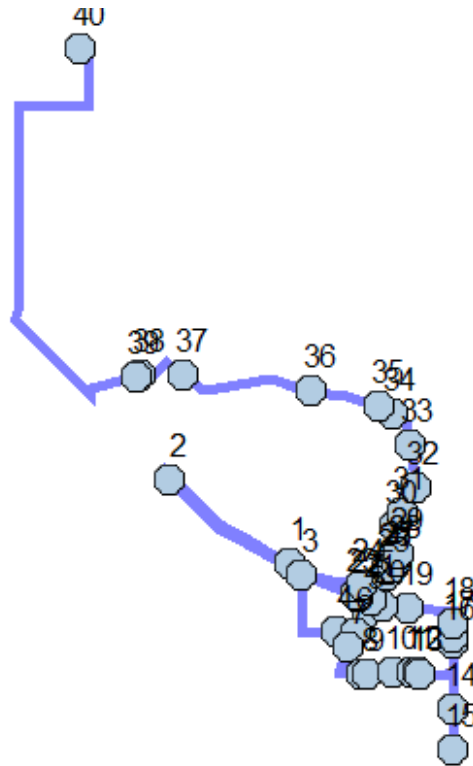
Distance: 15.59 mi

Student Crossing <X>

Students: 39 / 39

Description:

Map



#1 - 6:20 AM - 10191 La Hwy 1 S

-  Go northwest on LA HWY 1 S 1.09 mi
-  Make sharp left on BEAUREGARD RD 354 ft
-  Destination on the right

#2 - 6:22 AM - 14 Beauregard Road

-  Continue southeast on BEAUREGARD RD 1.16 mi
-  Destination on the left

#3 - 6:26 AM - 248 Beauregard Road

-  Continue southeast on BEAUREGARD RD 52 ft
-  Bear right on CONSTANT RD 0.63 mi
-  Destination on the left

#4 - 6:28 AM - 113 Constant Rd, Alexandria, LA 71302

1 Pickup

-  Continue east on CONSTANT RD 0.14 mi
-  Turn left on SANDY LN 0.26 mi
-  Turn left on HWY 1 S 0.11 mi
-  Turn right on LABORDE LN 0.21 mi

-  Turn right on ECHO ST 0.11 mi
-  Continue on SANDY LN 485 ft
-  Destination on the left

#5 - 6:31 AM - 20 Sandy Lane





-  Continue southwest on SANDY LN 0.16 mi
-  Destination on the right

#6 - 6:32 AM - SANDY LN & CONSTANT RD (NNE) / Constant Rd & Sandy Ln & Sandy Rd

-  Go southwest on SANDY LN 43 ft
-  Continue on SANDY RD 0.11 mi
-  Destination on the right

#7 - 6:32 AM - 72 Sandy Ln

1 Pickup

-  Continue southwest on SANDY RD 0.20 mi
-  Make sharp left at CHENEYVILLE-ECHO RD to stay on SANDY RD 2 ft
-  Continue on SANDY LN 0.17 mi
-  Destination on the right

#8 - 6:34 AM - 132 Sandy Ln

2 Pickup

-  Continue east on SANDY LN 193 ft
-  Destination on the right

#9 - 6:35 AM - 140 Sandy Ln

1 Pickup

-  Continue east on SANDY LN 0.19 mi
-  Destination on the left

#10 - 6:36 AM - 189 Sandy Ln

2 Pickup

-  Continue east on SANDY LN 0.13 mi
-  Destination on the left

#11 - 6:37 AM - 211 Sandy Ln

1 Pickup

-  Continue east on SANDY LN 241 ft
-  Destination on the left

#12 - 6:37 AM - 221 Sandy Ln

1 Pickup

-  Continue east on SANDY LN 48 ft
-  Destination on the right

#13 - 6:38 AM - 222 Sandy Ln

2 Pickup

-  Continue east on SANDY LN 0.23 mi
-  Turn right on GUILLORY LN 0.25 mi
-  Destination on the left




#14 - 6:40 AM - 57 Guillory Ln

1 Pickup

-  Continue south on GUILLORY LN 0.29 mi
-  Destination on the left

#15 - 6:42 AM - 123 Guillory Ln

2 Pickup

-  Go north on GUILLORY LN toward SANDY LN 0.54 mi
-  Continue on SANDY LN 0.20 mi
-  Destination on the left

#16 - 6:45 AM - 317 Sandy Lane

2 Pickup

-  Continue north on SANDY LN 233 ft
-  Destination on the left

#17 - 6:45 AM - 327 Sandy Ln

-  Continue north on SANDY LN 503 ft
-  Destination on the left

#18 - 6:46 AM - 347 Sandy Ln

1 Pickup

-  Continue north on SANDY LN 469 ft
-  Turn left on LA HWY 1 S 73 ft
-  Continue on HWY 1 S 0.30 mi
-  Destination on the right

#19 - 6:47 AM - 10537 LA-1, #7

-  Continue west on HWY 1 S 0.19 mi
-  Destination on the left

#20 - 6:48 AM - 10532 LA-1

1 Pickup

-  Continue west on HWY 1 S 432 ft
-  Destination on the left

#21 - 6:48 AM - 10543 LA-1

3 Pickup

-  Continue west on HWY 1 S 0.10 mi



Destination on the right

#22 - 6:49 AM - 10495 LA-1

1 Pickup



Go west on HWY 1 S toward LABORDE LN

147 ft



Destination on the right

#23 - 6:50 AM - 10489 Hwy 1 South / 10491 Hwy 1 South

1 Pickup



Continue west on HWY 1 S

0.29 mi



Make sharp right on ECHO ST

0.45 mi



Turn right at RIVER RD RD to stay on ECHO ST

0.15 mi



Turn right on HWY 1 S

0.11 mi



Turn right on LABORDE LN

432 ft



Destination on the left

#24 - 6:53 AM - 115 Laborde Ln

1 Pickup



Go east on LABORDE LN

0.13 mi



Make sharp left on ECHO ST

167 ft



Bear right on RIVER RD RD

430 ft



Destination on the left

#25 - 6:54 AM - 638 River Rd

2 Pickup



Go north on RIVER RD RD

153 ft



Destination on the left

#26 - 6:55 AM - 634 River Road / 638 River Road



Go northeast on RIVER RD RD

221 ft



Destination on the right

#27 - 6:55 AM - 627 River Rd

1 Pickup



Go northeast on RIVER RD RD

235 ft



Destination on the right

#28 - 6:56 AM - 622 River Road



Go north on RIVER RD RD

346 ft



Destination on the left

#29 - 6:57 AM - 612 River Rd

1 Pickup



Go north on RIVER RD RD

0.21 mi



Destination on the right

#30 - 6:58 AM - RIVER RD RD & RIVER RD (S) / E Smith Rd & River Rd & River Rd Rd

-  Continue north on RIVER RD RD 43 ft
-  Continue on RIVER RD 0.11 mi
-  Destination on the left

#31 - 6:58 AM - 540 River Rd

2 Pickup

-  Go northeast on RIVER RD 0.21 mi
-  Destination on the left

#32 - 7:00 AM - 512 River Road

1 Pickup

-  Continue north on RIVER RD 0.30 mi
-  Destination on the left

#33 - 7:01 AM - 454 River Rd

2 Pickup

-  Continue northwest on RIVER RD 0.27 mi
-  Destination on the left

#34 - 7:03 AM - 412 River Road

2 Pickup

-  Continue northwest on RIVER RD 0.11 mi
-  Destination on the left

#35 - 7:04 AM - 372 River Rd

2 Pickup




-  Go west on RIVER RD 0.49 mi
-  Destination on the left

#36 - 7:06 AM - 248 River Rd

1 Pickup

-  Continue west on RIVER RD 0.95 mi
-  Destination on the right

#37 - 7:10 AM - 524 River Rd







-  Go west on RIVER RD toward HWY 457 HW / LAMBERT RD 0.28 mi
-  Bear right on LAMBERT RD 494 ft
-  Destination on the left

#38 - 7:12 AM - 93 Lambert Road / 92 Lambert Road

-  Continue west on LAMBERT RD 181 ft
-  Destination on the right

#39 - 7:12 AM - 83 Lambert Road / 79 Lambert Road

1 Pickup

| | | |
|---|--|---------|
|  | Continue west on LAMBERT RD | 0.37 mi |
|  | Make sharp right on LA HWY 1 S | 0.76 mi |
|  | Turn right on TOWN & COUNTRY RD | 2.00 mi |
|  | Turn left on HWY 457 HW | 0.44 mi |
|  | Make sharp left on POLAND LOAD/UNLOAD LOOP | 250 ft |
|  | Destination on the right | |

#40 - 7:22 AM - Poland Junior High School / 3348 Highway 457

39 Dropoff

Run - POLAND JR. HIGH AM 05

8/8/2022 - 5/22/2023

Driver: GUILLORY, CAROL

Vehicle: 16-10

Mon, Tue, Wed, Thu, Fri

Time: 1 hr 0 min

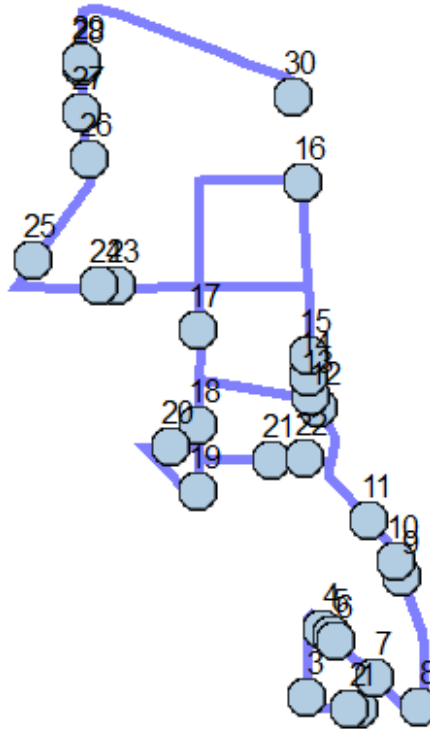
Distance: 17.17 mi

Student Crossing <X>

Students: 31 / 31

Description:

Map




#1 - 8:00 AM - 138 Guy Peart Rd




3 Pickup

-  Go west on GUY PEART RD 230 ft
-  Destination on the left

#2 - 8:00 AM - 130 Guy Peart Road

-  Go west on GUY PEART RD 0.25 mi
-  Destination on the left

#3 - 8:02 AM - 70 Guy Peart Road

-  Go north on GUY PEART RD toward LA HWY 1 S 0.40 mi
-  Turn right on LA HWY 1 S 489 ft
-  Destination on the right

#4 - 8:04 AM - 10039 LA-1

1 Pickup

-  Go southeast on LA HWY 1 S 281 ft
-  Destination on the left

#5 - 8:04 AM - 10047 LA-1

1 Pickup

-  Go southeast on LA HWY 1 S 176 ft
-  Destination on the left

#6 - 8:05 AM - 10047 LA-1


3 Pickup

-  Go southeast on LA HWY 1 S 0.25 mi
-  Destination on the left

#7 - 8:06 AM - 10099 LA-1

-  Continue southeast on LA HWY 1 S 0.25 mi
-  Turn left on HWY 457 HW 257 ft
-  Destination on the right

#8 - 8:07 AM - 3944 Hwy 457

-  Continue north on HWY 457 HW 0.63 mi
-  Destination on the right

#9 - 8:09 AM - 95 Lambert Road

-  Continue north on HWY 457 HW 410 ft
-  Destination on the right


#10 - 8:10 AM - 3817 LA-457

1 Pickup




-  Continue northwest on HWY 457 HW 0.24 mi
-  Destination on the left

#11 - 8:11 AM - 3762 Hwy 457






2 Pickup

-  Go northwest on HWY 457 HW toward DUPUY LP 0.62 mi
-  Destination on the right

#12 - 8:13 AM - 3645 HWY 457







-  Go northwest on HWY 457 HW toward CHILLY BRITTAN RD 300 ft
-  Turn left on CHILLY BRITTAN RD 58 ft
-  Destination on the right

#13 - 8:14 AM - 99 Chilly Brittan Rd

-  Go west on CHILLY BRITTAN RD toward TOWN & COUNTRY RD 0.54 mi
-  Turn right on TOWN & COUNTRY RD 0.43 mi
-  Turn right on PEART RD 0.51 mi
-  Turn right on HWY 457 HW 0.43 mi
-  Destination on the right






#14 - 8:19 AM - 3608 Hwy 457

1 Pickup





-  Go south on HWY 457 HW toward CHILLY BRITTAN RD 0.10 mi
-  Make sharp right on CHILLY BRITTAN RD 0.55 mi
-  Turn right on TOWN & COUNTRY RD 0.43 mi
-  Turn right on PEART RD 0.51 mi
-  Turn right on HWY 457 HW 0.33 mi
-  Destination on the right

#15 - 8:24 AM - 3580 LA-457

1 Pickup

-  Go south on HWY 457 HW toward CHILLY BRITTAN RD 0.20 mi
-  Make sharp right on CHILLY BRITTAN RD 0.55 mi
-  Turn right on TOWN & COUNTRY RD 1.43 mi
-  Turn right on HWY 457 HW 120 ft
-  Destination on the right

#16 - 8:31 AM - 3422 Hwy 457



-  Go south on HWY 457 HW toward PEART RD 0.48 mi
-  Turn right on PEART RD 0.51 mi
-  Turn left on TOWN & COUNTRY RD 0.20 mi
-  Destination on the right

#17 - 8:34 AM - 161 Town And Country Rd





1 Pickup

-  Go south on TOWN & COUNTRY RD toward CHILLY BRITTAN RD 0.45 mi
-  Destination on the right

#18 - 8:36 AM - 63



-  Go south on TOWN & COUNTRY RD toward B BRITTAN RD 0.32 mi
-  Destination on the right

#19 - 8:37 AM - 6

-  Go southwest on TOWN & COUNTRY RD toward LA HWY 1 S 194 ft
-  Turn right on LA HWY 1 S 0.33 mi
-  Make sharp right on B BRITTAN RD 0.13 mi
-  Destination on the left

#20 - 8:38 AM - 13 B Brittan Rd

2 Pickup

-  Go east on B BRITTAN RD toward TOWN & COUNTRY RD 0.13 mi
-  Turn right on TOWN & COUNTRY RD 249 ft
-  Turn left on DUPUY LP 0.35 mi
-  Destination on the right





#21 - 8:41 AM - DUPUY LP & (WSW) / & DUPUY LP

2 Pickup


-  Go east on DUPUY LP 0.16 mi
-  Destination on the right

#22 - 8:42 AM - 29 Dupuy Lane

3 Pickup




-  Go east on DUPUY LP toward HWY 457 HW 0.12 mi
-  Turn left on HWY 457 HW 0.85 mi
-  Turn left on PEART RD 0.90 mi
-  Destination on the right

#23 - 8:47 AM - 151 Peart Rd

-  Go west on PEART RD 452 ft
-  Destination on the right

#24 - 8:48 AM - 111 Peart Rd

3 Pickup

-  Go west on PEART RD toward REYNOLDS RD 0.40 mi
-  Make sharp right on REYNOLDS RD 0.15 mi
-  Destination on the left


#25 - 8:50 AM - 25 Reynolds Rd

1 Pickup

-  Go northeast on REYNOLDS RD 0.57 mi
-  Destination on the right

#26 - 8:52 AM - 135 Reynolds Rd

2 Pickup

-  Go north on REYNOLDS RD 0.22 mi
-  Destination on the right

#27 - 8:53 AM - 117 Reynolds Rd

2 Pickup

-  Go north on REYNOLDS RD 0.22 mi
-  Destination on the left

#28 - 8:54 AM - 50 Reynolds Rd

1 Pickup

-  Go north on REYNOLDS RD 105 ft
-  Destination on the right

#29 - 8:55 AM - 43 Reynolds Rd

1 Pickup

-  Go north on REYNOLDS RD toward HWY 457 HW 0.23 mi



Turn right on HWY 457 HW

1.11 mi

Turn right on POLAND LOAD/UNLOAD LOOP

250 ft

Destination on the right

#30 - 9:00 AM - Poland Junior High School / 3348 Highway 457

31 Dropoff

Run - POLAND JR. HIGH AM 06

8/8/2022 - 5/22/2023

Driver: DAUZAT, DEBORAH

Vehicle:

Mon, Tue, Wed, Thu, Fri

Time: 1 hr 32 min

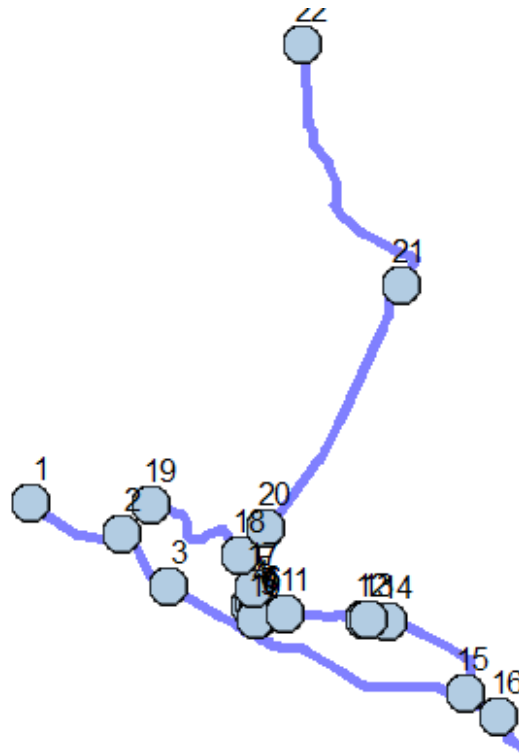
Distance: 35.98 mi

Student Crossing <X>

Students: 30 / 30




Description:

Map



#1 - 8:00 AM - 9980 La Hwy 71 S

2 Pickup

-  Go southeast on LA HWY 71 S toward BAYOU RD 1.07 mi
-  Bear left on MUNSON RD 0.80 mi
-  Destination on the left

#2 - 8:03 AM - 218 Munson Rd

-  Go southeast on MUNSON RD 0.95 mi
-  Bear left on LA HWY 71 S 0.38 mi
-  Destination on the left

#3 - 8:07 AM - 10568 Hwy 71 South

-  Go southeast on LA HWY 71 S 1.58 mi
-  Turn left on GREENWOOD AVE 0.45 mi
-  Destination on the right

#4 - 8:11 AM - GREENWOOD AVE & AVE F (SSE) / AVE F & GREENWOOD AVE


2 Pickup

-  Continue north on GREENWOOD AVE 269 ft

-  Turn right on AVE D AV 336 ft
-  Destination on the right




#5 - 8:12 AM - AVE D AV & CURTIS ST (WSW)

2 Pickup

-  Continue east on AVE D AV 43 ft
-  Turn right on CURTIS ST 237 ft
-  Turn left on AVE F 466 ft
-  Turn right on BOUEF AVE 0.16 mi
-  Destination on the right

#6 - 8:14 AM - BOUEF AVE & JOHNSON ST (W) / Bouef Ave & Johnson St

1 Pickup

-  Continue southeast on BOUEF AVE 43 ft
-  Turn right on JOHNSON ST and immediately turn right on DERBOURNE ST 0.12 mi
-  Destination on the right

#7 - 8:15 AM - DERBOURNE ST & BOYD ST (N) / BOYD ST & DERBOURNE ST

1 Pickup

-  Continue south on DERBOURNE ST 43 ft
-  Turn left on BOYD ST 313 ft
-  Destination on the right




#8 - 8:16 AM - BOYD ST & JOHNSON ST (WNW)

2 Pickup






-  Continue southeast on BOYD ST 43 ft
-  Turn right on JOHNSON ST 220 ft
-  Destination on the right

#9 - 8:17 AM - JOHNSON ST & STANLEY ST (NNE)

5 Pickup

-  Go southwest on JOHNSON ST toward STANLEY ST 293 ft
-  Turn right on TANNER ST 285 ft
-  Destination on the right

#10 - 8:19 AM - TANNER ST & DERBOURNE ST (E) / Derbourne St & Tanner St

-  Go northwest on TANNER ST toward DERBOURNE ST 20 ft
-  Turn right on DERBOURNE ST 253 ft
-  Turn right on STANLEY ST 0.16 mi
-  Turn left on KLOCK ST 0.21 mi
-  Turn right on BAYOU RD 0.33 mi



Destination on the right

#11 - 8:22 AM - 1230 Bayou Rd

5 Pickup



Go east on BAYOU RD

1.46 mi



Destination on the left

#12 - 8:26 AM - 1517 Bayou Rd

1 Pickup



Go east on BAYOU RD

469 ft



Destination on the left

#13 - 8:27 AM - 1535 Bayou Rd

1 Pickup



Go east on BAYOU RD

0.35 mi



Destination on the right

#14 - 8:29 AM - BAYOU RD & JEFF HORN RD (WSW) / Bayou Rd & Jeff Horn Rd



Go southeast on BAYOU RD toward JEFF HORN RD

2.33 mi



Destination on the right

#15 - 8:35 AM - 2115 Bayou Rd



Go south on BAYOU RD toward LA HWY 71 S

504 ft



Turn left on LA HWY 71 S

1.52 mi



Make U-turn and go back on LA HWY 71 S

0.77 mi



Destination on the left

#16 - 8:38 AM - 11918 La Hwy 71 S / 11847 La Hwy 71 S

1 Pickup



Continue west on LA HWY 71 S

4.87 mi



Turn right on KLOCK ST

0.51 mi



Turn left on BAYOU RD

0.53 mi



Destination on the left

#17 - 8:49 AM - 1062 Bayou Road

3 Pickup



Continue northwest on BAYOU RD

0.68 mi



Destination on the right

#18 - 8:51 AM - 942 Bayou Rd

2 Pickup



Go northwest on BAYOU RD toward CHENEYVILLE-ECHO RD

2.29 mi



Destination on the right

#19 - 8:57 AM - 454 Bayou Rd









-  Go southeast on BAYOU RD 2.26 mi
-  Turn left on CHENEYVILLE-ECHO RD 0.69 mi
-  Destination on the right

#20 - 9:05 AM - 146 Cheneyville Echo Rd

2 Pickup

-  Go northeast on CHENEYVILLE-ECHO RD 5.20 mi
-  Destination on the right

#21 - 9:18 AM - CHENEYVILLE-ECHO RD & SANDY LN (WSW) / Cheneyville-Echo Rd & Sandy Rd

-  Go east on CHENEYVILLE-ECHO RD toward SANDY RD 43 ft
-  Turn left on SANDY RD 0.31 mi
-  Continue on SANDY LN 0.26 mi
-  Turn left on HWY 1 S 0.42 mi
-  Continue on LA HWY 1 S 1.38 mi
-  Turn right on HWY 457 HW 3.15 mi
-  Make sharp left on POLAND LOAD/UNLOAD LOOP 250 ft
-  Destination on the right

#22 - 9:31 AM - Poland Junior High School / 3348 Highway 457

30 Dropoff