

Run - POLAND JR. HIGH AM 01

8/8/2022 - 5/22/2023

Driver: GAUTHIER, BETTY R

Vehicle: 19-20

Mon, Tue, Wed, Thu, Fri

Time: 1 hr 10 min

Distance: 32.65 mi

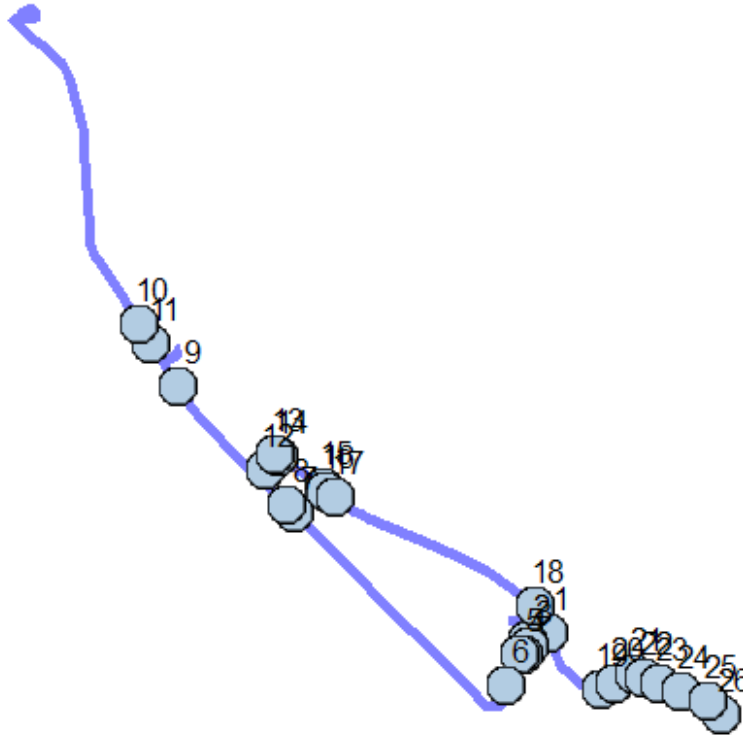
Student Crossing <X>

Students: 23 / 23





Description: POLAND 01

Add. Employee(s):

Map



#1 - 5:50 AM - 6 Tyler Road




-  Go southwest on TYLER RD toward SOUTHLAND RD 0.24 mi
-  Make sharp right on SOUTHLAND RD 0.43 mi
-  Make U-turn and go back on SOUTHLAND RD 0.36 mi
-  Destination on the left

#2 - 5:54 AM - 100 Southland Road / 106 Southland Road

-  Go south on SOUTHLAND RD 320 ft
-  Destination on the right

#3 - 5:54 AM - SOUTHLAND RD & TYLER RD (NW)

3 Pickup

-  Go south on SOUTHLAND RD toward TYLER RD 43 ft
-  Turn right on TYLER RD 514 ft
-  Destination on the left

#4 - 5:55 AM - 76 Tyler Road

 Go west on TYLER RD 251 ft
 Destination on the right





#5 - 5:56 AM - 80 Tyler Rd

5 Pickup

 Go southwest on TYLER RD 0.36 mi
 Destination on the right


#6 - 5:58 AM - 154 Tyler Rd

1 Pickup



 Go southwest on TYLER RD toward LA HWY 1 S 0.34 mi
 Turn right on LA HWY 1 S 0.84 mi
 Continue on S HWY 1 HW 1.97 mi
 Destination on the right

#7 - 6:04 AM - 8735 LA-1

2 Pickup

 Go northwest on S HWY 1 HW 0.12 mi
 Destination on the left










#8 - 6:04 AM - 8724 Hwy 1 South / 8709 Hwy 1 South

 Go northwest on S HWY 1 HW toward HWY 457 HW 1.68 mi
 Destination on the right








#9 - 6:07 AM - 8379 Hwy 1 South

 Go northwest on S HWY 1 HW 0.76 mi
 Destination on the left


#10 - 6:08 AM - 8279 S Hwy 1 Hw / 8277 S Hwy 1 Hw

 Continue north on S HWY 1 HW 3.57 mi
 Turn right 0.14 mi
 Turn right 0.39 mi
 Turn right 0.14 mi
 Turn left on HWY 1 HW S 4.02 mi
 Turn left 0.25 mi
 Make U-turn and go back 0.25 mi
 Turn right on S HWY 1 HW 0.22 mi
 Destination on the left

#11 - 6:22 AM - 8270 LA-1

-  Go northwest on S HWY 1 HW toward OLD RIVER RD 3.80 mi
-  Turn right 0.14 mi
-  Turn right 0.39 mi
-  Turn right 0.14 mi
-  Turn left on HWY 1 HW S 5.69 mi
-  Make sharp left on HWY 457 HW 0.14 mi
-  Destination on the right

#12 - 6:37 AM - 2158 LA-457

-  Go northeast on HWY 457 HW 0.23 mi
-  Destination on the left

#13 - 6:38 AM - 2203 Hwy 457 / 2200 Hwy 457

-  Continue southeast on HWY 457 HW 231 ft
-  Destination on the left

#14 - 6:39 AM - 2211 LA-457

1 Pickup

-  Continue southeast on HWY 457 HW 0.58 mi
-  Destination on the left



#15 - 6:41 AM - 2305 LA-457

2 Pickup

-  Continue southeast on HWY 457 HW 166 ft
-  Destination on the right

#16 - 6:41 AM - 2320 LA-457

1 Pickup

-  Go southeast on HWY 457 HW toward P C LINZAY RD 0.12 mi
-  Destination on the left



#17 - 6:42 AM - 2355 LA-457

1 Pickup

-  Go southeast on HWY 457 HW 2.38 mi
-  Destination on the right

#18 - 6:49 AM - 2824 LA-457

4 Pickup



 Go southeast on HWY 457 HW toward TYLER RD 1.20 mi
 Destination on the left

#19 - 6:53 AM - 3062 Hwy 457

3 Pickup

 Go east on HWY 457 HW 0.17 mi
 Destination on the left

#20 - 6:54 AM - 3099 Hwy 457 / 3100 Hwy 457

 Go northeast on HWY 457 HW toward REYNOLDS RD 0.24 mi
 Destination on the right

#21 - 6:55 AM - 3150 Hwy 457 / 3151 Hwy 457

 Continue east on HWY 457 HW 475 ft
 Destination on the left

#22 - 6:55 AM - 3177 Hwy 457

 Go east on HWY 457 HW 0.18 mi
 Destination on the left




#23 - 6:56 AM - 3205 Hwy 457

 Go east on HWY 457 HW 0.23 mi
 Destination on the left

#24 - 6:57 AM - 3240 Hwy 457 / 3242 Hwy 457

 Go east on HWY 457 HW 0.31 mi
 Destination on the right

#25 - 6:58 AM - 3300 Hwy 457 / 3302 Hwy 457

 Go southeast on HWY 457 HW toward POLAND LOAD/UNLOAD LOOP 0.19 mi
 Turn right on POLAND LOAD/UNLOAD LOOP 250 ft
 Destination on the right

#26 - 7:00 AM - Poland Junior High School / 3348 Highway 457

23 Dropoff

Run - POLAND JR. HIGH AM 02

8/8/2022 - 5/22/2023

Driver: DAUZAT, GWEN L

Vehicle: 18-17

Mon, Tue, Wed, Thu, Fri

Time: 59 min

Distance: 18.54 mi

Student Crossing <X>

Students: 3 / 5







Description:

Add. Employee(s):





Map



#1 - 8:00 AM - THOMPSON ST & WASHINGTON ST (S)

-  Go northeast on THOMPSON ST toward WASHINGTON ST 43 ft
-  Turn left on WASHINGTON ST 244 ft
-  Turn right on LA HWY 181 0.14 mi
-  Continue on GREENWOOD AVE 0.17 mi
-  Turn right on HAVARD ST 168 ft
-  Destination on the right

#2 - 8:02 AM - HAVARD ST & WILHELMINA ST (WNW)





-  Go southeast on HAVARD ST toward WILHELMINA ST 0.14 mi
-  Turn right on JOHNSON ST 0.15 mi
-  Turn right on LA HWY 71 S 364 ft
-  Destination on the right

#3 - 8:03 AM - 401 Front St

2 Pickup

-  Go west on LA HWY 71 S 21 ft
-  Turn right on LEDBETTER ST 0.18 mi
-  Destination on the right




#4 - 8:05 AM - LEDBETTER ST & HAVARD ST (S) / HAVARD ST & LEDBETTER ST

-  Go northeast on LEDBETTER ST toward HAVARD ST 43 ft
-  Turn right on HAVARD ST 248 ft
-  Turn left on JOHNSON ST 0.14 mi
-  Destination on the right




#5 - 8:06 AM - JOHNSON ST & STANLEY ST (SSW)

-  Continue northeast on JOHNSON ST 43 ft
-  Turn right on STANLEY ST 267 ft
-  Turn right on FORD ST 518 ft
-  Turn right on SHACKLEFORD ST 225 ft
-  Destination on the right

#6 - 8:08 AM - SHACKLEFORD ST & JOHNSON ST (E) / JOHNSON ST & SHACKLEFORD ST

-  Continue northwest on SHACKLEFORD ST 43 ft
-  Turn left on JOHNSON ST 0.18 mi
-  Destination on the right

#7 - 8:10 AM - 103 Johnson St

-  Go southwest on JOHNSON ST toward LA HWY 71 S 89 ft
-  Turn left on LA HWY 71 S 0.59 mi
-  Destination on the left

#8 - 8:12 AM - 1011 US-71



-  Go east on LA HWY 71 S 0.21 mi
-  Make sharp left 0.26 mi
-  Destination on the left

#9 - 8:13 AM - 203 Jefferson Hwy

-  Go west toward SHORT ST 0.21 mi
-  Bear right on LA HWY 71 S 415 ft
-  Turn right on JACKSON ST 268 ft
-  Turn left on 2ND ST 46 ft
-  Destination on the right

#10 - 8:15 AM - 303 2nd St


1 Pickup

 Go northwest on 2ND ST toward WADSWORTH AV 465 ft
 Destination on the right




#11 - 8:16 AM - 2ND ST & SCOTT ST (ESE)

 Continue northwest on 2ND ST 259 ft
 Destination on the right






#12 - 8:17 AM - 2ND ST & KLOCK ST (ESE)

 Continue northwest on 2ND ST 43 ft
 Turn right on KLOCK ST 0.18 mi
 Destination on the left






#13 - 8:18 AM - 503 Klock St

 Go northeast on KLOCK ST toward TANNER ST 0.12 mi
 Turn right on BOYD ST 504 ft
 Destination on the right

#14 - 8:19 AM - BOYD ST & WADSWORTH AV (WNW)

 Go southeast on BOYD ST toward WADSWORTH AV 43 ft
 Turn left on WADSWORTH AV 0.25 mi
 Turn right on KLOCK ST 338 ft
 Turn left on BAYOU RD 0.53 mi
 Destination on the left






#15 - 8:22 AM - 1062 Bayou Rd

 Go northwest on BAYOU RD 0.73 mi
 Turn right on CHENEYVILLE-ECHO RD 5.90 mi
 Turn left on SANDY RD 0.31 mi
 Continue on SANDY LN 0.14 mi
 Destination on the right







#16 - 8:40 AM - 23 Sandy Lane

 Continue northeast on SANDY LN 0.12 mi
 Turn left on HWY 1 S 0.42 mi
 Make sharp right on ECHO ST 0.17 mi
 Destination on the left




#17 - 8:42 AM - 41 Echo St, #E

	Go east on ECHO ST toward RIVER RD RD	0.28 mi
	Turn right at RIVER RD RD to stay on ECHO ST	0.15 mi
	Turn right on HWY 1 S	0.42 mi
	Make sharp right on ECHO ST	276 ft
	Destination on the left	

#18 - 8:46 AM - 9 Echo St

	Go east on ECHO ST toward RIVER RD RD	0.39 mi
	Turn right at RIVER RD RD to stay on ECHO ST	0.15 mi
	Turn right on HWY 1 S	0.42 mi
	Continue on LA HWY 1 S	1.38 mi
	Turn right on HWY 457 HW	1.89 mi
	Destination on the left	

#19 - 8:55 AM - 3580 Hwy 457

	Continue north on HWY 457 HW	1.26 mi
	Make sharp left on POLAND LOAD/UNLOAD LOOP	250 ft
	Destination on the right	

#20 - 8:59 AM - Poland Junior High School / 3348 Highway 457

5 Dropoff

Run - POLAND JR. HIGH AM 03

8/8/2022 - 5/22/2023

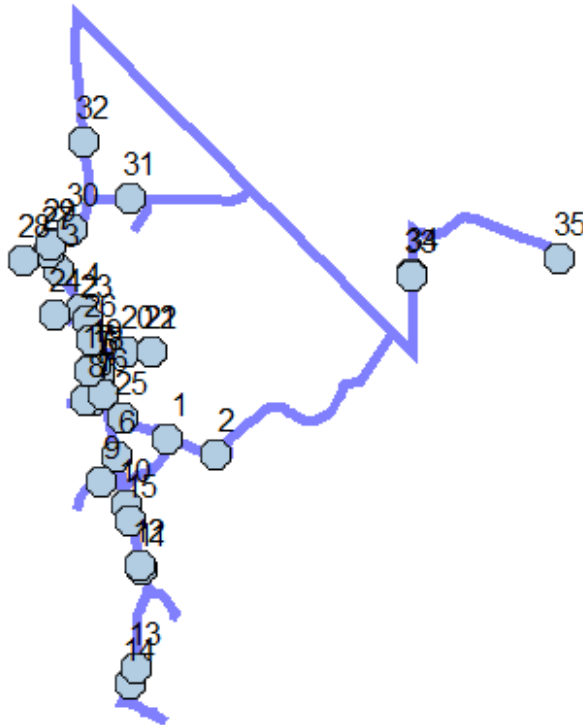
Driver: GIPE, TIM
Time: 3 hr 16 min
Students: 24 / 24

Vehicle: 21-04
Distance: 70.99 mi
Description: Katie Dunn

Mon, Tue, Wed, Thu, Fri
Student Crossing <X>




Add. Employee(s):

Map




#1 - 3:43 AM - 133 Tiger Lake Cutoff Rd

1 Pickup

-  Go south on TIGER LAKE CUTOFF RD toward CONDLEY HATHORN RD 175 ft
-  Turn left on TIGER LAKE RD 0.49 mi
-  Destination on the right

#2 - 3:45 AM - 496 Tiger Lake Road

-  Go northeast on TIGER LAKE RD 2.47 mi
-  Turn left on LA HWY 1 S 2.00 mi
-  Turn left on HWY 3170 HW 1.63 mi
-  Turn left on HWY 457 HW 0.93 mi
-  Destination on the right

#3 - 4:00 AM - 1601 HWY 457

3 Pickup

-  Go southeast on HWY 457 HW toward LOUIS RICHARDSON RD 0.43 mi



Destination on the right

#4 - 4:01 AM - 1515 Hwy 457



Go south on HWY 457 HW toward CAIN RD

0.70 mi



Destination on the left

#5 - 4:03 AM - 1371 Hwy 457



Go south on HWY 457 HW toward CHICOLA RD

0.36 mi



Turn left on TIGER LAKE CUTOFF RD

0.72 mi



Bear right on TIGER LAKE RD

0.64 mi



Turn right on HWY 457 HW

0.26 mi



Destination on the left

#6 - 4:09 AM - 1213 LA-457

3 Pickup



Continue north on HWY 457 HW

0.56 mi



Turn left on CHICOLA RD

0.11 mi



Destination on the right

#7 - 4:12 AM - 30 Chicola Ln

2 Pickup



Continue west on CHICOLA RD

0.26 mi



Make U-turn and go back on CHICOLA RD

0.18 mi



Destination on the left

#8 - 4:14 AM - 52 Chicola Ln

1 Pickup



Continue east on CHICOLA RD

0.19 mi



Turn right on HWY 457 HW

0.82 mi



Turn right on SATCHER RD

0.61 mi



Make U-turn and go back on SATCHER RD

0.39 mi



Destination on the right

#9 - 4:21 AM - 41 Satcher Road



Go east on SATCHER RD toward HWY 457 HW / TIGER LAKE RD

0.23 mi



Turn right on HWY 457 HW

0.23 mi











Destination on the right

#10 - 4:22 AM - 1147 LA-457

2 Pickup







-  Continue south on HWY 457 HW 0.65 mi
-  Destination on the left

#11 - 4:25 AM - 983 Hwy 457






-  Continue south on HWY 457 HW 0.22 mi
-  Turn left on SAM CARROL RD 0.43 mi
-  Make U-turn and go back on SAM CARROL RD 0.43 mi
-  Turn right on HWY 457 HW 1.80 mi
-  Make sharp right on TIGER LAKE CUTOFF RD 0.72 mi
-  Bear right on TIGER LAKE RD 0.64 mi
-  Turn left on HWY 457 HW 0.82 mi
-  Destination on the right

#12 - 4:39 AM - 985 LA-457

1 Pickup








-  Go south on HWY 457 HW toward CLAUDE CURTIS RD 0.28 mi
-  Continue on HWY 457 1.13 mi
-  Turn left on POMPEY RD 0.50 mi
-  Make U-turn and go back on POMPEY RD 0.50 mi
-  Turn right on HWY 457 0.36 mi
-  Destination on the right

#13 - 4:47 AM - 771 Hwy 457 / 782 Hwy 457

-  Continue north on HWY 457 0.78 mi
-  Turn right on SAM CARROL RD 0.43 mi
-  Make U-turn and go back on SAM CARROL RD 0.43 mi
-  Turn left on HWY 457 0.94 mi
-  Destination on the right

#14 - 4:55 AM - 743 LA-457






1 Pickup

-  Go southwest on HWY 457 toward HWY 457 HW / POMPEY RD 0.19 mi
-  Turn left on POMPEY RD 0.50 mi
-  Make U-turn and go back on POMPEY RD 0.50 mi
-  Turn right on HWY 457 1.13 mi
-  Continue on HWY 457 HW 1.80 mi
-  Make sharp right on TIGER LAKE CUTOFF RD 0.72 mi
-  Bear right on TIGER LAKE RD 0.64 mi




	Turn left on HWY 457 HW	0.39 mi
	Destination on the left	

#15 - 5:11 AM - 1078 LA-457





1 Pickup

	Go south on HWY 457 HW toward CLAUDE CURTIS RD	0.71 mi
	Turn left on SAM CARROL RD	0.43 mi
	Make U-turn and go back on SAM CARROL RD	0.43 mi
	Turn right on HWY 457 HW	1.98 mi
	Destination on the right	

#16 - 5:22 AM - 1348 Hwy 457 Hw









	Go north on HWY 457 HW toward C GUILLORY RD	0.23 mi
	Turn left on C GUILLORY RD	455 ft
	Destination on the left	

#17 - 5:23 AM - 33 C Guillory Road

	Go west on C GUILLORY RD toward HWY 457 HW	510 ft
	Make U-turn and go back on C GUILLORY RD	0.18 mi
	Turn right on HWY 457 HW	103 ft
	Destination on the left	





#18 - 5:24 AM - 1378 LA-457

1 Pickup

	Go south on HWY 457 HW toward CHICOLA RD	1.09 mi
	Turn left on TIGER LAKE RD	0.64 mi
	Bear left on TIGER LAKE CUTOFF RD	0.72 mi
	Turn right on HWY 457 HW	0.61 mi
	Turn right on CAIN RD	0.62 mi
	Make U-turn and go back on CAIN RD	0.62 mi
	Turn left on HWY 457 HW	0.13 mi
	Destination on the right	

#19 - 5:37 AM - 1399 LA-457

2 Pickup

	Go south on HWY 457 HW toward C GUILLORY RD	345 ft
	Turn right on C GUILLORY RD	0.18 mi
	Make U-turn and go back on C GUILLORY RD	0.18 mi
	Turn left on HWY 457 HW	0.20 mi








-  Turn right on CAIN RD 0.33 mi
-  Destination on the left

#20 - 5:41 AM - 54 Cain Road





-  Continue east on CAIN RD 0.29 mi
-  Make U-turn and go back on CAIN RD 278 ft
-  Destination on the left

#21 - 5:43 AM - 108 Cain Rd




4 Pickup

-  Go west on CAIN RD toward HWY 457 HW 0.57 mi
-  Turn left on HWY 457 HW 0.20 mi
-  Turn right on C GUILLORY RD 0.18 mi
-  Make U-turn and go back on C GUILLORY RD 0.18 mi
-  Turn left on HWY 457 HW 0.20 mi
-  Turn right on CAIN RD 0.57 mi
-  Destination on the left





#22 - 5:51 AM - 110 Cain Road / 106 Cain Road

-  Go east on CAIN RD toward HWY 457 HW 237 ft
-  Make U-turn and go back on CAIN RD 0.62 mi
-  Turn right on HWY 457 HW 0.31 mi
-  Destination on the right




#23 - 5:54 AM - 1498 Hwy 457 / 1497 Hwy 457

-  Continue northwest on HWY 457 HW 0.18 mi
-  Make sharp left on LOUIS RICHARDSON RD 0.32 mi
-  Destination on the left

#24 - 5:56 AM - 83 Louis Richardson Road / 65 Louis Richardson Road

-  Go east on LOUIS RICHARDSON RD toward HWY 457 HW 0.32 mi
-  Make sharp right on HWY 457 HW 1.10 mi
-  Turn left on TIGER LAKE CUTOFF RD 0.16 mi
-  Destination on the left

#25 - 6:01 AM - 41 Tiger Lake Cutoff Rd

-  Go southeast on TIGER LAKE CUTOFF RD toward CONDLEY HATHORN RD 0.56 mi
-  Bear right on TIGER LAKE RD 0.64 mi
-  Turn right on HWY 457 HW 1.43 mi



Destination on the left

#26 - 6:08 AM - 1445 Hwy 457 / 1446 Hwy 457



Go northwest on HWY 457 HW toward LOUIS RICHARDSON RD

0.96 mi



Destination on the left

#27 - 6:10 AM - 1650 Hwy 457 / 1661 Hwy 457



Go north on HWY 457 HW toward PENNY LN

198 ft



Turn left on PENNY LN

0.28 mi



Destination on the left

#28 - 6:12 AM - 140 Penny Ln

2 Pickup



Go northeast on PENNY LN toward HWY 457 HW

0.28 mi



Turn left on HWY 457 HW

0.69 mi



Turn right on HWY 3170 HW

0.57 mi



Turn right on WILLOW WINDS

0.33 mi



Make U-turn and go back on WILLOW WINDS

0.33 mi



Turn left on HWY 3170 HW

0.57 mi



Turn left on HWY 457 HW

0.63 mi



Destination on the left

#29 - 6:21 AM - 1670 Hwy 457



Go southwest on HWY 457 HW toward PENNY LN

283 ft



Turn right on PENNY LN

0.28 mi



Make U-turn and go back on PENNY LN

0.28 mi



Turn left on HWY 457 HW

0.69 mi



Turn right on HWY 3170 HW

0.57 mi



Turn right on WILLOW WINDS

0.33 mi



Make U-turn and go back on WILLOW WINDS

0.33 mi



Turn left on HWY 3170 HW

0.57 mi



Turn left on HWY 457 HW

0.37 mi



Destination on the left

#30 - 6:31 AM - 1720 Hwy 457



Go southwest on HWY 457 HW toward PENNY LN

0.32 mi



Turn right on PENNY LN

0.28 mi



Make U-turn and go back on PENNY LN

0.28 mi



Turn left on HWY 457 HW






0.69 mi

	Turn right on HWY 3170 HW	0.41 mi
	Destination on the left	

#31 - 6:36 AM - 930 Hwy 3170 Hw / 932 Hwy 3170 Hw

	Continue east on HWY 3170 HW	1.22 mi
	Turn left on S HWY 1 HW	2.41 mi
	Make sharp left on HWY 457 HW	1.26 mi
	Destination on the left	

#32 - 6:44 AM - 1900 Hwy 457 / 1891 Sthy 457

	Go south on HWY 457 HW toward LA HWY 3170 / HWY 3170 HW	0.53 mi
	Turn left on HWY 3170 HW	1.63 mi
	Turn right on LA HWY 1 S	2.25 mi
	Turn left on PEART RD and immediately turn left on DEWITT LN	0.74 mi
	Destination on the left	

#33 - 6:53 AM - 110 Dewitt Ln / 116 Dewitt Ln

	Go north on DEWITT LN	86 ft
	Destination on the right	

#34 - 6:53 AM - 89 Dewitt Lane / 85 Dewitt Lane

	Continue north on DEWITT LN	0.46 mi
	Make sharp right on HWY 457 HW	1.62 mi
	Turn right on POLAND LOAD/UNLOAD LOOP	250 ft
	Destination on the right	

#35 - 7:00 AM - Poland Junior High School / 3348 Highway 457

24 Dropoff

Run - POLAND JR. HIGH AM 04

8/8/2022 - 5/22/2023

Driver: FRANKS, SHERI

Vehicle: 15-16

Mon, Tue, Wed, Thu, Fri

Time: 1 hr 36 min

Distance: 30.9 mi

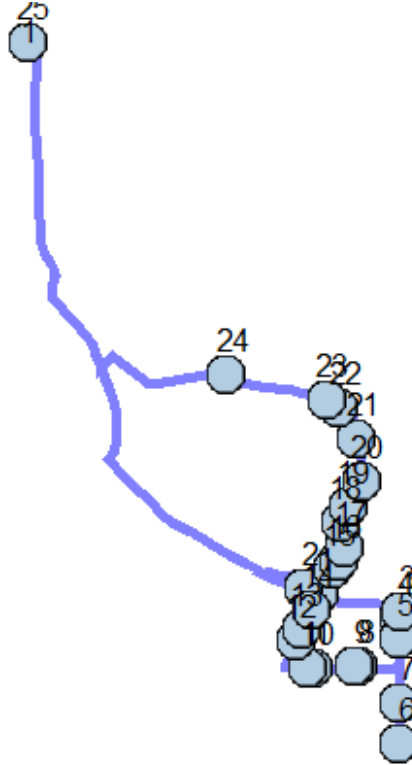
Student Crossing <X>

Students: 4 / 5


Description:

Add. Employee(s):








Map



#1 - 6:20 AM - 10543 LA-1

-  Go west on HWY 1 S toward LABORDE LN 0.12 mi
-  Destination on the left















#2 - 6:20 AM - HWY 1 S & LABORDE LN (W) / Hwy 1 S & Laborde Ln

-  Go west on HWY 1 S toward ECHO ST / LA HWY 1 S 0.30 mi
-  Make sharp right on ECHO ST 0.45 mi
-  Turn right at RIVER RD RD to stay on ECHO ST 0.15 mi
-  Turn left on HWY 1 S 0.57 mi
-  Continue on LA HWY 1 S 73 ft
-  Turn right on SANDY LN 260 ft
-  Destination on the left











#3 - 6:24 AM - 384 Sandy Lane / 354 Sandy Lane

-  Continue south on SANDY LN 208 ft
-  Destination on the right


#4 - 6:25 AM - 347 Sandy Ln

	Continue south on SANDY LN	0.34 mi
	Turn right at GUILLORY LN to stay on SANDY LN	0.81 mi
	Continue on SANDY RD	2 ft
	Make sharp right at CHENEYVILLE-ECHO RD to stay on SANDY RD	0.31 mi
	Continue on SANDY LN	0.26 mi
	Turn left on HWY 1 S	0.11 mi
	Turn right on LABORDE LN	0.21 mi
	Turn right on ECHO ST	0.11 mi
	Continue on SANDY LN	0.26 mi
	Continue on SANDY RD	0.31 mi
	Make sharp left at CHENEYVILLE-ECHO RD to stay on SANDY RD	2 ft
	Continue on SANDY LN	0.81 mi
	Turn left at GUILLORY LN to stay on SANDY LN	0.19 mi
	Destination on the left	




#5 - 6:36 AM - 315 Sandy Lane / 317 Sandy Lane

	Go north on SANDY LN toward LA HWY 1 S	0.24 mi
	Turn left on LA HWY 1 S	73 ft
	Continue on HWY 1 S	0.68 mi
	Turn right on LABORDE LN	0.21 mi
	Turn right on ECHO ST	0.11 mi
	Turn left on HWY 1 S	0.57 mi
	Continue on LA HWY 1 S	73 ft
	Turn right on SANDY LN	0.43 mi
	Continue on GUILLORY LN	0.54 mi
	Destination on the left	

#6 - 6:42 AM - 123 Guillory Ln

	Go north on GUILLORY LN	0.29 mi
	Destination on the right	

#7 - 6:44 AM - 57 Guillory Ln

	Go north on GUILLORY LN toward SANDY LN	0.25 mi
	Turn left on SANDY LN	0.29 mi
	Destination on the right	

#8 - 6:46 AM - 211 Sandy Ln

	Continue west on SANDY LN	116 ft
---	---------------------------	--------



Destination on the right

#9 - 6:47 AM - 213 Sandy Lane / 214 Sandy Lane



Continue west on SANDY LN

0.30 mi



Destination on the left

#10 - 6:48 AM - 140 Sandy Ln



Go west on SANDY LN

193 ft



Destination on the left

#11 - 6:49 AM - 132 Sandy Ln



Go west on SANDY LN toward CHENEYVILLE-ECHO RD

0.17 mi



Continue on SANDY RD

2 ft



Make sharp right at CHENEYVILLE-ECHO RD to stay on SANDY RD

0.20 mi



Destination on the left

#12 - 6:50 AM - 72 Sandy Ln



Go northeast on SANDY RD

513 ft



Destination on the right

#13 - 6:51 AM - SANDY RD & SANDY LN (SSW) / Constant Rd & Sandy Ln & Sandy Rd



Go northeast on SANDY RD toward CONSTANT RD / SANDY LN

43 ft



Continue on SANDY LN

0.15 mi



Destination on the left

#14 - 6:52 AM - 23 Sandy Lane



Go northeast on SANDY LN toward HWY 1 S / ECHO ST

0.11 mi



Continue on ECHO ST

0.15 mi



Bear right on RIVER RD RD

430 ft



Destination on the left

#15 - 6:53 AM - 638 River Rd



Go north on RIVER RD RD toward RIVER RD / E SMITH RD

0.40 mi



Turn left on E SMITH RD

416 ft



Make U-turn and go back on E SMITH RD

416 ft










Turn right on RIVER RD RD

0.32 mi




Destination on the left











#16 - 6:56 AM - 627 River Rd

	Go southwest on RIVER RD RD toward ECHO ST	0.15 mi
	Bear left on ECHO ST	0.15 mi
	Turn right on HWY 1 S	0.11 mi
	Turn right on LABORDE LN	0.21 mi
	Make sharp left on ECHO ST	167 ft
	Bear right on RIVER RD RD	0.26 mi
	Destination on the left	









#17 - 6:59 AM - 612 River Rd

	Continue north on RIVER RD RD	0.20 mi
	Destination on the left	






#18 - 7:00 AM - 570 River Road

	Continue north on RIVER RD RD	95 ft
	Turn left on E SMITH RD	416 ft
	Make U-turn and go back on E SMITH RD	416 ft
	Turn right on RIVER RD RD	0.48 mi
	Bear left on ECHO ST	0.15 mi
	Turn right on HWY 1 S	0.42 mi
	Continue on LA HWY 1 S	1.38 mi
	Turn right on HWY 457 HW	0.67 mi
	Turn right on RIVER RD	2.62 mi
	Destination on the right	

#19 - 7:16 AM - 540 River Rd

	Go southwest on RIVER RD toward RIVER RD RD / E SMITH RD	0.11 mi
	Continue on RIVER RD RD	0.48 mi
	Bear left on ECHO ST	0.15 mi
	Turn right on HWY 1 S	0.42 mi
	Continue on LA HWY 1 S	1.38 mi
	Turn right on HWY 457 HW	0.67 mi
	Turn right on RIVER RD	2.42 mi
	Destination on the right	

#20 - 7:31 AM - 512 River Road

	Go southwest on RIVER RD toward RIVER RD RD / E SMITH RD	0.31 mi
	Continue on RIVER RD RD	0.48 mi
	Bear left on ECHO ST	0.15 mi
	Turn right on HWY 1 S	0.11 mi
	Turn right on LABORDE LN	0.21 mi

-  Make sharp left on ECHO ST 167 ft
-  Bear right on RIVER RD RD 0.48 mi
-  Continue on RIVER RD 0.61 mi
-  Destination on the left

#21 - 7:39 AM - 454 River Rd

-  Go northwest on RIVER RD 0.27 mi
-  Destination on the left





#22 - 7:40 AM - 412 River Road

-  Go northwest on RIVER RD 0.11 mi
-  Destination on the left

#23 - 7:41 AM - 372 River Rd

-  Go west on RIVER RD 0.73 mi
-  Destination on the right

#24 - 7:44 AM - 364 River Rd

-  Continue west on RIVER RD 1.00 mi
-  Make sharp right on HWY 457 HW 2.48 mi
-  Make sharp left on POLAND LOAD/UNLOAD LOOP 250 ft
-  Destination on the right

#25 - 7:55 AM - Poland Junior High School / 3348 Highway 457

Run - POLAND JR. HIGH AM 05

8/8/2022 - 5/22/2023

Driver: GUILLORY, CAROL

Vehicle: 16-10

Mon, Tue, Wed, Thu, Fri

Time: 1 hr 12 min

Distance: 24.43 mi

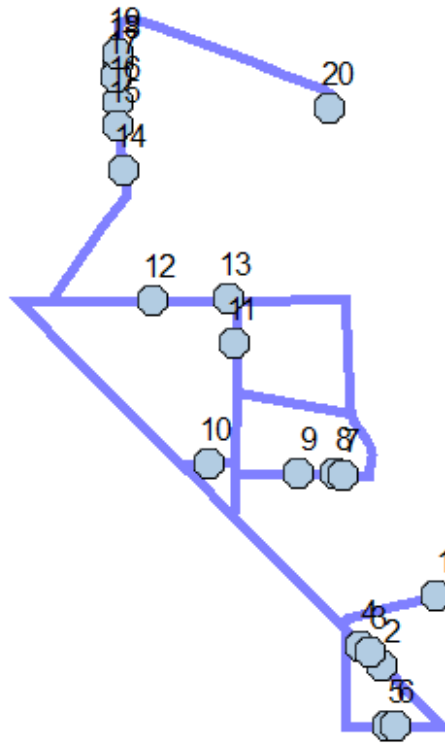
Student Crossing <X>

Students: 7 / 13




Description:

Add. Employee(s):





Map







#1 - 8:00 AM - 93 Lambert Road / 95 Lambert Road

-  Go west on LAMBERT RD toward LA HWY 1 S 0.48 mi
-  Turn left on LA HWY 1 S 0.26 mi
-  Destination on the left



#2 - 8:02 AM - 10061 Hwy 1 South / 10065 Hwy 1 South

-  Go southeast on LA HWY 1 S toward GUY PEART RD 0.40 mi
-  Make sharp right on GUY PEART RD 0.91 mi
-  Turn right on LA HWY 1 S 0.15 mi
-  Destination on the left

#3 - 8:06 AM - 10047 LA-1

-  Go southeast on LA HWY 1 S toward GUY PEART RD 0.48 mi
-  Make sharp right on GUY PEART RD 0.91 mi
-  Turn right on LA HWY 1 S 489 ft
-  Destination on the right






#4 - 8:11 AM - 10039 LA-1

	Go southeast on LA HWY 1 S toward GUY PEART RD	0.54 mi
	Make sharp right on GUY PEART RD	0.26 mi
	Destination on the left	







#5 - 8:13 AM - 130 Guy Peart Road

	Continue northwest on GUY PEART RD	0.65 mi
	Turn right on LA HWY 1 S	0.63 mi
	Make sharp right on GUY PEART RD	0.22 mi
	Destination on the left	







#6 - 8:17 AM - 138 Guy Peart Rd

	Go northwest on GUY PEART RD toward LA HWY 1 S	0.69 mi
	Turn left on LA HWY 1 S	0.78 mi
	Turn right on TOWN & COUNTRY RD	0.20 mi
	Turn right on DUPUY LP	0.51 mi
	Destination on the right	

#7 - 8:23 AM - 29 Dupuy Lane

	Go east on DUPUY LP toward HWY 457 HW	0.12 mi
	Turn left on HWY 457 HW	0.32 mi
	Turn left on CHILLY BRITTAN RD	0.55 mi
	Turn left on TOWN & COUNTRY RD	0.37 mi
	Turn left on DUPUY LP	0.47 mi
	Destination on the left	

#8 - 8:29 AM - 33 Dupuy Lane

	Go east on DUPUY LP toward HWY 457 HW	0.16 mi
	Turn left on HWY 457 HW	0.32 mi
	Turn left on CHILLY BRITTAN RD	0.55 mi
	Turn left on TOWN & COUNTRY RD	0.37 mi
	Turn left on DUPUY LP	0.30 mi
	Destination on the left	

#9 - 8:35 AM - 63 Dupuy Lane / 69 Dupuy Lane

	Go east on DUPUY LP	0.32 mi
	Turn left on HWY 457 HW	0.32 mi
	Turn left on CHILLY BRITTAN RD	0.55 mi
	Turn left on TOWN & COUNTRY RD	0.33 mi

-  Turn right on B BRITTAN RD 0.13 mi
-  Destination on the left

#10 - 8:40 AM - 20 B Brittan Road






-  Continue west on B BRITTAN RD 0.13 mi
-  Bear right on S LA HWY 1 S 1.07 mi
-  Turn right on PEART RD 1.02 mi
-  Turn right on TOWN & COUNTRY RD 0.20 mi
-  Destination on the right

#11 - 8:46 AM - 161 Town And Country Rd




2 Pickup

-  Go south on TOWN & COUNTRY RD toward CHILLY BRITTAN RD 0.23 mi
-  Turn left on CHILLY BRITTAN RD 0.55 mi
-  Make sharp left on HWY 457 HW 0.53 mi
-  Turn left on PEART RD 0.90 mi
-  Destination on the right

#12 - 8:52 AM - 151 Peart Rd

-  Go west on PEART RD toward REYNOLDS RD 0.63 mi
-  Turn left on S LA HWY 1 S 1.40 mi
-  Turn left on TOWN & COUNTRY RD 1.00 mi
-  Turn left on PEART RD 193 ft
-  Destination on the right

#13 - 8:59 AM - 42 Peart Rd

-  Go west on PEART RD toward REYNOLDS RD 0.84 mi
-  Make sharp right on REYNOLDS RD 0.72 mi
-  Destination on the right

#14 - 9:04 AM - 135 Reynolds Rd

-  Go north on REYNOLDS RD 0.22 mi
-  Destination on the right


#15 - 9:05 AM - 117 Reynolds Rd

-  Go north on REYNOLDS RD 0.10 mi
-  Destination on the right

#16 - 9:06 AM - 79 Reynolds Road / 75 Reynolds Road

 Continue north on REYNOLDS RD 0.12 mi
 Destination on the left





#17 - 9:06 AM - 50 Reynolds Rd

 Go north on REYNOLDS RD 410 ft
 Destination on the right

#18 - 9:07 AM - 30 Reynolds Road / 31 Reynolds Road

 Go north on REYNOLDS RD 173 ft
 Destination on the right

#19 - 9:08 AM - 25 Reynolds Road / 30 Reynolds Road

 Continue north on REYNOLDS RD 0.14 mi
 Turn right on HWY 457 HW 1.11 mi
 Turn right on POLAND LOAD/UNLOAD LOOP 250 ft
 Destination on the right

#20 - 9:12 AM - Poland Junior High School / 3348 Highway 457

13 Dropoff

Run - POLAND JR. HIGH AM 06

8/8/2022 - 5/22/2023

Driver: DAUZAT, DEBORAH

Vehicle:

Mon, Tue, Wed, Thu, Fri

Time: 1 hr 4 min

Distance: 27.1 mi

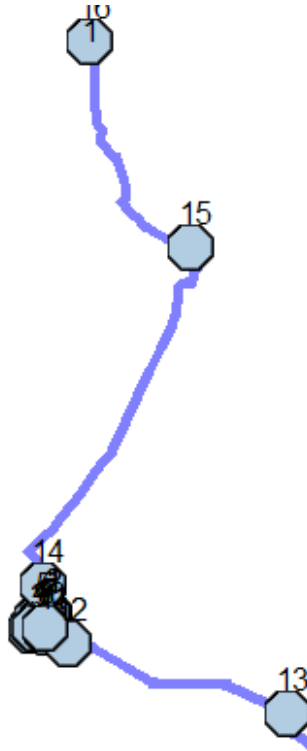
Student Crossing <X>

Students: 2 / 3

Description:

Add. Employee(s):







Map






#1 - 8:00 AM - 108 Boyd St




-  Go southwest on JOHNSON ST 49 ft
-  Destination on the right

#2 - 8:00 AM - 110 Boyd St / 108 Boyd St






-  Go southwest on JOHNSON ST toward STANLEY ST 0.33 mi
-  Turn right on LA HWY 71 S 0.16 mi
-  Turn left on LA HWY 181 223 ft
-  Turn left on HENDERSON ST 244 ft
-  Turn right on THOMPSON ST 23 ft
-  Destination on the right

#3 - 8:02 AM - 101 Thompson St / Henderson St & Thompson St





-  Go southwest on THOMPSON ST toward MCKEE ST 492 ft
-  Turn right on WASHINGTON ST 244 ft
-  Turn right on LA HWY 181 0.14 mi

-  Continue on GREENWOOD AVE 0.17 mi
-  Turn right on HAVARD ST and immediately turn right on WILHELMINA ST 0.19 mi
-  Destination on the left




#4 - 8:05 AM - 116 Wilhelmina St / 106 Wilhelmina St

-  Go southwest on WILHELMINA ST toward LA HWY 71 S 53 ft
-  Turn right on LA HWY 71 S 225 ft
-  Turn right on GREENWOOD AVE 0.17 mi
-  Turn right on HAVARD ST 256 ft
-  Destination on the right



#5 - 8:06 AM - 206 Havard St / Havard St & Wilhelmina St

-  Go southeast on HAVARD ST toward LEDBETTER ST 393 ft
-  Turn left on LEDBETTER ST 255 ft
-  Turn right on SHACKLEFORD ST 83 ft
-  Destination on the right




#6 - 8:08 AM - 102 Shackleford St

-  Go southeast on SHACKLEFORD ST toward JOHNSON ST 175 ft
-  Turn right on JOHNSON ST 344 ft
-  Destination on the left






#7 - 8:08 AM - 303 Johnson St / 304 Johnson St

-  Go southwest on JOHNSON ST toward 2ND ST 0.11 mi
-  Destination on the left

#8 - 8:09 AM - 103 Johnson St

-  Go southwest on JOHNSON ST toward LA HWY 71 S 92 ft
-  Turn right on LA HWY 71 S 363 ft
-  Destination on the right

#9 - 8:10 AM - 410 Front St / La Hwy 71 S & Ledbetter St





-  Go west on LA HWY 71 S toward LEDBETTER ST 22 ft
-  Turn right on LEDBETTER ST 0.19 mi
-  Turn right on HAVARD ST 0.15 mi
-  Turn right on KLOCK ST 430 ft
-  Destination on the right

#10 - 8:12 AM - 203 Klock St

-  Continue southwest on KLOCK ST 86 ft

 Turn left on 2ND ST 311 ft
 Destination on the left





#11 - 8:12 AM - 303 2nd St / 307 2nd St

 Go southeast on 2ND ST toward WADSWORTH AV 225 ft
 Turn right on WADSWORTH AV 268 ft
 Turn left on LA HWY 71 S 0.38 mi
 Destination on the left








#12 - 8:14 AM - 1011 Hwy 71 South / 1013 Hwy 71 South

 Go southeast on LA HWY 71 S 5.16 mi
 Make U-turn and go back on LA HWY 71 S 0.77 mi
 Destination on the left






#13 - 8:22 AM - 11918 La Hwy 71 S / 11847 La Hwy 71 S

 Go west on LA HWY 71 S toward BAYOU RD 4.87 mi
 Turn right on KLOCK ST 0.51 mi
 Turn left on BAYOU RD 0.53 mi
 Destination on the left

#14 - 8:32 AM - 1062 Bayou Road

 Go northwest on BAYOU RD 0.72 mi
 Turn right on CHENEYVILLE-ECHO RD 5.90 mi
 Turn left on SANDY RD 0.31 mi
 Continue on SANDY LN 0.26 mi
 Continue on ECHO ST 0.15 mi
 Turn left at RIVER RD RD to stay on ECHO ST 0.28 mi
 Destination on the right

#15 - 8:52 AM - 41 Echo St / 45 Echo St

 Continue west on ECHO ST 0.17 mi
 Bear right on LA HWY 1 S 1.38 mi
 Turn right on HWY 457 HW 3.15 mi
 Make sharp left on POLAND LOAD/UNLOAD LOOP 250 ft
 Destination on the right

#16 - 9:03 AM - Poland Junior High School / 3348 Highway 457