

Run - RAPIDES HIGH AM 01

8/8/2022 - 5/22/2023

Driver: BROUSSARD, HELEN W

Vehicle: 17-10

Mon, Tue, Wed, Thu, Fri

Time: 2 hr 18 min

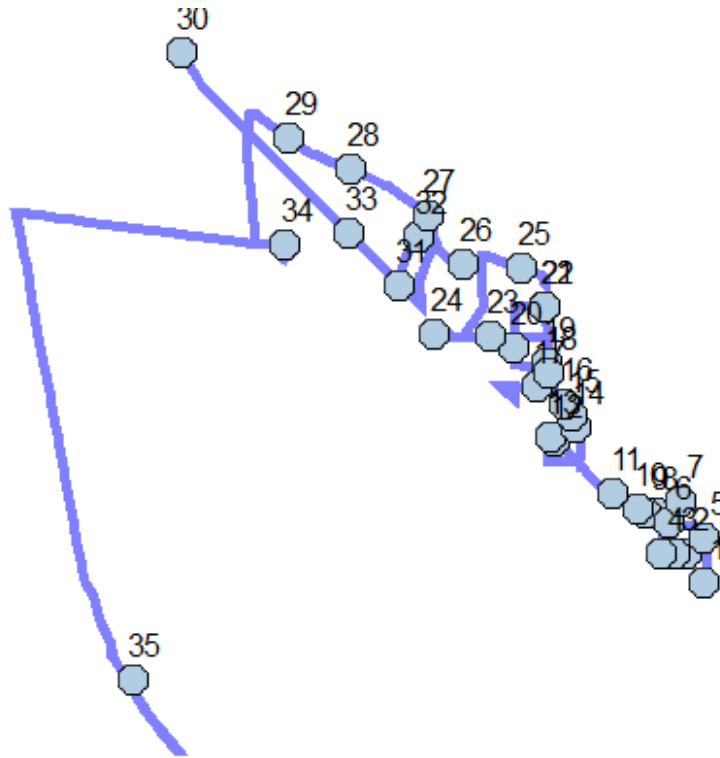
Distance: 59.45 mi

Student Crossing <X>

Students: 34 / 33




Description:

Map



#1 - 4:31 AM - 102 Guillory Ln, #B

1 Pickup

-  Go north on GUILLORY LN toward SANDY LN 0.47 mi
-  Turn left on SANDY LN 0.29 mi
-  Destination on the right

#2 - 4:34 AM - 211 Sandy Ln

2 Pickup




-  Continue west on SANDY LN 0.19 mi
-  Destination on the left


#3 - 4:35 AM - 168 Sandy Ln

1 Pickup








-  Go west on SANDY LN 0.23 mi
-  Destination on the right

#4 - 4:36 AM - 132 Sandy Lane






-  Go west on SANDY LN toward CHENEYVILLE-ECHO RD 0.10 mi
-  Continue on SANDY RD 2 ft
-  Make sharp right at CHENEYVILLE-ECHO RD to stay on SANDY RD 0.31 mi

	Continue on SANDY LN	0.26 mi
	Turn right on HWY 1 S	0.57 mi
	Continue on LA HWY 1 S	73 ft
	Turn right on SANDY LN	0.18 mi
	Destination on the right	







#5 - 4:40 AM - 327 Sandy Lane

	Go south on SANDY LN toward GUILLORY LN	0.25 mi
	Turn right at GUILLORY LN to stay on SANDY LN	0.81 mi
	Continue on SANDY RD	2 ft
	Make sharp right at CHENEYVILLE-ECHO RD to stay on SANDY RD	0.31 mi
	Continue on SANDY LN	0.26 mi
	Turn left on HWY 1 S	43 ft
	Destination on the left	

#6 - 4:45 AM - HWY 1 S & SANDY LN (W) / Echo St & Hwy 1 S & Sandy Ln

	Go west on HWY 1 S toward LABORDE LN	0.10 mi
	Turn right on LABORDE LN	0.21 mi
	Make sharp left on ECHO ST	167 ft
	Bear right on RIVER RD RD	0.26 mi
	Destination on the left	

#7 - 4:47 AM - 612 River Road

	Go north on RIVER RD RD	0.21 mi
	Turn left on E SMITH RD	416 ft
	Make U-turn and go back on E SMITH RD	416 ft
	Turn right on RIVER RD RD	0.48 mi
	Turn right on ECHO ST	0.28 mi
	Destination on the right	



#8 - 4:51 AM - 41 Echo St, #E

1 Pickup

	Continue west on ECHO ST	0.17 mi
	Bear right on LA HWY 1 S	35 ft
	Destination on the right	

#9 - 4:52 AM - 10495 LA-1

2 Pickup

	Go northwest on LA HWY 1 S toward JOHN LACOMBE RD	0.13 mi
	Destination on the left	



#10 - 4:53 AM - LA HWY 1 S & JOHN LACOMBE RD (W) / John Lacombe Rd & La Hwy 1 S

1 Pickup

-  Continue northwest on LA HWY 1 S 0.47 mi
-  Destination on the left


#11 - 4:54 AM - 10281 LA-1

1 Pickup

-  Go northwest on LA HWY 1 S toward BEAUREGARD RD 1.27 mi
-  Destination on the right






#12 - 4:56 AM - 10047 Hwy 1 South / 10057 Hwy 1 South

1 Pickup

-  Continue northwest on LA HWY 1 S 458 ft
-  Destination on the left



#13 - 4:56 AM - 10039 LA-1

1 Pickup

-  Go northwest on LA HWY 1 S toward GUY PEART RD 489 ft
-  Turn left on GUY PEART RD 0.91 mi
-  Turn right on LA HWY 1 S 259 ft
-  Turn left on HWY 457 HW 0.57 mi
-  Destination on the left

#14 - 5:02 AM - 3848 Hwy 457

1 Pickup

-  Go north on HWY 457 HW toward LAMBERT RD / RIVER RD 0.20 mi
-  Destination on the right



#15 - 5:03 AM - 3817 Hwy 457 / 3807 Hwy 457

2 Pickup

-  Continue northwest on HWY 457 HW 0.23 mi
-  Destination on the left



























#16 - 5:04 AM - 3762 Hwy 457


2 Pickup

-  Go northwest on HWY 457 HW toward DUPUY LP 0.36 mi
-  Turn left on DUPUY LP 0.26 mi
-  Destination on the right

#17 - 5:06 AM - DUPUY LP & (ENE) / & DUPUY LP





-  Go west on DUPUY LP 0.37 mi
-  Turn left on TOWN & COUNTRY RD 0.20 mi
-  Turn right on LA HWY 1 S 0.33 mi
-  Make sharp right on B BRITTAN RD 0.26 mi
-  Turn right on TOWN & COUNTRY RD 249 ft

	Turn left on DUPUY LP	0.62 mi
	Turn left on HWY 457 HW	0.26 mi
	Destination on the left	
#18 - 5:12 AM - 3645 Hwy 457		
	Continue north on HWY 457 HW	0.16 mi
	Destination on the left	
#19 - 5:13 AM - 3608 Hwy 457		
1 Pickup		
	Go north on HWY 457 HW toward PEART RD	0.43 mi
	Turn left on PEART RD	0.51 mi
	Turn left on TOWN & COUNTRY RD	0.20 mi
	Destination on the right	
#20 - 5:17 AM - 1691 Town and Country Rd		
1 Pickup		
	Go south on TOWN & COUNTRY RD toward CHILLY BRITTAN RD	0.24 mi
	Turn left on CHILLY BRITTAN RD	0.55 mi
	Make sharp left on HWY 457 HW	1.00 mi
	Destination on the left	
#21 - 5:22 AM - 3428 LA-457		
	Continue north on HWY 457 HW	60 ft
	Destination on the left	
#22 - 5:23 AM - 3422 Hwy 457		
1 Pickup		
	Continue north on HWY 457 HW	120 ft
	Turn left on TOWN & COUNTRY RD	1.00 mi
	Turn right on PEART RD	0.39 mi
	Destination on the right	
#23 - 5:27 AM - 151 Peart Rd		
1 Pickup		
	Go west on PEART RD toward REYNOLDS RD	0.63 mi
	Turn right on S LA HWY 1 S	0.25 mi
	Turn left on TIGER LAKE RD	0.16 mi
	Destination on the left	
#24 - 5:30 AM - 28 Tiger Lake Rd		
	Go back northeast on TIGER LAKE RD	0.16 mi
	Turn right on S LA HWY 1 S	0.25 mi
	Turn left on PEART RD	0.15 mi



	Turn left on REYNOLDS RD	1.41 mi
	Turn right on HWY 457 HW	0.72 mi
	Destination on the right	

#25 - 5:37 AM - 3270 Hwy 457 / 3264 Hwy 457

3 Pickup

	Go southeast on HWY 457 HW toward POLAND LOAD/UNLOAD LOOP	0.39 mi
	Turn right on POLAND LOAD/UNLOAD LOOP	0.12 mi
	Turn left on HWY 457 HW	1.52 mi
	Destination on the right	

#26 - 5:44 AM - 3062 Hwy 457

	Go northwest on HWY 457 HW toward DEWITT LN	1.07 mi
	Destination on the left	

#27 - 5:47 AM - 2848 Hwy 457 / 2841 Hwy 457

	Go northwest on HWY 457 HW	1.46 mi
	Destination on the left	





#28 - 5:51 AM - 2587 Hwy 457 Hw / 2591 Hwy 457 Hw

1 Pickup

	Go northwest on HWY 457 HW	1.13 mi
	Destination on the right	

#29 - 5:55 AM - 2324 Hwy 457 / 2331 Hwy 457

1 Pickup

	Go west on HWY 457 HW toward P C LINZAY RD	1.06 mi
	Make sharp right on S HWY 1 HW	1.68 mi
	Turn right	39 ft
	Destination on the left	


#30 - 6:00 AM - 8283 LA-1 / 8200 S Hwy 1 Hw


6 Pickup

	Go northeast toward S HWY 1 HW	0.25 mi
	Make U-turn and go back	0.25 mi
	Turn left on S HWY 1 HW	4.09 mi
	Continue on LA HWY 1 S	1.07 mi
	Destination on the right	

#31 - 6:09 AM - 9332 La Hwy 1 S / 9367 La Hwy 1 S


1 Pickup

	Continue southeast on LA HWY 1 S	0.47 mi
	Make sharp left on HATHORN RD	1.08 mi
	Turn left on HWY 457 HW	0.23 mi








-  Make sharp left on TYLER RD 0.26 mi
-  Destination on the right

#32 - 6:14 AM - TYLER RD & SOUTHLAND RD (NE) / Southland Rd & Tyler Rd







1 Pickup

-  Continue southwest on TYLER RD 0.85 mi
-  Turn right on LA HWY 1 S 0.84 mi
-  Continue on S HWY 1 HW 435 ft
-  Destination on the right

#33 - 6:19 AM - 9181 LA-1

-  Go northwest on S HWY 1 HW 2.33 mi
-  Make sharp left on HWY 457 HW 1.79 mi
-  Turn left on HWY 3170 HW 0.57 mi
-  Turn right on WILLOW WINDS 0.33 mi
-  Make U-turn and go back on WILLOW WINDS 0.33 mi
-  Turn left on HWY 3170 HW 440 ft
-  Destination on the left

#34 - 6:30 AM - 1014 Sthy 3170 / 1012 Sthy 3170

-  Continue west on HWY 3170 HW 0.49 mi
-  Continue on LA HWY 3170 3.89 mi
-  Turn left on LA HWY 71 S 9.17 mi
-  Make U-turn and go back on LA HWY 71 S 1.33 mi
-  Turn right on Rapides High Loading Unloading Zone 449 ft
-  Destination on the right

#35 - 6:50 AM - Rapides High School / 9463 Highway 71 South

33 Dropoff

1 Pickup

Run - RAPIDES HIGH AM 02

8/8/2022 - 5/22/2023

Driver: RHAME, THOMAS E

Vehicle: 21-13

Mon, Tue, Wed, Thu, Fri

Time: 1 hr 33 min

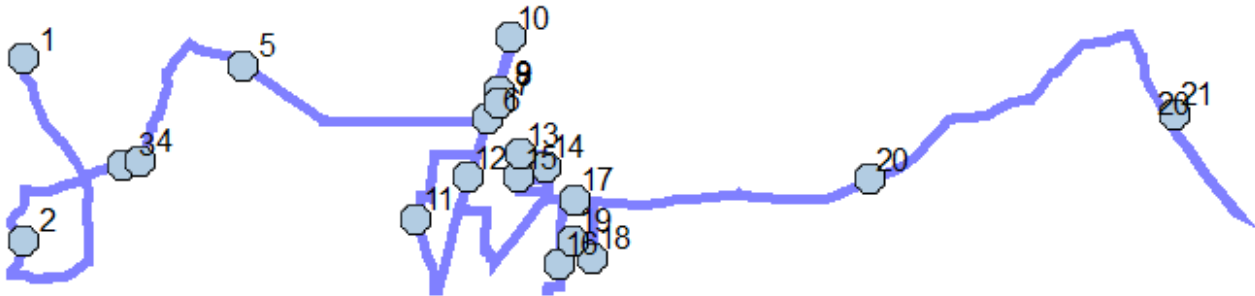
Distance: 38.72 mi

Student Crossing <X>

Students: 42 / 31






Description:

Map







#1 - 5:16 AM - 1328 Boy Scout Rd

2 Pickup

-  Go southeast on UPPER BOY SCOUT toward VAN RHAME RD 1.59 mi
-  Continue on BOY SCOUT RD 0.95 mi
-  Turn right on RICHMOND CUTOFF RD 0.97 mi
-  Make sharp right on RICHMOND RD 0.44 mi
-  Destination on the left

#2 - 5:26 AM - 211 Richmond Rd

1 Pickup

-  Go north on RICHMOND RD toward AHTUS MELDER RD 0.70 mi
-  Turn right on AHTUS MELDER RD 0.72 mi
-  Continue 0.48 mi
-  Destination on the left


#3 - 5:32 AM - 289 Ahtus Melder Road / 286 Ahtus Melder Road

1 Pickup

-  Go east 0.20 mi
-  Destination on the right

#4 - 5:33 AM - & KING RD (SSW) / & AHTUS MELDER RD & KING RD

1 Pickup

	Continue northeast	43 ft
	Bear left on AHTUS MELDER RD	1.49 mi
	Turn right on LA HWY 112	0.69 mi
	Destination on the right	






#5 - 5:38 AM - 343 La Hwy 112 / 5660 La Hwy 112

2 Pickup

	Continue east on LA HWY 112	3.00 mi
	Turn left on LA HWY 165 S	193 ft
	Destination on the left	

#6 - 5:42 AM - 10474 La Hwy 165 S / 10475 La Hwy 165 S

1 Pickup

	Go north on LA HWY 165 S toward BERDIE CARTER RD	0.34 mi
	Turn right on BERDIE CARTER RD	0.10 mi
	Turn right	0.25 mi
	Make U-turn and go back	0.16 mi
	Destination on the left	

#7 - 5:45 AM - 18 Berdie Carter Road / 22 Berdie Carter Road

1 Pickup

	Continue north	461 ft
	Turn left on BERDIE CARTER RD	235 ft
	Destination on the left	





#8 - 5:46 AM - 34 Berdie Carter Rd

1 Pickup

	Continue northwest on BERDIE CARTER RD	105 ft
	Destination on the right	

#9 - 5:47 AM - 7 Bertie Carter Rd, #A

2 Pickup

	Go west on BERDIE CARTER RD toward LA HWY 165 S	208 ft
	Turn right on LA HWY 165 S	0.65 mi
	Make U-turn at NALL RD and go back on LA HWY 165 S	160 ft
	Destination on the right	

#10 - 5:49 AM - 10300 Hwy 165 South

1 Pickup

	Continue south on LA HWY 165 S	3.01 mi
	Turn right on 10TH ST	0.86 mi
	Destination on the right	










#11 - 5:55 AM - PERKINS RD & 10TH ST (SSE)

9 Pickup

	Go north on 10TH ST	263 ft
	Turn right on PERKINS RD	0.20 mi
	Continue	0.66 mi
	Turn right	0.50 mi
	Turn right on LA HWY 165 S	0.29 mi
	Destination on the right	


#12 - 6:00 AM - 10668 Hwy 165 South / 10658 Hwy 165 South

2 Pickup

	Go south on LA HWY 165 S toward STOKES LN	0.34 mi
	Turn left on STOKES LN	0.32 mi
	Turn right at HERRON RD to stay on STOKES LN	0.64 mi
	Turn left on LA HWY 112	0.97 mi
	Turn left on PARK DR	0.27 mi
	Turn left on FOREST DR	0.30 mi
	Turn right on AUDUBON DR	0.27 mi
	Turn right on OAK DR	43 ft
	Destination on the left	

#13 - 6:09 AM - OAK DR & AUDUBON DR (ENE) / Audubon Dr & Oak Dr

3 Pickup

	Continue east on OAK DR	0.29 mi
	Turn right on PARK DR	0.14 mi
	Destination on the left	

#14 - 6:11 AM - PARK DR & PINE DR (SSE) / Park Dr & Pine Dr

1 Pickup

	Continue south on PARK DR	0.13 mi
	Turn right on FOREST DR	0.29 mi
	Destination on the right	

#15 - 6:13 AM - FOREST DR & AUDUBON DR (ENE) / Audubon Dr & Forest Dr





2 Pickup

	Continue west on FOREST DR	43 ft
	Turn left on AUDUBON DR	0.14 mi
	Bear left on HILL DR	0.33 mi
	Turn right on PARK DR	0.10 mi
	Turn left on LA HWY 112	0.14 mi
	Turn right on EARL LINZAY RD	0.75 mi
	Destination on the left	



#16 - 6:18 AM - 3915 Earl Linzay Road / 186 Earl Linzay Road

	Go southwest on EARL LINZAY RD	0.37 mi
	Turn left	0.13 mi
	Make U-turn and go back	0.13 mi
	Turn right on EARL LINZAY RD	1.11 mi
	Turn right on LA HWY 112	0.16 mi
	Destination on the right	







#17 - 6:24 AM - LA HWY 112 & CROCKER BAILEY RD (WSW) / Crocker Bailey Rd & La Hwy 112

	Go east on LA HWY 112 toward CROCKER BAILEY RD	0.19 mi
	Turn right on RANDOLPH RD	0.71 mi
	Make U-turn and go back on RANDOLPH RD	263 ft
	Destination on the left	

#18 - 6:27 AM - 119 Randolph Road / 118 Randolph Road








	Continue north on RANDOLPH RD	0.16 mi
	Turn left on JOYCE JOHNSON RD	0.24 mi
	Destination on the left	

#19 - 6:29 AM - 19 Joyce Johnson Rd / 77 Joyce Johnson Rd

	Continue northwest on JOYCE JOHNSON RD	65 ft
	Make U-turn and go back on JOYCE JOHNSON RD	0.25 mi
	Turn left on RANDOLPH RD	0.50 mi
	Turn right on LA HWY 112	1.67 mi
	Continue on LA HWY 112	1.59 mi
	Destination on the left	

#20 - 6:37 AM - 3170 Hwy 112 / 3179 Hwy 112

1 Pickup

	Continue northeast on LA HWY 112	2.36 mi
	Continue on WATER ST	0.17 mi
	Continue on LA HWY 112	1.07 mi
	Turn right on LA HWY 71 S	2.42 mi
	Make U-turn and go back on LA HWY 71 S	1.33 mi
	Turn right on Rapides High Loading Unloading Zone	449 ft
	Destination on the right	

#21 - 6:50 AM - Rapides High School / 9463 Highway 71 South

31 Dropoff

Unload

11 Pickup

Transfer from RAPIDES HIGH AM 07 (Vehicle 11-26)

Transfer from RAPIDES HIGH AM 03 (Vehicle 16-08)

Run - RAPIDES HIGH AM 03

8/8/2022 - 5/22/2023

Driver: HATHORN, CONNIE

Vehicle: 16-08

Mon, Tue, Wed, Thu, Fri

Time: 1 hr 25 min

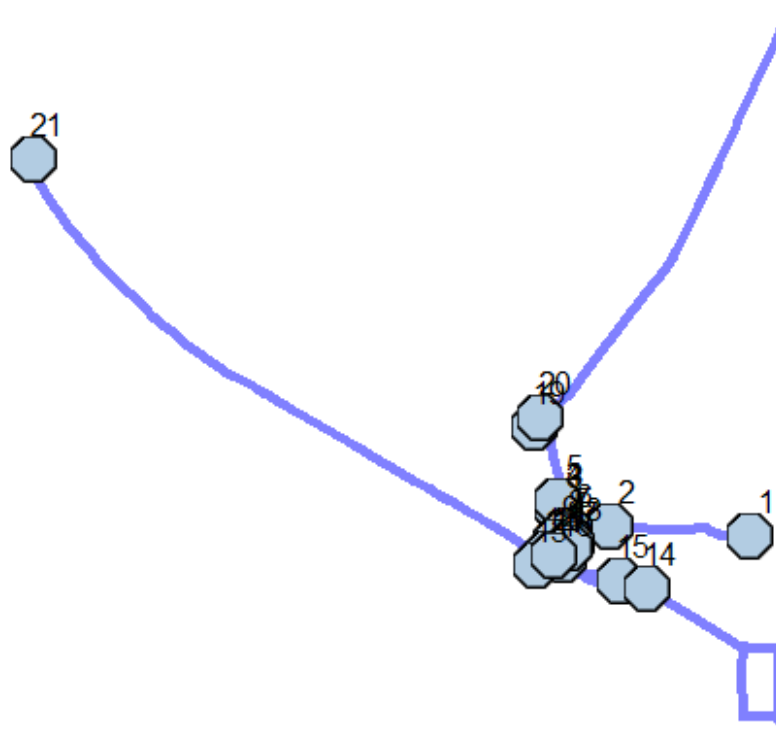
Distance: 32.61 mi

Student Crossing <X>

Students: 29 / 29

Description:

Map



#1 - 5:24 AM - 1535 Bayou Rd

1 Pickup

-  Go west on BAYOU RD 1.55 mi
-  Destination on the left

#2 - 5:28 AM - 1230 Bayou Rd

6 Pickup

-  Continue west on BAYOU RD 0.33 mi
-  Turn left on KLOCK ST 383 ft
-  Turn right on BOUEF AVE 0.27 mi
-  Turn left on AVE F 423 ft
-  Destination on the right

#3 - 5:32 AM - AVE F & CURTIS ST (ENE)

-  Continue west on AVE F 43 ft
-  Turn right on CURTIS ST 195 ft
-  Destination on the right


#4 - 5:32 AM - CURTIS ST & AVE D AV (SSE) / AVE D AV & CURTIS ST

1 Pickup

-  Continue northwest on CURTIS ST 298 ft
-  Turn right on AVE C 204 ft
-  Destination on the right

#5 - 5:33 AM - AVE C & ROBERTS ST (SW) / ROBERTS ST & AVE C

1 Pickup

-  Continue northeast on AVE C 279 ft
-  Turn right on BOUEF AVE 0.32 mi
-  Turn right on JOHNSON ST 360 ft
-  Destination on the right

#6 - 5:35 AM - JOHNSON ST & BOYD ST (NNE) / BOYD ST & JOHNSON ST

3 Pickup

-  Continue southwest on JOHNSON ST 263 ft
-  Destination on the right


#7 - 5:36 AM - JOHNSON ST & STANLEY ST (NNE)

4 Pickup

-  Continue southwest on JOHNSON ST 293 ft
-  Turn right on TANNER ST 218 ft
-  Destination on the right

#8 - 5:37 AM - TANNER ST & LEDBETTER ST (ESE) / LEDBETTER ST & TANNER ST



1 Pickup

-  Continue northwest on TANNER ST 43 ft
-  Turn left on LEDBETTER ST 474 ft
-  Destination on the right

#9 - 5:38 AM - LEDBETTER ST & HAVARD ST (N) / HAVARD ST & LEDBETTER ST

-  Continue southwest on LEDBETTER ST 43 ft
-  Turn left on HAVARD ST 248 ft
-  Turn right on JOHNSON ST 485 ft
-  Destination on the right

#10 - 5:39 AM - JOHNSON ST & 2ND ST (NNE) / 2ND ST & JOHNSON ST

-  Go southwest on JOHNSON ST toward 2ND ST 215 ft
-  Destination on the right

#11 - 5:40 AM - 103 Johnson St

1 Pickup

-  Continue southwest on JOHNSON ST 89 ft
-  Turn right on LA HWY 71 S 364 ft



Destination on the right

#12 - 5:41 AM - 401 Front St

2 Pickup



Go west on LA HWY 71 S 477 ft



Turn left on LA HWY 181 0.14 mi



Turn left on WASHINGTON ST 201 ft



Destination on the right

#13 - 5:42 AM - WASHINGTON ST & THOMPSON ST (WNW) / THOMPSON ST & WASHINGTON ST

1 Pickup



Go southeast on WASHINGTON ST toward THOMPSON ST 43 ft



Turn left on THOMPSON ST 516 ft



Turn left on HENDERSON ST 244 ft



Turn right on LA HWY 181 223 ft



Turn right on LA HWY 71 S 2.87 mi



Turn right on OILFIELD RD 0.78 mi



Make sharp right on JOHNNY VAN MOL RD 1.15 mi



Turn left on LA HWY 71 S 1.21 mi



Destination on the left

#14 - 5:56 AM - 11137 Hwy 71 South

1 Pickup



Continue west on LA HWY 71 S 0.31 mi



Destination on the right

#15 - 5:57 AM - 1023 US-71

1 Pickup



Continue west 0.46 mi



Bear right on LA HWY 71 S 0.23 mi



Turn right on KLOCK ST 227 ft



Destination on the right

#16 - 6:00 AM - KLOCK ST & 2ND ST (SSW) / 2ND ST & KLOCK ST

3 Pickup



Go northeast on KLOCK ST toward 2ND ST 0.15 mi



Destination on the right

#17 - 6:01 AM - KLOCK ST & SHACKLEFORD ST (SSW) / Klock St & Shackleford St

1 Pickup



Continue northeast on KLOCK ST 267 ft









Destination on the right

#18 - 6:02 AM - KLOCK ST & TANNER ST (SSW)

-  Continue northeast on KLOCK ST 0.27 mi
-  Turn left on BAYOU RD 1.22 mi
-  Destination on the right







#19 - 6:06 AM - 942 Bayou Rd

1 Pickup

-  Continue northwest on BAYOU RD 193 ft
-  Turn right on CHENEYVILLE-ECHO RD 5.31 mi
-  Turn right 393 ft
-  Make U-turn and go back 393 ft
-  Turn left on CHENEYVILLE-ECHO RD 5.19 mi
-  Destination on the right

#20 - 6:33 AM - 24 Brady Rd / 1 Cheneyville-Echo Rd

1 Pickup

-  Continue southwest on CHENEYVILLE-ECHO RD 0.12 mi
-  Turn left on BAYOU RD 1.26 mi
-  Turn right on KLOCK ST 0.51 mi
-  Turn right on LA HWY 71 S 7.36 mi
-  Turn right on Rapides High Loading Unloading Zone 449 ft
-  Destination on the right

#21 - 6:50 AM - Rapides High School / 9463 Highway 71 South

29 Dropoff

Transfer to RAPIDES HIGH AM 02 (Vehicle 21-13)

Unload

Run - RAPIDES HIGH AM 04

8/8/2022 - 5/22/2023

Driver: SCARBER, MARK G

Vehicle:

Mon, Tue, Wed, Thu, Fri

Time: 1 hr 33 min

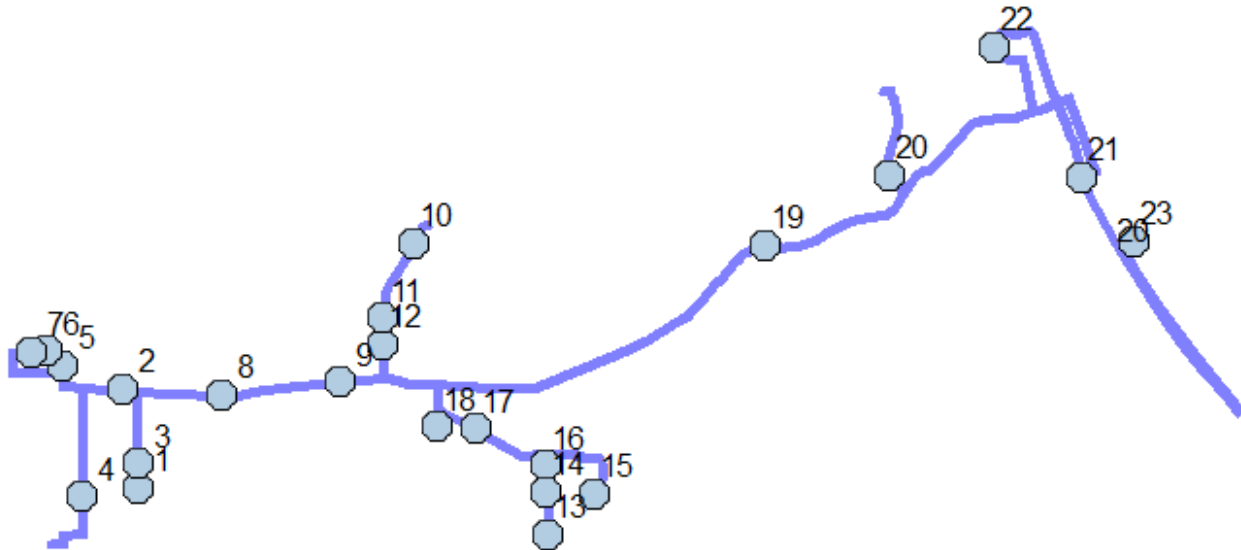
Distance: 32.19 mi

Student Crossing <X>

Students: 20 / 20




Description: RAPIDES HIGH AM 04

Map













#1 - 5:16 AM - 119 Randolph Rd

1 Pickup

-  Go north on RANDOLPH RD toward JOYCE JOHNSON RD 0.66 mi
-  Turn left on LA HWY 112 463 ft
-  Destination on the right








#2 - 5:19 AM - 3841 Hwy 112

2 Pickup

-  Go west on LA HWY 112 toward CROCKER BAILEY RD 0.41 mi
-  Turn right on PARK DR 0.10 mi
-  Turn left on HILL DR 0.33 mi
-  Bear right on AUDUBON DR 0.14 mi
-  Turn right on FOREST DR 0.30 mi
-  Turn right on PARK DR 0.27 mi
-  Turn left on LA HWY 112 0.50 mi
-  Turn right on RANDOLPH RD 0.71 mi
-  Make U-turn and go back on RANDOLPH RD 0.22 mi
-  Destination on the left

#3 - 5:28 AM - RANDOLPH RD & JOYCE JOHNSON RD (NNW) / Joyce Johnson Rd & Randolph Rd

1 Pickup


	Go north on RANDOLPH RD toward AUSTIN RD	0.49 mi
	Turn left on LA HWY 112	0.36 mi
	Turn left on EARL LINZAY RD	1.11 mi
	Turn left	0.13 mi
	Make U-turn and go back	0.13 mi
	Turn right on EARL LINZAY RD	0.38 mi
	Destination on the left	

#4 - 5:36 AM - 3915 Earl Linzay Rd / 204 Earl Linzay Rd

1 Pickup

	Continue north on EARL LINZAY RD	0.74 mi
	Turn left on LA HWY 112	0.14 mi
	Turn right on PARK DR	0.14 mi
	Destination on the right	

#5 - 5:39 AM - 26 Park Dr

	Continue northwest on PARK DR	0.13 mi
	Turn left on FOREST DR	301 ft
	Destination on the right	

#6 - 5:41 AM - 11462 C Waters Rd / 10 Forest Drive

	Continue west on FOREST DR	0.11 mi
	Destination on the right	

#7 - 5:42 AM - 11464 C Waters Rd / 40 Forest Drive




	Continue west on FOREST DR	0.13 mi
	Turn left on AUDUBON DR	0.14 mi
	Bear left on HILL DR	0.33 mi
	Turn right on PARK DR	0.10 mi
	Turn left on LA HWY 112	1.08 mi
	Destination on the left	

#8 - 5:46 AM - 3696 LA HWY 112

	Continue east on LA HWY 112	0.81 mi
	Destination on the right	

#9 - 5:48 AM - 3555 LA HWY 112

	Continue east on LA HWY 112	0.29 mi
	Turn left on N. Strange Rd	0.97 mi
	Continue on MCGUIRE RD	0.17 mi

-  Make U-turn and go back on MCGUIRE RD 0.17 mi
-  Continue on N. Strange Rd 84 ft
-  Destination on the right

#10 - 5:52 AM - 191 N Strange Rd

-  Go southwest on N. Strange Rd 0.55 mi
-  Destination on the left

#11 - 5:54 AM - 83 Nick Strange Road

1 Pickup

-  Continue south on N. Strange Rd 0.17 mi
-  Destination on the right

#12 - 5:55 AM - 65 N Strange Rd

1 Pickup

-  Continue south on N. Strange Rd 0.23 mi
-  Turn left on LA HWY 112 0.37 mi
-  Turn right on PAUL CEMETERY RD 1.00 mi
-  Make sharp right on PERRY RD 0.56 mi
-  Destination on the left






#13 - 6:01 AM - 100 PERRY ROAD

3 Pickup

-  Go south on PERRY RD 177 ft
-  Make U-turn and go back on PERRY RD 0.32 mi
-  Destination on the left






#14 - 6:03 AM - 60 Perry Road / 50 Perry Road

1 Pickup

-  Go north on PERRY RD toward LAMKIN RD 0.27 mi
-  Turn right on PAUL CEMETERY RD 0.34 mi
-  Turn right on JOHN LOWE RD 0.27 mi
-  Make U-turn and go back on JOHN LOWE RD 42 ft
-  Destination on the left




#15 - 6:07 AM - 55 John Lowe Rd / 198 John Lowe Rd

1 Pickup

-  Continue north on JOHN LOWE RD 0.27 mi
-  Turn left on PAUL CEMETERY RD 0.34 mi
-  Turn left on PERRY RD 0.59 mi
-  Make U-turn and go back on PERRY RD 0.50 mi
-  Destination on the right

#16 - 6:13 AM - 17 PERRY ROAD




1 Pickup

-  Go north on PERRY RD toward PAUL CEMETERY RD 453 ft
-  Make sharp left on PAUL CEMETERY RD 0.55 mi
-  Destination on the right

#17 - 6:16 AM - PAUL CEMETERY RD & CHEVALIER RD (ESE)

1 Dropoff

2 Pickup

-  Go northwest on PAUL CEMETERY RD toward CHEVALIER RD 0.28 mi
-  Make sharp left 0.12 mi
-  Destination on the right





#18 - 6:18 AM - 30 Paul Cemetery Road

2 Pickup

-  Go back north 0.12 mi
-  Turn left on PAUL CEMETERY RD 0.17 mi
-  Turn right on LA HWY 112 2.52 mi
-  Destination on the right






#19 - 6:22 AM - LA HWY 112 & WELLS CEMETERY RD (WSW)

2 Pickup









-  Continue east on LA HWY 112 1.06 mi
-  Turn left on BILL GUNTER RD 0.81 mi
-  Make U-turn and go back on BILL GUNTER RD 0.66 mi
-  Destination on the left

#20 - 6:29 AM - 39 Bill Gunter Road

1 Pickup

-  Continue southeast on BILL GUNTER RD 0.15 mi
-  Turn left on WATER ST 0.17 mi
-  Continue on LA HWY 112 1.07 mi
-  Turn right on LA HWY 71 S 0.53 mi
-  Destination on the left

#21 - 6:35 AM - 1108 Hwy 71 South

-  Continue south on LA HWY 71 S 95 ft
-  Turn left 0.11 mi
-  Turn left on LA HWY 71 S 0.53 mi
-  Turn left on LA HWY 112 0.26 mi
-  Turn right on HARDY ST 0.35 mi
-  Turn left on WALNUT ST 0.21 mi
-  Turn right on ST CHARLES ST 379 ft
-  Turn right on C. C. RAYMOND LOAD/UNLOAD LOOP 36 ft



Destination on the right

#22 - 6:41 AM - Carter C Raymond Junior High School / 2510 St Charles

3 Dropoff



- Go north on C. C. RAYMOND LOAD/UNLOAD LOOP toward ST CHARLES ST 229 ft
- Bear right on ST CHARLES ST 40 ft
- Turn right on SUGAR ST 440 ft
- Make sharp right on CANAL ST and immediately turn left on ELM ST 0.20 mi
- Turn right on LA HWY 71 S 2.94 mi
- Make U-turn and go back on LA HWY 71 S 1.33 mi
- Turn right on Rapides High Loading Unloading Zone 449 ft
- Destination on the right

#23 - 6:50 AM - Rapides High School / 9463 Highway 71 South

16 Dropoff

Run - RAPIDES HIGH AM 05

8/8/2022 - 5/22/2023

Driver: GATLIN, ALICE D

Vehicle: 17-12

Mon, Tue, Wed, Thu, Fri

Time: 1 hr 11 min

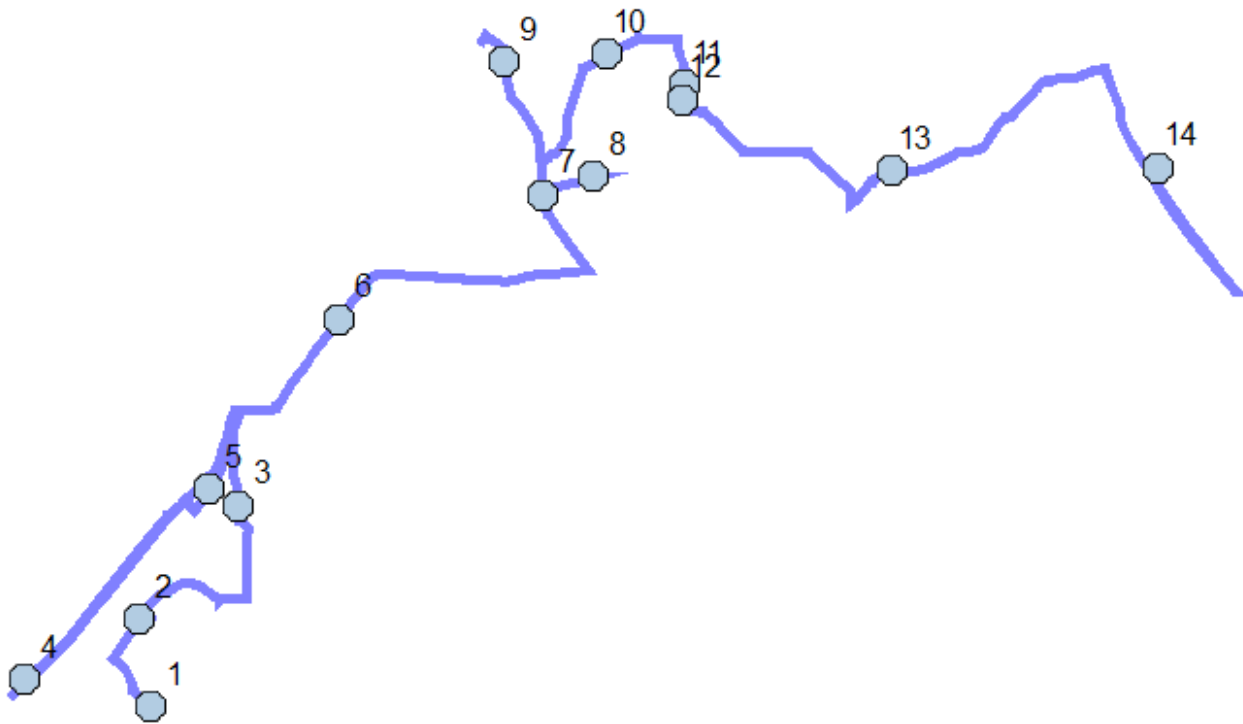
Distance: 31.39 mi

Student Crossing <X>

Students: 17 / 17






Description:

Map









#1 - 5:38 AM - 138 Jenkins Rd

1 Pickup

-  Go northwest on JENKINS RD toward WHATLEY RD 0.61 mi
-  Turn right on LA HWY 497 0.43 mi
-  Turn right on HOLDEN RD 0.13 mi
-  Make U-turn and go back on HOLDEN RD 0.12 mi
-  Destination on the right










#2 - 5:43 AM - 8 Holden Road

1 Pickup

-  Continue west on HOLDEN RD 23 ft
-  Make sharp right on LA HWY 497 0.20 mi
-  Bear right on BUTTER CEMETERY CUTOFF RD 0.98 mi
-  Turn left on BUTTER CEMETERY RD 0.65 mi
-  Turn left at JOUETTE RD to stay on BUTTER CEMETERY RD 0.24 mi
-  Destination on the left






#3 - 5:49 AM - 140 Butter Cemetery Road

2 Pickup

	Continue north on BUTTER CEMETERY RD	0.64 mi
	Turn right on LA HWY 497	0.14 mi
	Continue on 10TH ST	0.13 mi
	Turn left	252 ft
	Turn left on LA HWY 165 S	0.97 mi
	Continue on LA HWY 165 S	1.56 mi
	Continue on LA HWY 165 S	0.57 mi
	Continue	0.11 mi
	Destination on the right	

#4 - 5:56 AM - 11950 US-165

3 Pickup

	Continue southwest	0.21 mi
	Turn left and immediately turn left on LA HWY 165 S	2.47 mi
	Turn right	0.12 mi
	Turn left on LA HWY 497	0.24 mi
	Destination on the right	

#5 - 6:01 AM - 96 La Hwy 497

2 Pickup



	Continue north on LA HWY 497	0.65 mi
	Continue on 10TH ST	0.13 mi
	Turn right	0.19 mi
	Continue on 7TH AVE	0.17 mi
	Continue on LA HWY 112	0.98 mi
	Destination on the right	

#6 - 6:05 AM - 4041 LA-112

1 Pickup




	Continue east on LA HWY 112	2.51 mi
	Make sharp left on FISH HATCHERY RD	0.81 mi
	Destination on the left	

#7 - 6:11 AM - 160 Fish Hatchery Road

	Go north on FISH HATCHERY RD toward FISH HATCHERY / MAGNOLIA DR	307 ft
	Turn right on MAGNOLIA DR	0.48 mi
	Destination on the left	

#8 - 6:14 AM - 71 Magnolia Drive

1 Pickup

	Go east on MAGNOLIA DR toward CECELIA DR	149 ft
	Make U-turn and go back on MAGNOLIA DR	0.50 mi
	Turn right on FISH HATCHERY	1.59 mi

	Turn left on KATIE LIN	0.10 mi
	Make U-turn and go back on KATIE LIN	0.10 mi
	Turn right on FISH HATCHERY	0.33 mi
	Destination on the left	

#9 - 6:22 AM - 404 Fish Hatchery Road / 425 Fish Hatchery Road

2 Pickup

	Continue south on FISH HATCHERY	1.01 mi
	Make sharp left on MARTIN SPRINGS RD	1.26 mi
	Destination on the right	

#10 - 6:28 AM - MARTIN SPRINGS RD & PAUL'S LN (SW)

1 Pickup

	Continue east on MARTIN SPRINGS RD	0.68 mi
	Turn right on H STRANGE	0.45 mi
	Destination on the right	

#11 - 6:31 AM - 419 H Strange Road

1 Pickup

	Continue south on H STRANGE	0.13 mi
	Destination on the right	








#12 - 6:32 AM - H STRANGE & BELLE TRACE (NNW) / BELLE TRACE & H STRANGE

1 Pickup

	Continue southeast on H STRANGE	2.03 mi
	Turn left on LA HWY 112	0.51 mi
	Destination on the right	

#13 - 6:38 AM - LA HWY 112 & WELLS CEMETERY RD (WSW)

1 Pickup

	Go east on LA HWY 112 toward WELLS CEMETERY RD	1.06 mi
	Continue on WATER ST	0.17 mi
	Continue on LA HWY 112	1.07 mi
	Turn right on LA HWY 71 S	2.42 mi
	Make U-turn and go back on LA HWY 71 S	1.33 mi
	Turn right on Rapides High Loading Unloading Zone	449 ft
	Destination on the right	

#14 - 6:50 AM - Rapides High School / 9463 Highway 71 South

17 Dropoff

Run - RAPIDES HIGH AM 06

8/8/2022 - 5/22/2023

Driver: HATHORN, ROBERT D

Vehicle: 16-03

Mon, Tue, Wed, Thu, Fri

Time: 1 hr 22 min

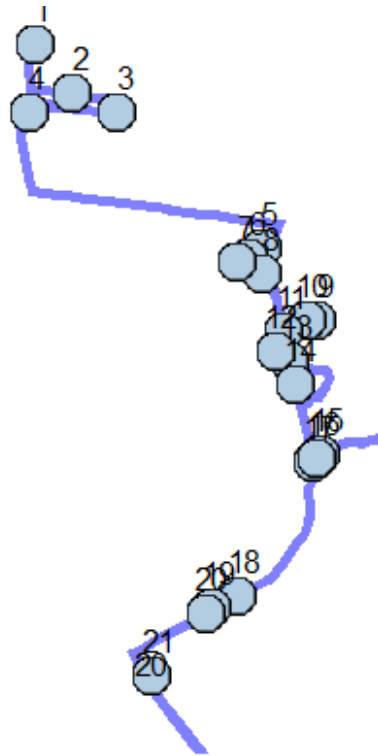
Distance: 30.38 mi

Student Crossing <X>

Students: 22 / 22







Description:

Map




#1 - 5:28 AM - OLD BATON ROUGE HWY & (S) / & OLD BATON ROUGE HWY

1 Pickup

-  Go northeast on OLD BATON ROUGE HWY 43 ft
-  Turn left 0.22 mi
-  Make U-turn and go back 0.22 mi
-  Turn right on OLD BATON ROUGE HWY 0.75 mi
-  Turn left on FOXFIRE LN 0.66 mi
-  Destination on the left

#2 - 5:34 AM - 136 Foxfire Lane / 129 Foxfire Lane

1 Pickup

-  Continue east on FOXFIRE LN 0.68 mi
-  Turn right on TRAMWAY LN 0.26 mi
-  Turn right on ROSALIE RD 224 ft
-  Destination on the left

#3 - 5:37 AM - 293 Rosalie Road







1 Pickup

-  Go west on ROSALIE RD toward BAYOU ROBERT RD 1.40 mi

 Turn left on OLD BATON ROUGE HWY 0.19 mi
 Destination on the left




#4 - 5:42 AM - 6712 Old Baton Rouge Hwy / 6705 Old Baton Rouge Hwy

1 Pickup

 Go south on OLD BATON ROUGE HWY toward VAN MOL RD 0.21 mi
 Turn right on JENKINS RD 0.13 mi
 Turn left on LA HWY 71 S 0.95 mi
 Turn left on LA HWY 3170 3.89 mi
 Turn right on HWY 457 HW 0.49 mi
 Destination on the right

#5 - 5:51 AM - 1703 Hwy 457 / 1690 Hwy 457

1 Pickup

 Go southwest on HWY 457 HW toward PENNY LN 0.19 mi
 Turn right on PENNY LN 285 ft
 Destination on the right

#6 - 5:52 AM - 110 Penny Lane

2 Pickup

 Go southwest on PENNY LN 0.22 mi
 Destination on the right


#7 - 5:54 AM - 140 Penny Ln / 198 Penny Ln

1 Pickup

 Go back northeast on PENNY LN 0.28 mi
 Make sharp right on HWY 457 HW 0.32 mi
 Destination on the right

#8 - 5:56 AM - 1585 LA-457

5 Pickup

 Continue south on HWY 457 HW 0.79 mi
 Turn left on CAIN RD 0.62 mi
 Make U-turn and go back on CAIN RD 278 ft
 Destination on the left

#9 - 6:01 AM - 108 Cain Rd

1 Pickup

 Continue west on CAIN RD 0.18 mi
 Destination on the left

#10 - 6:02 AM - 60 Cain Road

1 Pickup

 Go west on CAIN RD toward HWY 457 HW 0.39 mi
 Turn left on HWY 457 HW 0.17 mi



Destination on the left

#11 - 6:04 AM - 1396 LA-457



Go south on HWY 457 HW toward C GUILLORY RD 0.32 mi



Turn right on CHICOLA RD 0.37 mi



Make U-turn and go back on CHICOLA RD 0.17 mi



Destination on the left

#12 - 6:08 AM - 52 Chicola Rd / 54 Chicola Rd

1 Pickup



Continue east on CHICOLA RD 0.19 mi



Turn right on HWY 457 HW 0.16 mi



Destination on the right

#13 - 6:09 AM - 1291 LA-457

1 Pickup



Continue south on HWY 457 HW 0.35 mi



Destination on the right

#14 - 6:11 AM - 1217 LA-457



Go south on HWY 457 HW toward SATCHER RD / TIGER LAKE RD 1.26 mi



Turn left on CLAUDE CURTIS RD 1.27 mi



Make U-turn and go back on CLAUDE CURTIS RD 1.07 mi



Destination on the left

#15 - 6:20 AM - 110 Claude Curtis Rd / 42 Claude Curtis Rd

1 Pickup



Go southwest on CLAUDE CURTIS RD 484 ft



Destination on the right

#16 - 6:21 AM - 104 Claude Curtis Road

1 Pickup



Go southwest on CLAUDE CURTIS RD toward HWY 457 HW 0.11 mi



Turn right on HWY 457 HW 96 ft



Destination on the left

#17 - 6:22 AM - 983 Hwy 457 Hw / 981 Hwy 457 Hw

1 Pickup



Continue north on HWY 457 HW 1.63 mi



Make sharp right on TIGER LAKE CUTOFF RD 0.72 mi



Bear right on TIGER LAKE RD 0.64 mi



Turn left on HWY 457 HW 1.10 mi



Continue on HWY 457 1.13 mi



Continue on HWY 457 HW 1.30 mi



Destination on the left

#18 - 6:38 AM - 440 LA-457

1 Pickup



Continue southwest on HWY 457 HW

0.44 mi



Destination on the right

#19 - 6:40 AM - 345 LA-457

1 Pickup



Continue southwest on HWY 457 HW

0.12 mi



Destination on the left

#20 - 6:41 AM - 326 LA-457



Go southwest on HWY 457 HW

1.21 mi



Continue on LA HWY 457

0.10 mi



Turn left on LA HWY 71 S

1.79 mi



Make U-turn and go back on LA HWY 71 S

1.33 mi



Turn right on Rapides High Loading Unloading Zone

449 ft



Destination on the right

#21 - 6:50 AM - Rapides High School / 9463 Highway 71 South

22 Dropoff

Transfer to RAPIDES HIGH AM 07 (Vehicle 11-26)

Transfer to POLAND JR. HIGH AM 02 (Vehicle 18-17)

Transfer to POLAND JR. HIGH AM 03 (Vehicle 21-04)

Unload

Run - RAPIDES HIGH AM 07

8/8/2022 - 5/22/2023

Driver: ARRIAGA, JESSE

Vehicle: 11-26

Mon, Tue, Wed, Thu, Fri

Time: 1 hr 59 min

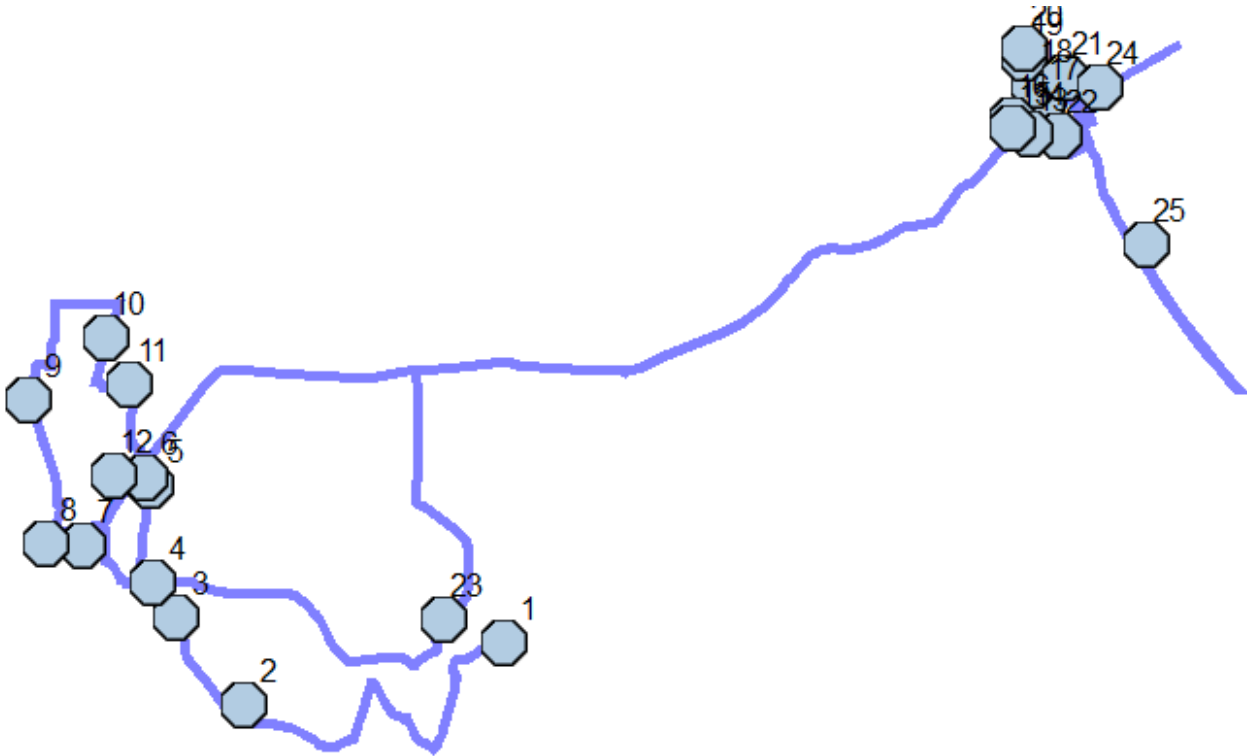
Distance: 50 mi

Student Crossing <X>

Students: 64 / 61








Description:

Map



#1 - 4:51 AM - 232 Pisgah Cemetery Rd

3 Pickup

-  Go southwest on PISGAH CEMETERY RD 1.15 mi
-  Make sharp right on BLUE LAKE RD 0.73 mi
-  Make sharp left on BUTTER CEMETERY RD 1.46 mi
-  Bear right on ELWOOD RD 145 ft
-  Turn right on CARTER RD 0.18 mi
-  Make U-turn and go back on CARTER RD 253 ft
-  Destination on the left


#2 - 5:01 AM - 27 Carter Lane / 29 Carter Lane

-  Continue southwest on CARTER RD 0.13 mi
-  Turn right on ELWOOD RD 0.88 mi
-  Destination on the right

#3 - 5:04 AM - 61 Elwood Rd

2 Pickup

-  Continue north on ELWOOD RD 0.29 mi
-  Turn left on BLUE LAKE RD 363 ft

 Destination on the right

#4 - 5:06 AM - 289 Blue Lake Rd

 Go west on BLUE LAKE RD 0.18 mi
 Make sharp right 0.79 mi
 Destination on the right

#5 - 5:10 AM - 119 Sandy Acres Drive

1 Pickup

 Continue northwest 424 ft
 Destination on the left

#6 - 5:10 AM - 4135 LA-112

1 Pickup

 Go northwest toward LA HWY 112 478 ft
 Turn left on LA HWY 112 0.53 mi
 Continue on 7TH AVE 0.17 mi
 Turn left on 13TH ST 0.11 mi
 Destination on the right


#7 - 5:13 AM - 13TH ST & BLUE LAKE RD (NNW)

2 Pickup

 Continue south on 13TH ST 43 ft
 Turn right on BLUE LAKE RD 0.13 mi
 Turn right on 11TH ST 0.12 mi
 Turn left 0.11 mi
 Turn left on LA HWY 165 S 0.14 mi
 Make sharp right 193 ft
 Destination on the right

#8 - 5:16 AM - 51 Church Drive

2 Pickup

 Go northeast 228 ft
 Turn left 0.22 mi
 Continue on LA HWY 165 S 482 ft
 Turn left on 10TH ST 0.86 mi
 Destination on the right

#9 - 5:20 AM - PERKINS RD & 10TH ST (SSE)

 Continue north on 10TH ST 263 ft
 Turn right on PERKINS RD 0.20 mi
 Continue 0.66 mi
 Turn right 0.50 mi
 Turn right on LA HWY 165 S 0.30 mi



Destination on the right

#10 - 5:25 AM - 10668 US-165

1 Pickup



Continue south on LA HWY 165 S 0.33 mi



Turn left on STOKES LN 0.30 mi



Destination on the left

#11 - 5:27 AM - 53 Stokes Lane

1 Pickup



Go east on STOKES LN toward HERRON RD 122 ft



Turn right at HERRON RD to stay on STOKES LN 0.64 mi



Turn right on LA HWY 112 0.31 mi



Make sharp right on GENE MESSER RD 0.25 mi



Make U-turn and go back on GENE MESSER RD 506 ft



Destination on the left

#12 - 5:31 AM - 310 Gene Messer Road / 172 Gene Messer Road



Go southeast on GENE MESSER RD toward LA HWY 112 0.16 mi



Make sharp left on LA HWY 112 3.45 mi



Continue on LA HWY 112 3.95 mi



Continue on WATER ST 0.17 mi



Continue on LA HWY 112 0.66 mi



Turn left on CANAL ST 175 ft



Destination on the right

#13 - 5:44 AM - 1807 Canal St / 1805 Canal St

1 Pickup



Continue north on CANAL ST 189 ft



Turn left on GORDY ST 164 ft



Destination on the right

#14 - 5:45 AM - 1606 Gordy St

6 Pickup



Go west on GORDY ST toward ST CHARLES ST 511 ft



Destination on the right

#15 - 5:46 AM - GORDY ST & RUTH FORD DR (ENE)

2 Pickup



Go west on GORDY ST toward RUTH FORD DR 43 ft



Turn right on RUTH FORD DR 294 ft



Destination on the right

#16 - 5:47 AM - RUTH FORD DR & WEEMS ST (SSE)

1 Pickup

-  Continue north on RUTH FORD DR 43 ft
-  Turn right on WEEMS ST 0.22 mi
-  Turn left on UNION ST 0.16 mi
-  Destination on the right

#17 - 5:49 AM - UNION ST & FORD ST (S) / FORD ST & UNION ST

5 Pickup

-  Continue north on UNION ST 0.12 mi
-  Turn left on WALNUT ST 404 ft
-  Destination on the right




#18 - 5:50 AM - WALNUT ST & CANAL ST (ENE) / CANAL ST & WALNUT ST

2 Pickup

-  Continue west on WALNUT ST 405 ft
-  Turn right on ST CHARLES ST 0.20 mi
-  Turn right on CYPRESS ST 229 ft
-  Destination on the right







#19 - 5:52 AM - CYPRESS ST & CANAL ST (SW) / CANAL ST & CYPRESS ST

2 Pickup

-  Go east on CYPRESS ST toward CANAL ST 43 ft
-  Turn left on CANAL ST 396 ft
-  Destination on the right






#20 - 5:53 AM - CANAL ST & WILLOW ST (SSE)

4 Pickup









-  Go north on CANAL ST toward WILLOW ST 43 ft
-  Turn right on WILLOW ST 0.15 mi
-  Turn right on HARDY ST 0.19 mi
-  Turn left on ELM ST 485 ft
-  Turn right on LA HWY 71 S 0.14 mi
-  Destination on the left

#21 - 5:55 AM - 2607 Hwy 71 South

1 Pickup












-  Go south on LA HWY 71 S toward LINK ST 0.55 mi
-  Turn right on NORMAN ST 0.16 mi
-  Turn right on LA HWY 456 0.11 mi
-  Turn right on HARDY ST 339 ft
-  Destination on the right

#22 - 5:58 AM - 1713 Hardy St

	Go north on HARDY ST toward LA HWY 112	156 ft
	Turn left on LA HWY 112	0.89 mi
	Continue on WATER ST	0.17 mi
	Continue on LA HWY 112	3.95 mi
	Continue	0.15 mi
	Continue on LA HWY 112	0.52 mi
	Turn left on WHALEY RD	2.22 mi
	Destination on the right	






#23 - 6:13 AM - 419 Whaley Road

1 Pickup

	Continue southwest on WHALEY RD	1.00 mi
	Turn right on BLUE LAKE RD	2.26 mi
	Turn right	0.28 mi
	Turn right on LA HWY 112	3.73 mi
	Continue on LA HWY 112	3.95 mi
	Continue on WATER ST	0.17 mi
	Continue on LA HWY 112	1.15 mi
	Turn left on LA HWY 71 S	0.20 mi
	Turn right on GOODWILL RD	0.88 mi
	Make U-turn and go back on GOODWILL RD	0.71 mi
	Destination on the left	

#24 - 6:42 AM - 40 Goodwill Road

23 Pickup

	Continue southwest on GOODWILL RD	0.24 mi
	Turn left on LA HWY 71 S	2.60 mi
	Make U-turn and go back on LA HWY 71 S	1.33 mi
	Turn right on Rapides High Loading Unloading Zone	449 ft
	Destination on the right	

#25 - 6:50 AM - Rapides High School / 9463 Highway 71 South

61 Dropoff

Unload

Transfer to RAPIDES HIGH AM 02 (Vehicle 21-13)

Unload

3 Pickup

Transfer from RAPIDES HIGH AM 06 (Vehicle 16-03)

Transfer from POLAND JR. HIGH AM 02 (Vehicle 18-17)

Transfer from POLAND JR. HIGH AM 03 (Vehicle 21-04)

Run - Rapides High AM 08

8/8/2022 - 5/22/2023

Driver: WESTMORELAND, FRED M

Vehicle: 18-19

Mon, Tue, Wed, Thu, Fri

Time: 1 hr 11 min

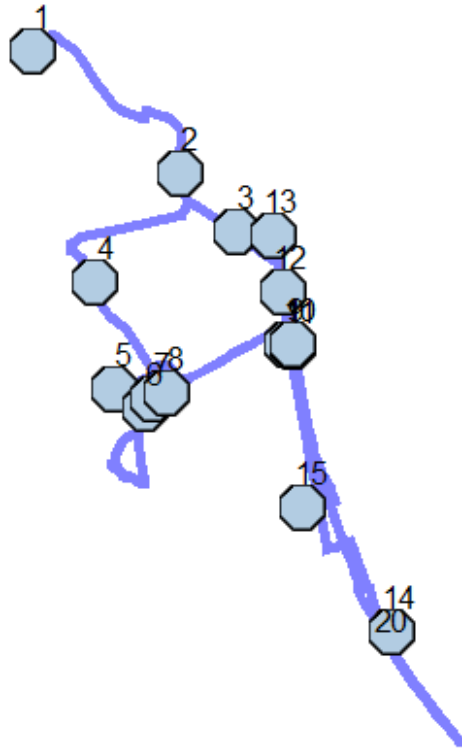
Distance: 31.63 mi

Student Crossing <X>

Students: 22 / 22





Description: Carter C. Raymond

Map









#1 - 5:38 AM - Menard Wise Rd & Robinson Bridge Rd / 353 Robinson Bridge Road

3 Pickup

-  Go north on MENARD WISE RD toward ROBINSON BRIDGE RD 14 ft
-  Turn right on ROBINSON BRIDGE RD 1.71 mi
-  Make sharp right on LA HWY 470 0.92 mi
-  Destination on the left

#2 - 5:43 AM - 756 Hwy 470

2 Pickup

-  Go southeast on LA HWY 470 toward CHICKAMAW 1.41 mi
-  Continue on LAMOURIE RD 92 ft
-  Make sharp left on LA HWY 71 S 0.27 mi
-  Make U-turn at WEINGART and go back on LA HWY 71 S 0.27 mi
-  Make sharp right on LA HWY 470 0.51 mi
-  Destination on the right

#3 - 5:48 AM - 935 LA-470

1 Pickup

-  Continue northwest on LA HWY 470 0.61 mi

	Turn left on CHICKAMAW	1.87 mi
	Destination on the left	

#4 - 5:55 AM - 369 Chickamaw Road

	Go southeast on CHICKAMAW	1.43 mi
	Continue on CHICKAMAW RD	0.16 mi
	Turn right	359 ft
	Turn right on THOMPSON	0.74 mi
	Destination on the left	

#5 - 6:01 AM - 223 Thompson Rd

2 Pickup

	Continue west on THOMPSON	49 ft
	Make U-turn and go back on THOMPSON	1.15 mi
	Turn left	1.08 mi
	Make sharp right	0.48 mi
	Turn left	0.13 mi
	Turn right on THOMPSON	0.14 mi
	Destination on the left	

#6 - 6:11 AM - 35 Thompson Rd

1 Pickup

	Continue northeast on THOMPSON	0.13 mi
	Destination on the left	

#7 - 6:12 AM - 49 Thompson Rd

5 Pickup


	Continue northeast on THOMPSON	0.14 mi
	Turn right	316 ft
	Destination on the right	

#8 - 6:13 AM - & CHICKAMAW RD (W)

	Continue southeast	43 ft
	Turn left on CHICKAMAW RD	0.16 mi
	Turn right on C C	1.33 mi
	Turn right on LA HWY 456	524 ft
	Destination on the right	

#9 - 6:18 AM - 444 LA-456






1 Pickup

	Go south on LA HWY 456	1.30 mi
	Continue on HARDY ST	0.35 mi
	Turn left on ELM ST	485 ft
	Turn right on LA HWY 71 S	393 ft

-  Turn left on TAYLOR ST 326 ft
-  Turn left on LA HWY 71 S 1.70 mi
-  Destination on the right

#10 - 6:26 AM - 8803 Hwy 71 South / 8811 Hwy 71 South

1 Pickup

-  Continue north on LA HWY 71 S 0.10 mi
-  Make U-turn at C C and go back on LA HWY 71 S 1.39 mi
-  Turn left to stay on LA HWY 71 S 224 ft
-  Turn left to stay on LA HWY 71 S 1.23 mi
-  Destination on the right

#11 - 6:30 AM - 8825 US-71

1 Pickup

-  Go north on LA HWY 71 S toward C C 0.58 mi
-  Destination on the right






#12 - 6:31 AM - 8779 La Hwy 71 S / 7041 La Hwy 71 S

3 Pickup

-  Continue north on LA HWY 71 S 0.61 mi
-  Destination on the right









#13 - 6:32 AM - LA HWY 71 S & WEINGART (SSE)

2 Pickup

-  Continue north on LA HWY 71 S 43 ft
-  Make U-turn at WEINGART and go back on LA HWY 71 S 5.75 mi
-  Make U-turn and go back on LA HWY 71 S 1.33 mi
-  Turn right on Rapides High Loading Unloading Zone 449 ft
-  Destination on the right

#14 - 6:43 AM - Rapides High School / 9463 Highway 71 South

9 Dropoff

-  Go west on Rapides High Loading Unloading Zone toward LA HWY 71 S 0.11 mi
-  Turn right on LA HWY 71 S 1.01 mi
-  Turn left on LA HWY 112 0.26 mi
-  Turn right on HARDY ST 0.35 mi
-  Turn left on WALNUT ST 0.21 mi
-  Turn right on ST CHARLES ST 379 ft
-  Turn right on C. C. RAYMOND LOAD/UNLOAD LOOP 36 ft
-  Destination on the right

#15 - 6:50 AM - Carter C Raymond Junior High School / 2510 St Charles

13 Dropoff