

# Run - RAPIDES HIGH AM 01

8/8/2022 - 5/22/2023

Driver: BROUSSARD, HELEN W

Vehicle: 17-10

Mon, Tue, Wed, Thu, Fri

Time: 1 hr 37 min

Distance: 42.71 mi

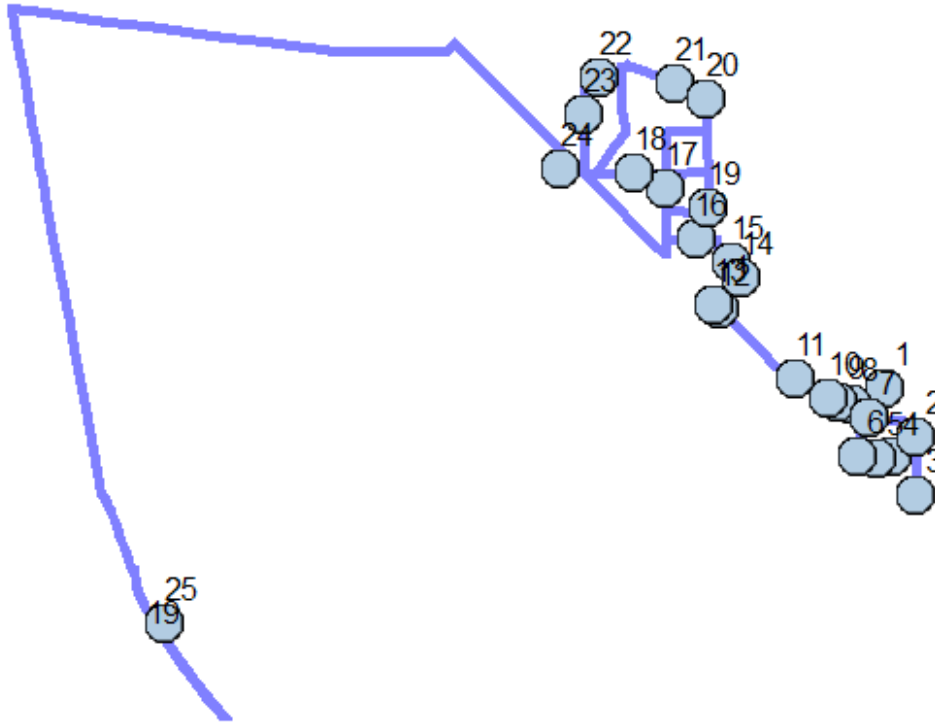
Student Crossing <X>

Students: 17 / 16







Description:

Add. Employee(s):





## Map



### #1 - 5:12 AM - 612 River Road




-  Go southwest on RIVER RD RD toward ECHO ST 0.26 mi
-  Bear left on ECHO ST 0.15 mi
-  Turn left on HWY 1 S 0.57 mi
-  Continue on LA HWY 1 S 73 ft
-  Turn right on SANDY LN 0.18 mi
-  Destination on the right

### #2 - 5:15 AM - 327 Sandy Lane

-  Continue south on SANDY LN 0.25 mi
-  Continue on GUILLORY LN 0.56 mi
-  Make U-turn and go back on GUILLORY LN 475 ft
-  Destination on the left

### #3 - 5:18 AM - 102 Guillory Ln, #B

1 Pickup

-  Go north on GUILLORY LN toward SANDY LN 0.47 mi
-  Turn left on SANDY LN 0.29 mi
-  Destination on the right

**#4 - 5:21 AM - 211 Sandy Ln**

1 Pickup






-  Continue west on SANDY LN 0.19 mi
-  Destination on the left

**#5 - 5:22 AM - 168 Sandy Ln**





1 Pickup

-  Go west on SANDY LN 0.23 mi
-  Destination on the right

**#6 - 5:23 AM - 132 Sandy Lane**

-  Go west on SANDY LN toward CHENEYVILLE-ECHO RD 0.10 mi
-  Continue on SANDY RD 2 ft
-  Make sharp right at CHENEYVILLE-ECHO RD to stay on SANDY RD 0.31 mi
-  Continue on SANDY LN 0.25 mi
-  Destination on the right

**#7 - 5:25 AM - SANDY LN & HWY 1 S (S) / Echo St & Hwy 1 S & Sandy Ln**

-  Continue northeast on SANDY LN 43 ft
-  Continue on ECHO ST 0.15 mi
-  Turn left at RIVER RD RD to stay on ECHO ST 0.28 mi
-  Destination on the right



**#8 - 5:27 AM - 41 Echo St, #E**

1 Pickup

-  Continue west on ECHO ST 0.17 mi
-  Bear right on LA HWY 1 S 35 ft
-  Destination on the right

**#9 - 5:28 AM - 10495 LA-1**

2 Pickup



-  Go northwest on LA HWY 1 S toward JOHN LACOMBE RD 0.13 mi
-  Destination on the left

**#10 - 5:29 AM - LA HWY 1 S & JOHN LACOMBE RD (W) / John Lacombe Rd & La Hwy 1 S**

-  Continue northwest on LA HWY 1 S 0.47 mi
-  Destination on the left

**#11 - 5:30 AM - 10281 LA-1**

1 Pickup





-  Go northwest on LA HWY 1 S toward BEAUREGARD RD 1.27 mi
-  Destination on the right

**#12 - 5:32 AM - 10047 Hwy 1 South / 10057 Hwy 1 South**


-  Continue northwest on LA HWY 1 S 458 ft
-  Destination on the left

**#13 - 5:33 AM - 10039 LA-1**

1 Pickup

-  Go northwest on LA HWY 1 S toward GUY PEART RD 0.12 mi
-  Turn right on LAMBERT RD 0.50 mi
-  Turn left on HWY 457 HW 0.10 mi
-  Destination on the right

**#14 - 5:35 AM - 3817 Hwy 457 / 3807 Hwy 457**

-  Continue northwest on HWY 457 HW 0.23 mi
-  Destination on the left

**#15 - 5:37 AM - 3762 Hwy 457**

4 Pickup

-  Go northwest on HWY 457 HW toward DUPUY LP 0.36 mi
-  Turn left on DUPUY LP 0.26 mi
-  Destination on the right

**#16 - 5:39 AM - DUPUY LP & (ENE) / & DUPUY LP**

-  Go west on DUPUY LP 0.37 mi
-  Turn right on TOWN & COUNTRY RD 0.61 mi
-  Destination on the left

**#17 - 5:42 AM - 1691 Town and Country Rd**

-  Go north on TOWN & COUNTRY RD toward PEART RD 0.20 mi

-  Turn left on PEART RD 0.39 mi
-  Destination on the right






**#18 - 5:44 AM - 151 Peart Rd**

1 Pickup








-  Continue west on PEART RD 0.63 mi
-  Turn left on S LA HWY 1 S 1.40 mi
-  Turn left on TOWN & COUNTRY RD 1.00 mi
-  Turn right on PEART RD 0.51 mi
-  Turn right on HWY 457 HW 0.43 mi
-  Destination on the right

**#19 - 5:53 AM - 3608 Hwy 457**

1 Pickup





-  Go south on HWY 457 HW toward CHILLY BRITTAN RD 0.10 mi
-  Make sharp right on CHILLY BRITTAN RD 0.55 mi
-  Turn right on TOWN & COUNTRY RD 1.43 mi
-  Turn left on HWY 457 HW 0.38 mi
-  Destination on the left

**#20 - 6:00 AM - 3348 Hwy 457**

-  Continue northwest on HWY 457 HW 316 ft
-  Make sharp left on POLAND LOAD/UNLOAD LOOP 0.12 mi
-  Turn right on HWY 457 HW 0.84 mi
-  Turn right on PEART RD 1.39 mi
-  Make sharp right on REYNOLDS RD 1.41 mi
-  Turn right on HWY 457 HW 0.72 mi
-  Destination on the right




**#21 - 6:13 AM - 3270 Hwy 457 / 3264 Hwy 457**

1 Pickup





-  Go southeast on HWY 457 HW toward POLAND LOAD/UNLOAD LOOP 0.39 mi
-  Turn right on POLAND LOAD/UNLOAD LOOP 0.12 mi
-  Turn left on HWY 457 HW 1.52 mi
-  Destination on the right

**#22 - 6:20 AM - 3062 Hwy 457**









1 Pickup

	Go west on HWY 457 HW toward DEWITT LN	0.20 mi
	Make sharp left on DEWITT LN	0.49 mi
	Destination on the left	

**#23 - 6:22 AM - 89 Dewitt Ln / 121 Dewitt Ln**

	Go south on DEWITT LN toward PEART RD	0.72 mi
	Turn right on PEART RD and immediately turn right on S LA HWY 1 S	0.27 mi
	Turn left on TIGER LAKE RD	0.16 mi
	Destination on the left	

**#24 - 6:26 AM - 28 Tiger Lake Rd**

	Go back northeast on TIGER LAKE RD	0.16 mi
	Turn left on LA HWY 1 S	2.00 mi
	Turn left on HWY 3170 HW	1.63 mi
	Continue on LA HWY 3170	3.89 mi
	Turn left on LA HWY 71 S	9.17 mi
	Make U-turn and go back on LA HWY 71 S	1.33 mi
	Turn right on Rapides High Loading Unloading Zone	449 ft
	Destination on the right	

**#25 - 6:50 AM - Rapides High School / 9463 Highway 71 South**

16 Dropoff

1 Pickup

# Run - RAPIDES HIGH AM 02

8/8/2022 - 5/22/2023

Driver: RHAME, THOMAS E

Vehicle: 21-13

Mon, Tue, Wed, Thu, Fri

Time: 2 hr 1 min

Distance: 63.11 mi

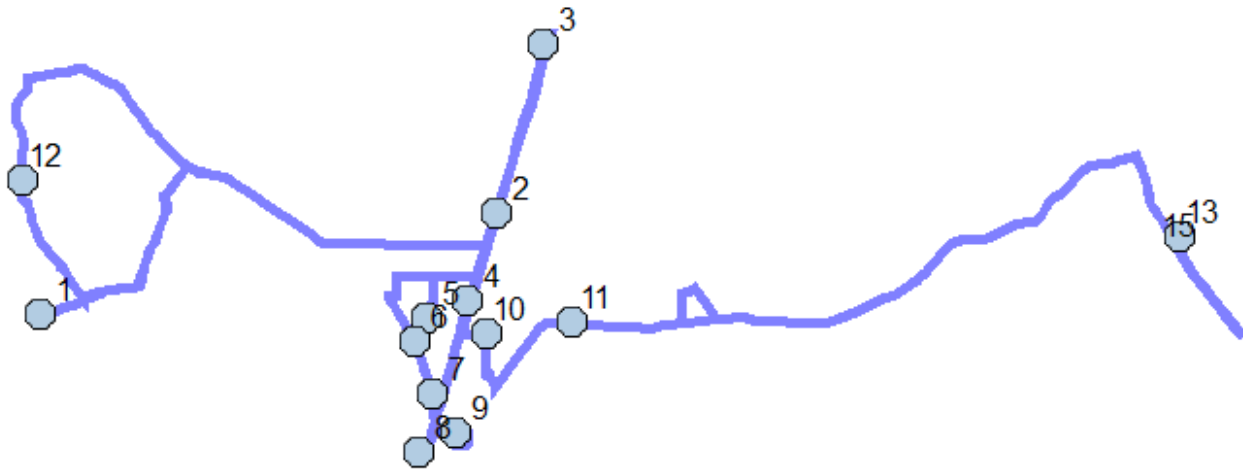
Student Crossing <X>

Students: 5 / 4







Description:

Add. Employee(s):

## Map







### #1 - 4:48 AM - 421 Ahtus Melder Rd / 440 Ahtus Melder Rd









-  Go east on AHTUS MELDER RD toward BOY SCOUT RD / UPPER BOY SCOUT 0.51 mi
-  Continue 0.69 mi
-  Bear left on AHTUS MELDER RD 1.49 mi
-  Turn right on LA HWY 112 3.69 mi
-  Turn left on LA HWY 165 S 0.37 mi
-  Destination on the right

### #2 - 5:01 AM - LA HWY 165 S & BERDIE CARTER RD (S) / Berdie Carter Rd & La Hwy 165 S

1 Pickup






-  Continue north on LA HWY 165 S 2.15 mi
-  Make U-turn at BOOKER FOWLER RD and go back on LA HWY 165 S 0.17 mi
-  Turn right on ATKINSON 183 ft
-  Destination on the left

### #3 - 5:04 AM - 10066 Hwy 165 South / 10064 Hwy 165 South

	Go northwest on ATKINSON toward LA HWY 165 S	241 ft
	Make U-turn and go back on ATKINSON	424 ft
	Turn right on LA HWY 165 S	0.67 mi
	Continue	0.24 mi
	Continue on LA HWY 165 S	0.24 mi
	Continue	0.20 mi
	Continue on LA HWY 165 S	1.69 mi
	Destination on the right	

#### #4 - 5:08 AM - 10668 Hwy 165 South / 10658 Hwy 165 South







##### 1 Pickup

	Go south on LA HWY 165 S toward STOKES LN	1.33 mi
	Turn right on 10TH ST	0.91 mi
	Turn right on PERKINS RD	0.20 mi
	Continue	0.13 mi
	Destination on the left	






#### #5 - 5:14 AM - 233 Perkins Rd. / Unknown Address




	Go north	0.54 mi
	Turn left	0.42 mi
	Turn left	0.87 mi
	Continue on 10TH ST	220 ft
	Turn left	57 ft
	Destination on the left	

#### #6 - 5:20 AM - 10th St & Thelma Drive / 100 Thelma Drive








	Continue east	0.11 mi
	Make U-turn and go back	0.12 mi
	Turn left on 10TH ST	0.86 mi
	Turn right	488 ft
	Turn right on 8th Ave and immediately turn right on 10TH ST	0.31 mi
	Destination on the right	

#### #7 - 5:25 AM - 2134 10th St / 2128 10th St











	Go north on 10TH ST toward ROBERTS RD	0.67 mi
	Turn right on PERKINS RD	0.20 mi
	Continue	0.66 mi
	Turn right	0.50 mi
	Turn right on LA HWY 165 S	1.99 mi

	Make sharp right and immediately turn left on 6TH AVE	248 ft
	Bear left on 8TH ST	0.13 mi
	Destination on the right	








**#8 - 5:35 AM - 19 5th Ave**

	Go northeast on 8TH ST toward 6TH AVE	0.13 mi
	Bear right on 6TH AVE	127 ft
	Turn right	168 ft
	Make sharp left at LA HWY 165 S	0.15 mi
	Turn right	0.23 mi
	Continue on 7TH AVE	219 ft
	Destination on the right	

**#9 - 5:37 AM - 13th St. & Hwy 112 / 4253 Hwy 112**

	Continue northeast on 7TH AVE	0.12 mi
	Make sharp right	0.29 mi
	Turn right on BLUE LAKE RD	435 ft
	Turn right on 13TH ST	0.12 mi
	Turn left	0.23 mi
	Turn right	0.13 mi
	Continue on LA HWY 165 S	1.08 mi
	Turn right on STOKES LN	0.31 mi
	Turn right at HERRON RD to stay on STOKES LN	72 ft
	Destination on the left	

**#10 - 5:44 AM - 55 Stokes Lane / 52 Stokes Lane**

	Go south on STOKES LN toward LA HWY 112	0.63 mi
	Turn left on LA HWY 112	2.48 mi
	Turn left	0.31 mi
	Turn right	0.19 mi
	Turn right on FISH HATCHERY RD	0.43 mi
	Make sharp right on LA HWY 112	1.66 mi
	Destination on the left	

**#11 - 5:55 AM - 3866 Hwy 112 / 3868 Hwy 112**
















	Continue southwest on LA HWY 112	1.23 mi
	Turn right on STOKES LN	0.64 mi
	Turn left at HERRON RD to stay on STOKES LN	0.31 mi
	Turn right on LA HWY 165 S	1.01 mi
	Turn left on LA HWY 112	5.99 mi



	Turn left on UPPER BOY SCOUT	1.24 mi
	Destination on the left	

## #12 - 6:12 AM - 1328 Boy Scout Rd

2 Pickup

	Go southeast on UPPER BOY SCOUT toward VAN RHAME RD	1.59 mi
	Turn left	0.69 mi
	Bear left on AHTUS MELDER RD	1.49 mi
	Turn right on LA HWY 112	3.68 mi
	Turn right on LA HWY 165 S	1.01 mi
	Turn left on STOKES LN	0.32 mi
	Turn right at HERRON RD to stay on STOKES LN	0.64 mi
	Turn left on LA HWY 112	3.14 mi
	Continue on LA HWY 112	3.95 mi
	Continue on WATER ST	0.17 mi
	Continue on LA HWY 112	1.07 mi
	Turn right on LA HWY 71 S	2.42 mi
	Make U-turn and go back on LA HWY 71 S	1.33 mi
	Turn right on Rapides High Loading Unloading Zone	449 ft
	Destination on the right	

## #13 - 6:50 AM - Rapides High School / 9463 Highway 71 South

4 Dropoff

Unload

1 Pickup

Transfer from RAPIDES HIGH AM 07 (Vehicle 11-26)

# Run - RAPIDES HIGH AM 03

8/8/2022 - 5/22/2023

Driver: HATHORN, CONNIE

Vehicle: 16-08

Mon, Tue, Wed, Thu, Fri

Time: 1 hr 25 min

Distance: 32.61 mi

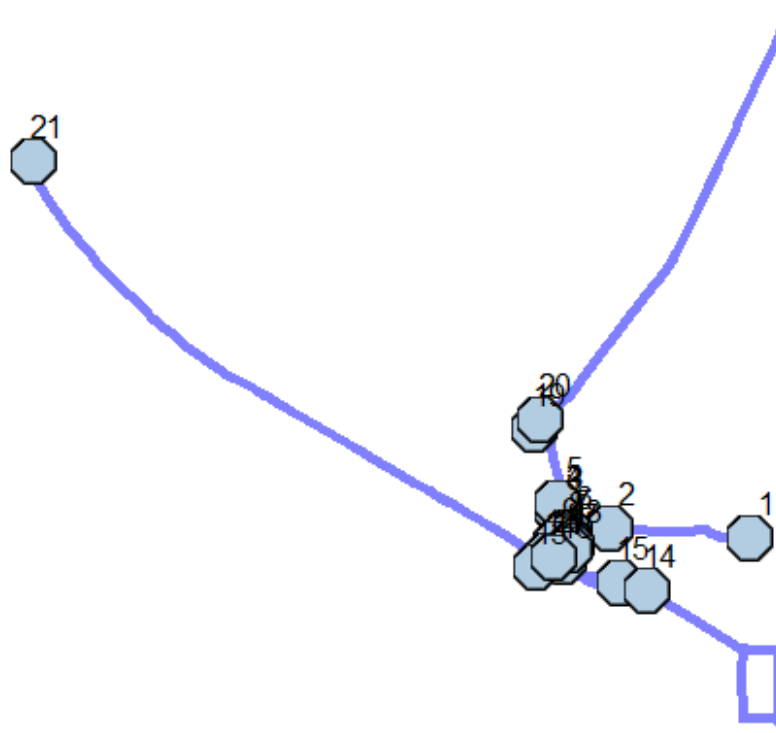
Student Crossing <X>

Students: 26 / 26

Description:

Add. Employee(s):

## Map



### #1 - 5:24 AM - 1535 Bayou Rd

1 Pickup


-  Go west on BAYOU RD 1.55 mi
-  Destination on the left

### #2 - 5:28 AM - 1230 Bayou Rd

4 Pickup

-  Continue west on BAYOU RD 0.33 mi
-  Turn left on KLOCK ST 383 ft
-  Turn right on BOUEF AVE 0.27 mi
-  Turn left on AVE F 423 ft
-  Destination on the right

### #3 - 5:32 AM - AVE F & CURTIS ST (ENE)

-  Continue west on AVE F 43 ft
-  Turn right on CURTIS ST 195 ft



Destination on the right

### #4 - 5:32 AM - CURTIS ST & AVE D AV (SSE) / AVE D AV & CURTIS ST

2 Pickup



Continue northwest on CURTIS ST

298 ft



Turn right on AVE C

204 ft



Destination on the right

### #5 - 5:33 AM - AVE C & ROBERTS ST (SW) / ROBERTS ST & AVE C

1 Pickup



Continue northeast on AVE C

279 ft



Turn right on BOUEF AVE

0.32 mi



Turn right on JOHNSON ST

360 ft



Destination on the right

### #6 - 5:35 AM - JOHNSON ST & BOYD ST (NNE) / BOYD ST & JOHNSON ST

3 Pickup



Continue southwest on JOHNSON ST

263 ft



Destination on the right

### #7 - 5:36 AM - JOHNSON ST & STANLEY ST (NNE)

4 Pickup



Continue southwest on JOHNSON ST

293 ft



Turn right on TANNER ST

218 ft



Destination on the right

### #8 - 5:37 AM - TANNER ST & LEDBETTER ST (ESE) / LEDBETTER ST & TANNER ST

1 Pickup



Continue northwest on TANNER ST

43 ft



Turn left on LEDBETTER ST

474 ft



Destination on the right

### #9 - 5:38 AM - LEDBETTER ST & HAVARD ST (N) / HAVARD ST & LEDBETTER ST



Continue southwest on LEDBETTER ST

43 ft



Turn left on HAVARD ST

248 ft





Turn right on JOHNSON ST

485 ft




Destination on the right

## #10 - 5:39 AM - JOHNSON ST & 2ND ST (NNE) / 2ND ST & JOHNSON ST

-  Go southwest on JOHNSON ST toward 2ND ST 215 ft
-  Destination on the right

## #11 - 5:40 AM - 103 Johnson St

### 1 Pickup

-  Continue southwest on JOHNSON ST 89 ft
-  Turn right on LA HWY 71 S 364 ft
-  Destination on the right










## #12 - 5:41 AM - 401 Front St

### 2 Pickup

-  Go west on LA HWY 71 S 477 ft
-  Turn left on LA HWY 181 0.14 mi
-  Turn left on WASHINGTON ST 201 ft
-  Destination on the right

## #13 - 5:42 AM - WASHINGTON ST & THOMPSON ST (WNW) / THOMPSON ST & WASHINGTON ST

### 1 Pickup

-  Go southeast on WASHINGTON ST toward THOMPSON ST 43 ft
-  Turn left on THOMPSON ST 516 ft
-  Turn left on HENDERSON ST 244 ft
-  Turn right on LA HWY 181 223 ft
-  Turn right on LA HWY 71 S 2.87 mi
-  Turn right on OILFIELD RD 0.78 mi
-  Make sharp right on JOHNNY VAN MOL RD 1.15 mi
-  Turn left on LA HWY 71 S 1.21 mi
-  Destination on the left

## #14 - 5:56 AM - 11137 Hwy 71 South

-  Continue west on LA HWY 71 S 0.31 mi
-  Destination on the right

## #15 - 5:57 AM - 1023 US-71


### 1 Pickup

-  Continue west 0.46 mi
-  Bear right on LA HWY 71 S 0.23 mi

 Turn right on KLOCK ST 227 ft  
 Destination on the right

**#16 - 6:00 AM - KLOCK ST & 2ND ST (SSW) / 2ND ST & KLOCK ST**

3 Pickup

 Go northeast on KLOCK ST toward 2ND ST 0.15 mi  
 Destination on the right

**#17 - 6:01 AM - KLOCK ST & SHACKLEFORD ST (SSW) / Klock St & Shackelford St**

1 Pickup







 Continue northeast on KLOCK ST 267 ft  
 Destination on the right

**#18 - 6:02 AM - KLOCK ST & TANNER ST (SSW)**







 Continue northeast on KLOCK ST 0.27 mi  
 Turn left on BAYOU RD 1.22 mi  
 Destination on the right

**#19 - 6:06 AM - 942 Bayou Rd**

1 Pickup

 Continue northwest on BAYOU RD 193 ft  
 Turn right on CHENEYVILLE-ECHO RD 5.31 mi  
 Turn right 393 ft  
 Make U-turn and go back 393 ft  
 Turn left on CHENEYVILLE-ECHO RD 5.19 mi  
 Destination on the right

**#20 - 6:33 AM - 24 Brady Rd / 1 Cheneyville-Echo Rd**

 Continue southwest on CHENEYVILLE-ECHO RD 0.12 mi  
 Turn left on BAYOU RD 1.26 mi  
 Turn right on KLOCK ST 0.51 mi  
 Turn right on LA HWY 71 S 7.36 mi  
 Turn right on Rapides High Loading Unloading Zone 449 ft  
 Destination on the right

**#21 - 6:50 AM - Rapides High School / 9463 Highway 71 South**

26 Dropoff

# Run - RAPIDES HIGH AM 04

8/8/2022 - 5/22/2023

Driver: SCARBER, MARK G

Vehicle:

Mon, Tue, Wed, Thu, Fri

Time: 1 hr 39 min

Distance: 34.52 mi

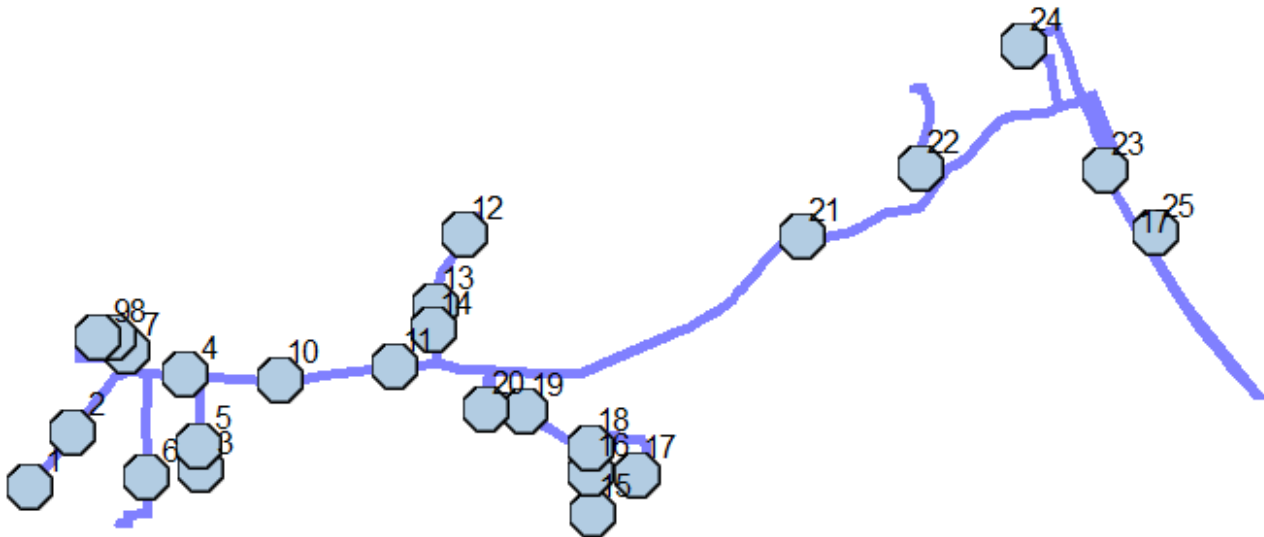
Student Crossing <X>

Students: 20 / 21

Description: RAPIDES HIGH AM 04

Add. Employee(s):





## Map






### #1 - 5:10 AM - 4135 La Hwy 112 / 4139 La Hwy 112

-  Go northeast on LA HWY 112 0.49 mi
-  Destination on the right

### #2 - 5:12 AM - 4041 Hwy 112











-  Continue northeast on LA HWY 112 1.09 mi
-  Turn right on RANDOLPH RD 0.71 mi
-  Make U-turn and go back on RANDOLPH RD 251 ft
-  Destination on the right

### #3 - 5:16 AM - 119 Randolph Rd








-  Go north on RANDOLPH RD toward JOYCE JOHNSON RD 0.66 mi
-  Turn left on LA HWY 112 463 ft
-  Destination on the right

### #4 - 5:19 AM - 3841 Hwy 112

2 Pickup

	Go west on LA HWY 112 toward CROCKER BAILEY RD	0.41 mi
	Turn right on PARK DR	0.10 mi
	Turn left on HILL DR	0.33 mi
	Bear right on AUDUBON DR	0.14 mi
	Turn right on FOREST DR	0.30 mi
	Turn right on PARK DR	0.27 mi
	Turn left on LA HWY 112	0.50 mi
	Turn right on RANDOLPH RD	0.71 mi
	Make U-turn and go back on RANDOLPH RD	0.22 mi
	Destination on the left	




**#5 - 5:28 AM - RANDOLPH RD & JOYCE JOHNSON RD (NNW) / Joyce Johnson Rd & Randolph Rd**

	Go north on RANDOLPH RD toward AUSTIN RD	0.49 mi
	Turn left on LA HWY 112	0.36 mi
	Turn left on EARL LINZAY RD	1.11 mi
	Turn left	0.13 mi
	Make U-turn and go back	0.13 mi
	Turn right on EARL LINZAY RD	0.38 mi
	Destination on the left	

**#6 - 5:36 AM - 3915 Earl Linzay Rd / 204 Earl Linzay Rd**

	Continue north on EARL LINZAY RD	0.74 mi
	Turn left on LA HWY 112	0.14 mi
	Turn right on PARK DR	0.14 mi
	Destination on the right	

**#7 - 5:39 AM - 26 Park Dr**

	Go northwest on PARK DR toward FOREST DR	0.13 mi
	Turn left on FOREST DR	301 ft
	Destination on the right	

**#8 - 5:41 AM - 11462 C Waters Rd / 10 Forest Drive**

	Go west on FOREST DR	0.11 mi
	Destination on the right	


**#9 - 5:42 AM - 11464 C Waters Rd / 40 Forest Drive**

1 Pickup







	Continue west on FOREST DR	0.13 mi
---	----------------------------	---------

-  Turn left on AUDUBON DR 0.14 mi
-  Bear left on HILL DR 0.33 mi
-  Turn right on PARK DR 0.10 mi
-  Turn left on LA HWY 112 1.08 mi
-  Destination on the left

**#10 - 5:46 AM - 3696 LA HWY 112**

-  Continue east on LA HWY 112 0.81 mi
-  Destination on the right

**#11 - 5:48 AM - 3555 LA HWY 112**

-  Continue east on LA HWY 112 0.29 mi
-  Turn left on N. Strange Rd 0.97 mi
-  Continue on MCGUIRE RD 0.17 mi
-  Make U-turn and go back on MCGUIRE RD 0.17 mi
-  Continue on N. Strange Rd 84 ft
-  Destination on the right

**#12 - 5:52 AM - 191 N Strange Rd**

-  Go southwest on N. Strange Rd 0.55 mi
-  Destination on the left

**#13 - 5:54 AM - 83 Nick Strange Road**

-  Continue south on N. Strange Rd 0.17 mi
-  Destination on the right



**#14 - 5:55 AM - 65 N Strange Rd**

2 Pickup

-  Continue south on N. Strange Rd 0.23 mi
-  Turn left on LA HWY 112 0.37 mi
-  Turn right on PAUL CEMETERY RD 1.00 mi
-  Make sharp right on PERRY RD 0.56 mi
-  Destination on the left






**#15 - 6:01 AM - 100 PERRY ROAD**

3 Pickup






-  Go south on PERRY RD 177 ft
-  Make U-turn and go back on PERRY RD 0.32 mi
-  Destination on the left



## #16 - 6:03 AM - 60 Perry Road / 50 Perry Road




	Go north on PERRY RD toward LAMKIN RD	0.27 mi
	Turn right on PAUL CEMETERY RD	0.34 mi
	Turn right on JOHN LOWE RD	0.27 mi
	Make U-turn and go back on JOHN LOWE RD	42 ft
	Destination on the left	

## #17 - 6:07 AM - 55 John Lowe Rd / 198 John Lowe Rd

	Continue north on JOHN LOWE RD	0.27 mi
	Turn left on PAUL CEMETERY RD	0.34 mi
	Turn left on PERRY RD	0.59 mi
	Make U-turn and go back on PERRY RD	0.50 mi
	Destination on the right	

## #18 - 6:13 AM - 17 PERRY ROAD




### 1 Pickup

	Go north on PERRY RD toward PAUL CEMETERY RD	453 ft
	Make sharp left on PAUL CEMETERY RD	0.55 mi
	Destination on the right	

## #19 - 6:16 AM - PAUL CEMETERY RD & CHEVALIER RD (ESE)

### 1 Dropoff

### 2 Pickup

	Go northwest on PAUL CEMETERY RD toward CHEVALIER RD	0.28 mi
	Make sharp left	0.12 mi
	Destination on the right	

## #20 - 6:18 AM - 30 Paul Cemetery Road




### 1 Pickup

	Go back north	0.12 mi
	Turn left on PAUL CEMETERY RD	0.17 mi
	Turn right on LA HWY 112	2.52 mi
	Destination on the right	

## #21 - 6:22 AM - LA HWY 112 & WELLS CEMETERY RD (WSW)






### 3 Pickup

	Continue east on LA HWY 112	1.06 mi
---	-----------------------------	---------

	Turn left on BILL GUNTER RD	0.81 mi
	Make U-turn and go back on BILL GUNTER RD	0.66 mi
	Destination on the left	










**#22 - 6:29 AM - 39 Bill Gunter Road**

1 Pickup

	Continue southeast on BILL GUNTER RD	0.15 mi
	Turn left on WATER ST	0.17 mi
	Continue on LA HWY 112	1.07 mi
	Turn right on LA HWY 71 S	0.53 mi
	Destination on the left	









**#23 - 6:35 AM - 1108 Hwy 71 South**

4 Pickup

	Continue south on LA HWY 71 S	95 ft
	Turn left	0.11 mi
	Turn left on LA HWY 71 S	0.53 mi
	Turn left on LA HWY 112	0.26 mi
	Turn right on HARDY ST	0.35 mi
	Turn left on WALNUT ST	0.21 mi
	Turn right on ST CHARLES ST	379 ft
	Turn right on C. C. RAYMOND LOAD/UNLOAD LOOP	36 ft
	Destination on the right	

**#24 - 6:41 AM - Carter C Raymond Junior High School / 2510 St Charles**

7 Dropoff

	Go north on C. C. RAYMOND LOAD/UNLOAD LOOP toward ST CHARLES ST	229 ft
	Bear right on ST CHARLES ST	40 ft
	Turn right on SUGAR ST	440 ft
	Make sharp right on CANAL ST and immediately turn left on ELM ST	0.20 mi
	Turn right on LA HWY 71 S	2.94 mi
	Make U-turn and go back on LA HWY 71 S	1.33 mi
	Turn right on Rapides High Loading Unloading Zone	449 ft
	Destination on the right	

**#25 - 6:50 AM - Rapides High School / 9463 Highway 71 South**

13 Dropoff

# Run - RAPIDES HIGH AM 05

8/8/2022 - 5/22/2023

Driver: GATLIN, ALICE D

Vehicle: 17-12

Mon, Tue, Wed, Thu, Fri

Time: 1 hr 57 min

Distance: 53.74 mi

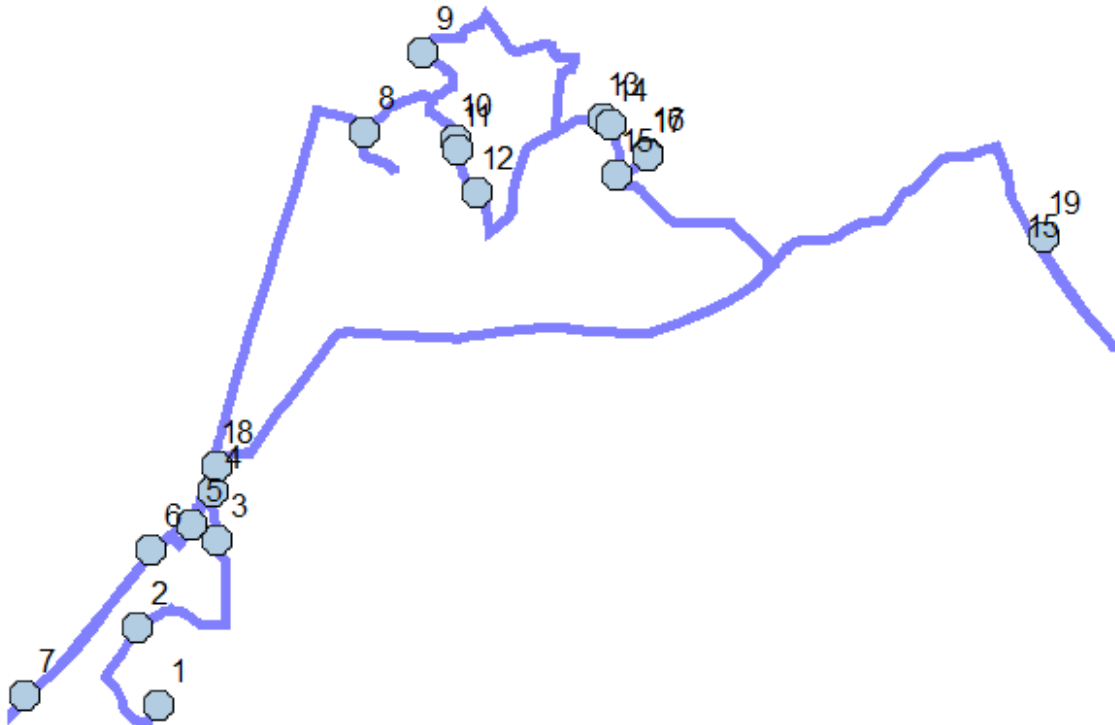
Student Crossing <X>

Students: 7 / 7




Description:

Add. Employee(s):






## Map



### #1 - 4:53 AM - 167 Jenkins Road

-  Go northwest on JENKINS RD toward WHATLEY RD 0.88 mi
-  Turn right on LA HWY 497 0.60 mi
-  Destination on the right

### #2 - 4:58 AM - 497 La Hwy 497 / 506 La Hwy 497




-  Continue northeast on LA HWY 497 156 ft
-  Bear right on BUTTER CEMETERY CUTOFF RD 0.98 mi
-  Turn left on BUTTER CEMETERY RD 0.65 mi
-  Turn left at JOUETTE RD to stay on BUTTER CEMETERY RD 0.24 mi
-  Destination on the left

### #3 - 5:03 AM - 140 Butter Cemetery Road


2 Pickup

-  Go north on BUTTER CEMETERY RD 0.49 mi
-  Destination on the right


#### #4 - 5:05 AM - 23 Butter Cemetery Road

	Go north on BUTTER CEMETERY RD toward LA HWY 497	0.15 mi
	Turn left on LA HWY 497	0.51 mi
	Destination on the right	

#### #5 - 5:07 AM - 97 La Hwy 497 / 99 La Hwy 497








	Go southwest on LA HWY 497	0.25 mi
	Turn right	0.14 mi
	Turn left on LA HWY 165 S	0.25 mi
	Destination on the right	

#### #6 - 5:09 AM - LA HWY 165 S & (NNE) / & La Hwy 165 S







	Continue southwest on LA HWY 165 S	1.30 mi
	Continue on LA HWY 165 S	0.57 mi
	Continue	0.11 mi
	Destination on the right	

#### #7 - 5:12 AM - 11950 US-165

##### 3 Pickup


	Go southwest toward LA HWY 165 S	0.21 mi
	Turn left and immediately turn left on LA HWY 165 S	3.29 mi
	Continue	0.28 mi
	Continue on LA HWY 165 S	3.56 mi
	Turn right on FISH HATCHERY	0.51 mi
	Turn right	0.12 mi
	Destination on the left	

#### #8 - 5:23 AM - 701 Fish Hatchery / Unknown Address

	Go southeast	0.63 mi
	Make U-turn and go back	0.75 mi
	Make sharp right on FISH HATCHERY	2.34 mi
	Make sharp left on MARTIN SPRINGS RD	1.32 mi
	Turn left on JOAN STOKES	2.01 mi
	Make sharp left on CHINQUAPIN RD	0.83 mi
	Destination on the right	

#### #9 - 5:44 AM - 96 Chinquapin Rd / 88 Chinquapin Rd

	Continue southwest on CHINQUAPIN RD	74 ft
	Turn left on BOOKER FOWLER RD	0.75 mi

 Turn left on FISH HATCHERY 0.56 mi  
 Destination on the left

**#10 - 5:48 AM - 404 Fish Hatchery Road / 425 Fish Hatchery Road**



1 Pickup

 Go south on FISH HATCHERY 460 ft  
 Destination on the right







**#11 - 5:49 AM - 393 Fish Hatchery Road / 391 Fish Hatchery Road**

 Go southeast on FISH HATCHERY 0.51 mi  
 Destination on the left





**#12 - 5:50 AM - 290 Fish Hatchery Road / 305 Fish Hatchery Road**

 Go south on FISH HATCHERY 0.41 mi  
 Make sharp left on MARTIN SPRINGS RD 1.85 mi  
 Destination on the left

**#13 - 5:57 AM - MARTIN SPRINGS RD & CHRISTOPHER (ENE) / Christopher & Laura & Martin Springs Rd**




 Go east on MARTIN SPRINGS RD toward LAURA 435 ft  
 Turn right on H STRANGE 0.60 mi  
 Make sharp left on BELLE TRACE 0.57 mi  
 Make U-turn and go back on BELLE TRACE 0.57 mi  
 Make sharp right on H STRANGE 0.54 mi  
 Destination on the right

**#14 - 6:04 AM - 574 H Strange Road / 581 H Strange Road**

 Go north on H STRANGE toward MARTIN SPRINGS RD 279 ft  
 Turn left on MARTIN SPRINGS RD 478 ft  
 Turn left on LAURA 0.35 mi  
 Turn right on MARTIN SPRINGS RD 231 ft  
 Turn right on H STRANGE 0.59 mi  
 Destination on the right

**#15 - 6:08 AM - H STRANGE & BELLE TRACE (NNW) / BELLE TRACE & H STRANGE**

1 Pickup

 Go south on H STRANGE toward BELLE TRACE 43 ft  
 Make sharp left on BELLE TRACE 0.57 mi  
 Make U-turn and go back on BELLE TRACE 0.15 mi



Destination on the left

### #16 - 6:12 AM - 230 Belle Trace Rd



Continue southeast on BELLE TRACE

110 ft



Destination on the right

### #17 - 6:12 AM - 224 Belle Trace Rd / 201 Belle Trace Rd



Go southwest on BELLE TRACE toward H STRANGE

0.40 mi



Turn left on H STRANGE

2.02 mi



Turn right on LA HWY 112

2.39 mi



Continue

0.15 mi



Continue on LA HWY 112

3.59 mi



Continue on 7TH AVE

0.17 mi



Continue

0.13 mi



Turn left on 11TH ST

0.12 mi



Turn right on BLUE LAKE RD

361 ft



Destination on the right

### #18 - 6:28 AM - 2040 10th St



Continue west on BLUE LAKE RD

204 ft



Turn right on 10TH ST

0.13 mi



Turn right

0.19 mi



Continue on 7TH AVE

0.17 mi



Continue on LA HWY 112

3.73 mi



Continue on LA HWY 112

3.95 mi



Continue on WATER ST

0.17 mi



Continue on LA HWY 112

1.07 mi



Turn right on LA HWY 71 S

2.42 mi



Make U-turn and go back on LA HWY 71 S

1.33 mi



Turn right on Rapides High Loading Unloading Zone

449 ft



Destination on the right

### #19 - 6:50 AM - Rapides High School / 9463 Highway 71 South

7 Dropoff

# Run - RAPIDES HIGH AM 06

8/8/2022 - 5/22/2023

Driver: HATHORN, ROBERT D

Vehicle: 16-03

Mon, Tue, Wed, Thu, Fri

Time: 1 hr 22 min

Distance: 30.38 mi

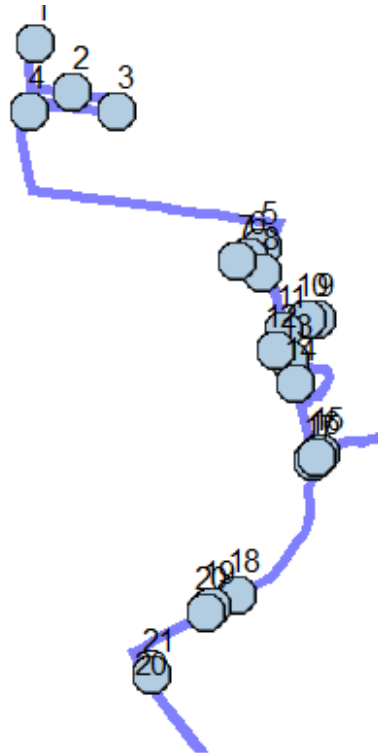
Student Crossing <X>

Students: 12 / 12

Description:







Add. Employee(s):

## Map



### #1 - 5:28 AM - OLD BATON ROUGE HWY & (S) / & OLD BATON ROUGE HWY

1 Pickup

	Go northeast on OLD BATON ROUGE HWY	43 ft
	Turn left	0.22 mi
	Make U-turn and go back	0.22 mi
	Turn right on OLD BATON ROUGE HWY	0.75 mi
	Turn left on FOXFIRE LN	0.66 mi
	Destination on the left	




### #2 - 5:34 AM - 136 Foxfire Lane / 129 Foxfire Lane

1 Pickup







	Continue east on FOXFIRE LN	0.68 mi
	Turn right on TRAMWAY LN	0.26 mi
	Turn right on ROSALIE RD	224 ft
	Destination on the left	

### #3 - 5:37 AM - 293 Rosalie Road




1 Pickup

-  Go west on ROSALIE RD toward BAYOU ROBERT RD 1.40 mi
-  Turn left on OLD BATON ROUGE HWY 0.19 mi
-  Destination on the left

**#4 - 5:42 AM - 6712 Old Baton Rouge Hwy / 6705 Old Baton Rouge Hwy**

-  Go south on OLD BATON ROUGE HWY toward VAN MOL RD 0.21 mi
-  Turn right on JENKINS RD 0.13 mi
-  Turn left on LA HWY 71 S 0.95 mi
-  Turn left on LA HWY 3170 3.89 mi
-  Turn right on HWY 457 HW 0.49 mi
-  Destination on the right

**#5 - 5:51 AM - 1703 Hwy 457 / 1690 Hwy 457**

-  Go southwest on HWY 457 HW toward PENNY LN 0.19 mi
-  Turn right on PENNY LN 285 ft
-  Destination on the right

**#6 - 5:52 AM - 110 Penny Lane**



-  Go southwest on PENNY LN 0.22 mi
-  Destination on the right

**#7 - 5:54 AM - 140 Penny Ln / 198 Penny Ln**

-  Go back northeast on PENNY LN 0.28 mi
-  Make sharp right on HWY 457 HW 0.32 mi
-  Destination on the right

**#8 - 5:56 AM - 1585 LA-457**

2 Pickup

-  Continue south on HWY 457 HW 0.79 mi
-  Turn left on CAIN RD 0.62 mi
-  Make U-turn and go back on CAIN RD 278 ft
-  Destination on the left

**#9 - 6:01 AM - 108 Cain Rd**

3 Pickup

-  Continue west on CAIN RD 0.18 mi
-  Destination on the left







## #10 - 6:02 AM - 60 Cain Road


1 Pickup

-  Go west on CAIN RD toward HWY 457 HW 0.39 mi
-  Turn left on HWY 457 HW 0.17 mi
-  Destination on the left

## #11 - 6:04 AM - 1396 LA-457


-  Go south on HWY 457 HW toward C GUILLORY RD 0.32 mi
-  Turn right on CHICOLA RD 0.37 mi
-  Make U-turn and go back on CHICOLA RD 0.17 mi
-  Destination on the left

## #12 - 6:08 AM - 52 Chicola Rd / 54 Chicola Rd





-  Continue east on CHICOLA RD 0.19 mi
-  Turn right on HWY 457 HW 0.16 mi
-  Destination on the right

## #13 - 6:09 AM - 1291 LA-457

1 Pickup

-  Continue south on HWY 457 HW 0.35 mi
-  Destination on the right




## #14 - 6:11 AM - 1217 LA-457

-  Go south on HWY 457 HW toward SATCHER RD / TIGER LAKE RD 1.26 mi
-  Turn left on CLAUDE CURTIS RD 1.27 mi
-  Make U-turn and go back on CLAUDE CURTIS RD 1.07 mi
-  Destination on the left








## #15 - 6:20 AM - 110 Claude Curtis Rd / 42 Claude Curtis Rd

-  Go southwest on CLAUDE CURTIS RD 484 ft
-  Destination on the right

## #16 - 6:21 AM - 104 Claude Curtis Road

-  Go southwest on CLAUDE CURTIS RD toward HWY 457 HW 0.11 mi
-  Turn right on HWY 457 HW 96 ft
-  Destination on the left

## #17 - 6:22 AM - 983 Hwy 457 Hw / 981 Hwy 457 Hw

	Continue north on HWY 457 HW	1.63 mi
	Make sharp right on TIGER LAKE CUTOFF RD	0.72 mi
	Bear right on TIGER LAKE RD	0.64 mi
	Turn left on HWY 457 HW	1.10 mi
	Continue on HWY 457	1.13 mi
	Continue on HWY 457 HW	1.30 mi
	Destination on the left	

**#18 - 6:38 AM - 440 LA-457**

1 Pickup







	Continue southwest on HWY 457 HW	0.44 mi
	Destination on the right	

**#19 - 6:40 AM - 345 LA-457**

1 Pickup

	Continue southwest on HWY 457 HW	0.12 mi
	Destination on the left	

**#20 - 6:41 AM - 326 LA-457**

	Go southwest on HWY 457 HW	1.21 mi
	Continue on LA HWY 457	0.10 mi
	Turn left on LA HWY 71 S	1.79 mi
	Make U-turn and go back on LA HWY 71 S	1.33 mi
	Turn right on Rapides High Loading Unloading Zone	449 ft
	Destination on the right	

**#21 - 6:50 AM - Rapides High School / 9463 Highway 71 South**

12 Dropoff

# Run - RAPIDES HIGH AM 07

8/8/2022 - 5/22/2023

Driver: ARRIAGA, JESSE

Vehicle: 11-26

Mon, Tue, Wed, Thu, Fri

Time: 1 hr 58 min

Distance: 50 mi

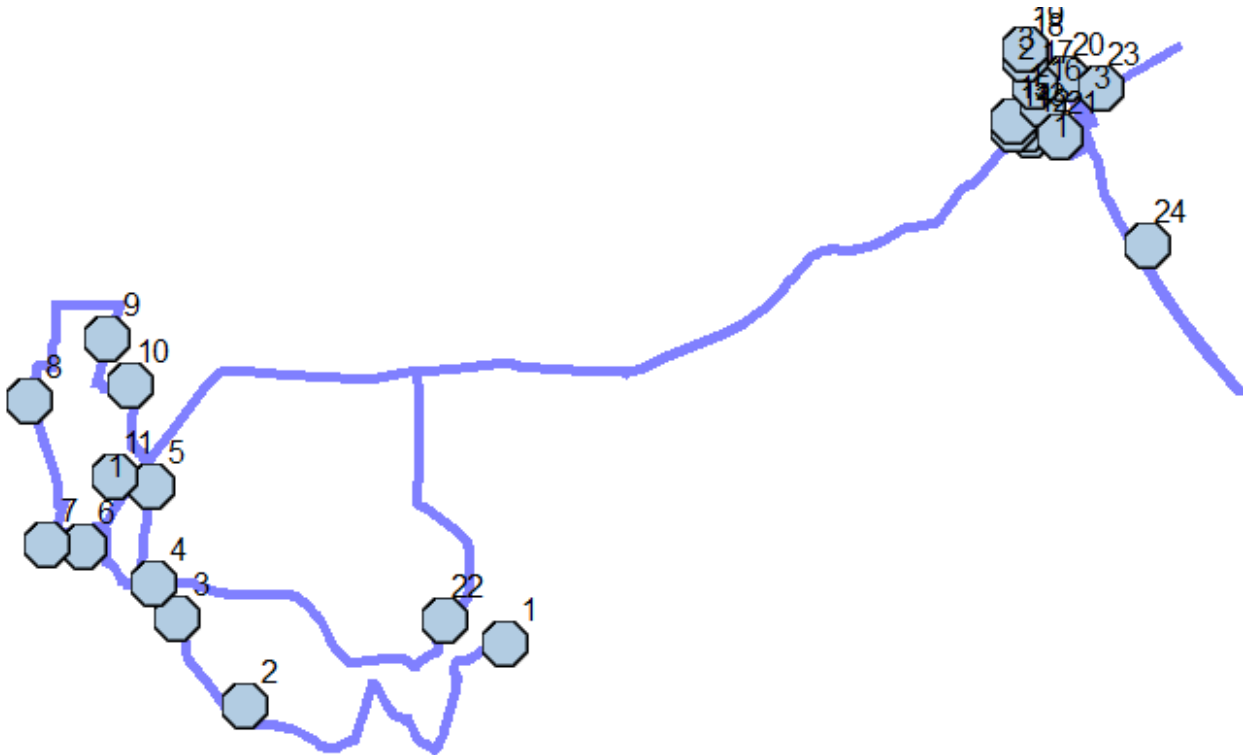
Student Crossing <X>

Students: 30 / 30

Description:








Add. Employee(s):

## Map




### #1 - 4:51 AM - 232 Pisgah Cemetery Rd

3 Pickup


-  Go southwest on PISGAH CEMETERY RD 1.15 mi
-  Make sharp right on BLUE LAKE RD 0.73 mi
-  Make sharp left on BUTTER CEMETERY RD 1.46 mi
-  Bear right on ELWOOD RD 145 ft
-  Turn right on CARTER RD 0.18 mi
-  Make U-turn and go back on CARTER RD 253 ft
-  Destination on the left

### #2 - 5:01 AM - 27 Carter Lane / 29 Carter Lane

-  Continue southwest on CARTER RD 0.13 mi
-  Turn right on ELWOOD RD 0.88 mi
-  Destination on the right

### #3 - 5:05 AM - 61 Elwood Rd

4 Pickup

-  Continue north on ELWOOD RD 0.29 mi
-  Turn left on BLUE LAKE RD 363 ft
-  Destination on the right

**#4 - 5:06 AM - 289 Blue Lake Rd**


-  Go west on BLUE LAKE RD 0.18 mi
-  Make sharp right 0.79 mi
-  Destination on the right

**#5 - 5:10 AM - 119 Sandy Acres Drive**

-  Go northwest toward LA HWY 112 0.17 mi
-  Turn left on LA HWY 112 0.53 mi
-  Continue on 7TH AVE 0.17 mi
-  Turn left on 13TH ST 0.11 mi
-  Destination on the right

**#6 - 5:13 AM - 13TH ST & BLUE LAKE RD (NNW)**

2 Pickup

-  Continue south on 13TH ST 43 ft
-  Turn right on BLUE LAKE RD 0.13 mi
-  Turn right on 11TH ST 0.12 mi
-  Turn left 0.11 mi
-  Turn left on LA HWY 165 S 0.14 mi
-  Make sharp right 193 ft
-  Destination on the right

**#7 - 5:16 AM - 51 Church Drive**


2 Pickup

-  Go northeast 228 ft
-  Turn left 0.22 mi
-  Continue on LA HWY 165 S 482 ft
-  Turn left on 10TH ST 0.86 mi
-  Destination on the right

**#8 - 5:20 AM - PERKINS RD & 10TH ST (SSE)**

3 Pickup

-  Continue north on 10TH ST 263 ft

	Turn right on PERKINS RD	0.20 mi
	Continue	0.66 mi
	Turn right	0.50 mi
	Turn right on LA HWY 165 S	0.30 mi
	Destination on the right	




**#9 - 5:25 AM - 10668 US-165**

1 Pickup








	Continue south on LA HWY 165 S	0.33 mi
	Turn left on STOKES LN	0.30 mi
	Destination on the left	

**#10 - 5:27 AM - 53 Stokes Lane**

1 Pickup

	Go east on STOKES LN toward HERRON RD	122 ft
	Turn right at HERRON RD to stay on STOKES LN	0.64 mi
	Turn right on LA HWY 112	0.31 mi
	Make sharp right on GENE MESSER RD	0.25 mi
	Make U-turn and go back on GENE MESSER RD	506 ft
	Destination on the left	

**#11 - 5:31 AM - 310 Gene Messer Road / 172 Gene Messer Road**



	Go southeast on GENE MESSER RD toward LA HWY 112	0.16 mi
	Make sharp left on LA HWY 112	3.45 mi
	Continue on LA HWY 112	3.95 mi
	Continue on WATER ST	0.17 mi
	Continue on LA HWY 112	0.66 mi
	Turn left on CANAL ST	175 ft
	Destination on the right	

**#12 - 5:44 AM - 1807 Canal St / 1805 Canal St**




	Continue north on CANAL ST	189 ft
	Turn left on GORDY ST	164 ft
	Destination on the right	

**#13 - 5:45 AM - 1606 Gordy St**

3 Pickup


	Go west on GORDY ST toward ST CHARLES ST	511 ft
	Destination on the right	

### #14 - 5:46 AM - GORDY ST & RUTH FORD DR (ENE)

-  Go west on GORDY ST toward RUTH FORD DR 43 ft
-  Turn right on RUTH FORD DR 294 ft
-  Destination on the right

### #15 - 5:47 AM - RUTH FORD DR & WEEMS ST (SSE)

#### 1 Pickup

-  Continue north on RUTH FORD DR 43 ft
-  Turn right on WEEMS ST 0.22 mi
-  Turn left on UNION ST 0.16 mi
-  Destination on the right


### #16 - 5:49 AM - UNION ST & FORD ST (S) / FORD ST & UNION ST

#### 2 Pickup

-  Continue north on UNION ST 0.12 mi
-  Turn left on WALNUT ST 404 ft
-  Destination on the right




### #17 - 5:50 AM - WALNUT ST & CANAL ST (ENE) / CANAL ST & WALNUT ST

#### 1 Pickup

-  Continue west on WALNUT ST 405 ft
-  Turn right on ST CHARLES ST 0.20 mi
-  Turn right on CYPRESS ST 229 ft
-  Destination on the right





### #18 - 5:52 AM - CYPRESS ST & CANAL ST (SW) / CANAL ST & CYPRESS ST


#### 2 Pickup

-  Go east on CYPRESS ST toward CANAL ST 43 ft
-  Turn left on CANAL ST 396 ft
-  Destination on the right

### #19 - 5:53 AM - CANAL ST & WILLOW ST (SSE)






#### 2 Pickup

-  Go north on CANAL ST toward WILLOW ST 43 ft
-  Turn right on WILLOW ST 0.15 mi
-  Turn right on HARDY ST 0.19 mi
-  Turn left on ELM ST 485 ft









-  Turn right on LA HWY 71 S 0.14 mi
-  Destination on the left

### #20 - 5:55 AM - 2607 Hwy 71 South












1 Pickup

-  Go south on LA HWY 71 S toward LINK ST 0.55 mi
-  Turn right on NORMAN ST 0.16 mi
-  Turn right on LA HWY 456 0.11 mi
-  Turn right on HARDY ST 339 ft
-  Destination on the right

### #21 - 5:58 AM - 1713 Hardy St

-  Go north on HARDY ST toward LA HWY 112 156 ft
-  Turn left on LA HWY 112 0.89 mi
-  Continue on WATER ST 0.17 mi
-  Continue on LA HWY 112 3.95 mi
-  Continue 0.15 mi
-  Continue on LA HWY 112 0.52 mi
-  Turn left on WHALEY RD 2.22 mi
-  Destination on the right

### #22 - 6:13 AM - 419 Whaley Road

-  Continue southwest on WHALEY RD 1.00 mi
-  Turn right on BLUE LAKE RD 2.26 mi
-  Turn right 0.28 mi
-  Turn right on LA HWY 112 3.73 mi
-  Continue on LA HWY 112 3.95 mi
-  Continue on WATER ST 0.17 mi
-  Continue on LA HWY 112 1.15 mi
-  Turn left on LA HWY 71 S 0.20 mi
-  Turn right on GOODWILL RD 0.88 mi
-  Make U-turn and go back on GOODWILL RD 0.71 mi
-  Destination on the left

### #23 - 6:42 AM - 40 Goodwill Road

2 Pickup

-  Continue southwest on GOODWILL RD 0.24 mi
-  Turn left on LA HWY 71 S 2.60 mi
-  Make U-turn and go back on LA HWY 71 S 1.33 mi



Turn right on Rapides High Loading Unloading Zone

449 ft

Destination on the right

## #24 - 6:50 AM - Rapides High School / 9463 Highway 71 South

30 Dropoff

Transfer to RAPIDES HIGH AM 02 (Vehicle 21-13)

Unload



# Run - Rapides High AM 08

8/8/2022 - 5/22/2023

Driver: WESTMORELAND, FRED M

Vehicle: 18-19

Mon, Tue, Wed, Thu, Fri

Time: 1 hr 47 min

Distance: 49.48 mi

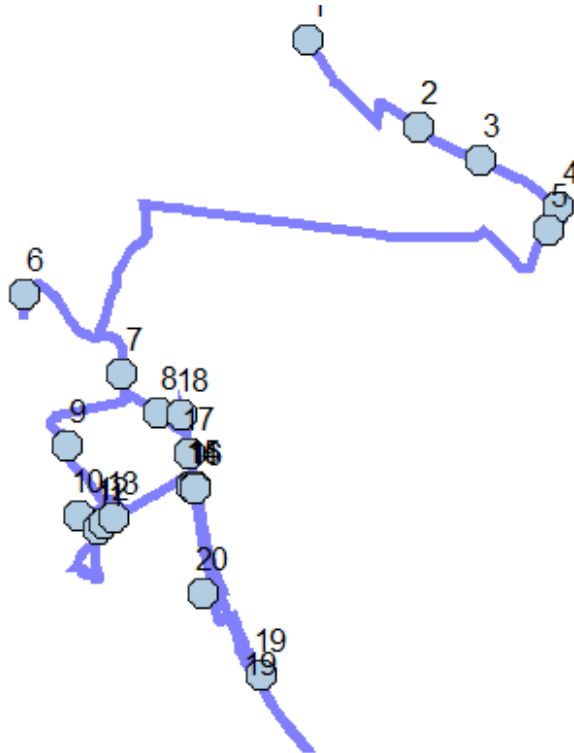
Student Crossing <X>

Students: 21 / 21

Description: Carter C. Raymond

Add. Employee(s):

## Map



### #1 - 5:02 AM - 8200 S Hwy 1 Hw / 8204 S Hwy 1 Hw

-  Go southeast on S HWY 1 HW 1.71 mi
-  Make sharp left on HWY 457 HW 1.06 mi
-  Destination on the left

### #2 - 5:08 AM - 2324 Hwy 457 / 2331 Hwy 457

-  Go southeast on HWY 457 HW 1.12 mi
-  Destination on the left

### #3 - 5:11 AM - 2591 Hwy 457 Hw / 2592 Hwy 457 Hw

1 Pickup













-  Go southeast on HWY 457 HW 1.47 mi
-  Destination on the right

### #4 - 5:15 AM - 2848 Hwy 457 / 2841 Hwy 457

-  Go south on HWY 457 HW toward TYLER RD 0.20 mi





	Turn right on TYLER RD	0.28 mi
	Destination on the left	

### #5 - 5:17 AM - TYLER RD & SOUTHLAND RD (SW) / Southland Rd & Tyler Rd

	Continue southwest on TYLER RD	0.84 mi
	Turn right on LA HWY 1 S	0.84 mi
	Turn left on HWY 3170 HW	1.63 mi
	Continue on LA HWY 3170	3.89 mi
	Turn left on LA HWY 71 S	0.44 mi
	Turn right on LA HWY 470	1.84 mi
	Continue on ROBINSON BRIDGE RD	1.71 mi
	Turn left on MENARD WISE RD	0.30 mi
	Bear right	0.11 mi
	Make U-turn and go back	0.11 mi
	Bear left on MENARD WISE RD	0.29 mi
	Destination on the right	







### #6 - 5:38 AM - Menard Wise Rd & Robinson Bridge Rd / 353 Robinson Bridge Road

3 Pickup

	Go north on MENARD WISE RD toward ROBINSON BRIDGE RD	14 ft
	Turn right on ROBINSON BRIDGE RD	1.71 mi
	Make sharp right on LA HWY 470	0.92 mi
	Destination on the left	

### #7 - 5:43 AM - 756 Hwy 470

2 Pickup


	Go southeast on LA HWY 470 toward CHICKAMAW	1.41 mi
	Continue on LAMOURIE RD	92 ft
	Make sharp left on LA HWY 71 S	0.27 mi
	Make U-turn at WEINGART and go back on LA HWY 71 S	0.27 mi
	Make sharp right on LA HWY 470	0.51 mi
	Destination on the right	

### #8 - 5:48 AM - 935 LA-470

1 Pickup

	Continue northwest on LA HWY 470	0.61 mi
	Turn left on CHICKAMAW	1.87 mi
	Destination on the left	

### #9 - 5:55 AM - 369 Chickamaw Road

	Go southeast on CHICKAMAW	1.43 mi
	Continue on CHICKAMAW RD	0.16 mi
	Turn right	359 ft
	Turn right on THOMPSON	0.74 mi
	Destination on the left	

### #10 - 6:01 AM - 223 Thompson Rd

2 Pickup

	Continue west on THOMPSON	49 ft
	Make U-turn and go back on THOMPSON	1.15 mi
	Turn left	1.08 mi
	Make sharp right	0.48 mi
	Turn left	0.13 mi
	Turn right on THOMPSON	0.14 mi
	Destination on the left	

### #11 - 6:11 AM - 35 Thompson Rd

1 Pickup

	Continue northeast on THOMPSON	0.13 mi
	Destination on the left	

### #12 - 6:12 AM - 49 Thompson Rd

6 Pickup

	Continue northeast on THOMPSON	0.14 mi
	Turn right	316 ft
	Destination on the right	


### #13 - 6:13 AM - & CHICKAMAW RD (W)

	Continue southeast	43 ft
	Turn left on CHICKAMAW RD	0.16 mi
	Turn right on C C	1.33 mi
	Turn right on LA HWY 456	524 ft
	Destination on the right	

### #14 - 6:18 AM - 444 LA-456






1 Pickup

	Go south on LA HWY 456	1.30 mi
---	------------------------	---------

	Continue on HARDY ST	0.35 mi
	Turn left on ELM ST	485 ft
	Turn right on LA HWY 71 S	393 ft
	Turn left on TAYLOR ST	326 ft
	Turn left on LA HWY 71 S	1.70 mi
	Destination on the right	

**#15 - 6:26 AM - 8803 Hwy 71 South / 8811 Hwy 71 South**

1 Pickup


	Continue north on LA HWY 71 S	0.10 mi
	Make U-turn at C C and go back on LA HWY 71 S	1.39 mi
	Turn left to stay on LA HWY 71 S	224 ft
	Turn left to stay on LA HWY 71 S	1.23 mi
	Destination on the right	

**#16 - 6:30 AM - 8825 US-71**

1 Pickup






	Go north on LA HWY 71 S toward C C	0.58 mi
	Destination on the right	

**#17 - 6:31 AM - 8779 La Hwy 71 S / 7041 La Hwy 71 S**

	Continue north on LA HWY 71 S	0.61 mi
	Destination on the right	





**#18 - 6:32 AM - LA HWY 71 S & WEINGART (SSE)**

2 Pickup

	Continue north on LA HWY 71 S	43 ft
	Make U-turn at WEINGART and go back on LA HWY 71 S	5.75 mi
	Make U-turn and go back on LA HWY 71 S	1.33 mi
	Turn right on Rapides High Loading Unloading Zone	449 ft
	Destination on the right	

**#19 - 6:43 AM - Rapides High School / 9463 Highway 71 South**

9 Dropoff

	Go west on Rapides High Loading Unloading Zone toward LA HWY 71 S	0.11 mi
	Turn right on LA HWY 71 S	1.01 mi
	Turn left on LA HWY 112	0.26 mi
	Turn right on HARDY ST	0.35 mi



Turn left on WALNUT ST

0.21 mi

Turn right on ST CHARLES ST

379 ft

Turn right on C. C. RAYMOND LOAD/UNLOAD LOOP

36 ft

Destination on the right

## #20 - 6:50 AM - Carter C Raymond Junior High School / 2510 St Charles

12 Dropoff