

#4 - 6:17 AM - CHESTER MC & CHESTER MC (SSE)

1 Pickup

-  Continue northwest on CHESTER MC 0.68 mi
-  Make sharp right on BUXTON 0.11 mi
-  Make U-turn and go back on BUXTON 401 ft
-  Destination on the left


#5 - 6:20 AM - 30 Buxton

2 Pickup

-  Continue northwest on BUXTON 172 ft
-  Bear right on CHESTER MC 0.55 mi
-  Turn right on HWY 462 2.71 mi
-  Turn right on W RIVER 1.59 mi
-  Turn left on NELSON JOHNSON 0.36 mi
-  Destination on the left

#6 - 6:34 AM - 35 NELSON JOHNSON ROAD

1 Pickup

-  Go back southwest on NELSON JOHNSON 0.36 mi
-  Turn right on W RIVER 0.22 mi
-  Destination on the right

#7 - 6:36 AM - 2083 W River Rd

-  Continue north on W RIVER 0.27 mi
-  Turn right on DAVID WILLIS 0.39 mi
-  Destination on the left




#8 - 6:39 AM - 57 DAVID WILLIS ROAD

1 Pickup

-  Continue south on DAVID WILLIS 153 ft
-  Make U-turn and go back on DAVID WILLIS 0.42 mi
-  Turn right on W RIVER 0.25 mi
-  Destination on the right

#9 - 6:41 AM - W RIVER & BOBBY MARICLE (SE) / BOBBY MARICLE & W RIVER

4 Pickup

-  Go northwest on W RIVER toward BOBBY MARICLE 0.85 mi
-  Turn right on OSBORNE 0.12 mi
-  Destination on the right

#10 - 6:44 AM - 10 OSBORNE ROAD

10 Pickup

-  Continue east on OSBORNE 0.56 mi
-  Destination on the left

#11 - 6:46 AM - 119 OSBORNE ROAD







2 Pickup

-  Continue east on OSBORNE 0.56 mi
- Destination on the left

	Continue southeast on OSBORNE	0.14 mi
	Make U-turn and go back on OSBORNE	0.82 mi
	Continue on HWY 462	2.32 mi
	Bear right on WILLIS FLAT	137 ft
	Turn right on MONK	0.42 mi
	Destination on the right	







#12 - 6:56 AM - MONK & GILBERT MCDANIEL (SSE) / Gilbert Mcdaniel & Monk

10 Pickup

	Turn right on GILBERT MCDANIEL	0.12 mi
	Make U-turn and go back on GILBERT MCDANIEL	0.12 mi
	Turn left on MONK	0.42 mi
	Turn right on WILLIS FLAT	0.34 mi
	Turn right on MAN WILLIS	0.28 mi
	Destination on the left	







#13 - 7:01 AM - 51 Man Willis Road

3 Pickup

	Go northwest on MAN WILLIS toward WILLIS FLAT	418 ft
	Make U-turn and go back on MAN WILLIS	0.36 mi
	Turn right on WILLIS FLAT	0.82 mi
	Make sharp right on HUMBLE CHURCH	0.17 mi
	Bear left on WILLIE ASHWORTH	0.30 mi
	Turn right on WILLARD SLAYTON	0.14 mi
	Destination on the left	

#14 - 7:08 AM - 70 Humble Church Road

2 Pickup

	Continue west on WILLARD SLAYTON	527 ft
	Continue on HUMBLE CHURCH	0.17 mi
	Turn right on WILLIS FLAT	0.88 mi
	Turn left on HWY 112	0.92 mi
	Turn left on PLAINVIEW LOADING/UNLOADING LOOP	500 ft
	Destination on the right	

#15 - 7:15 AM - Plainview High School / 10935 Highway 112

50 Dropoff

Run - PLAINVIEW HS AM 02

8/8/2022 - 5/22/2023

Driver: WILLIS, BLANCHIE

Vehicle: 21-03

Mon, Tue, Wed, Thu, Fri

Time: 1 hr 33 min

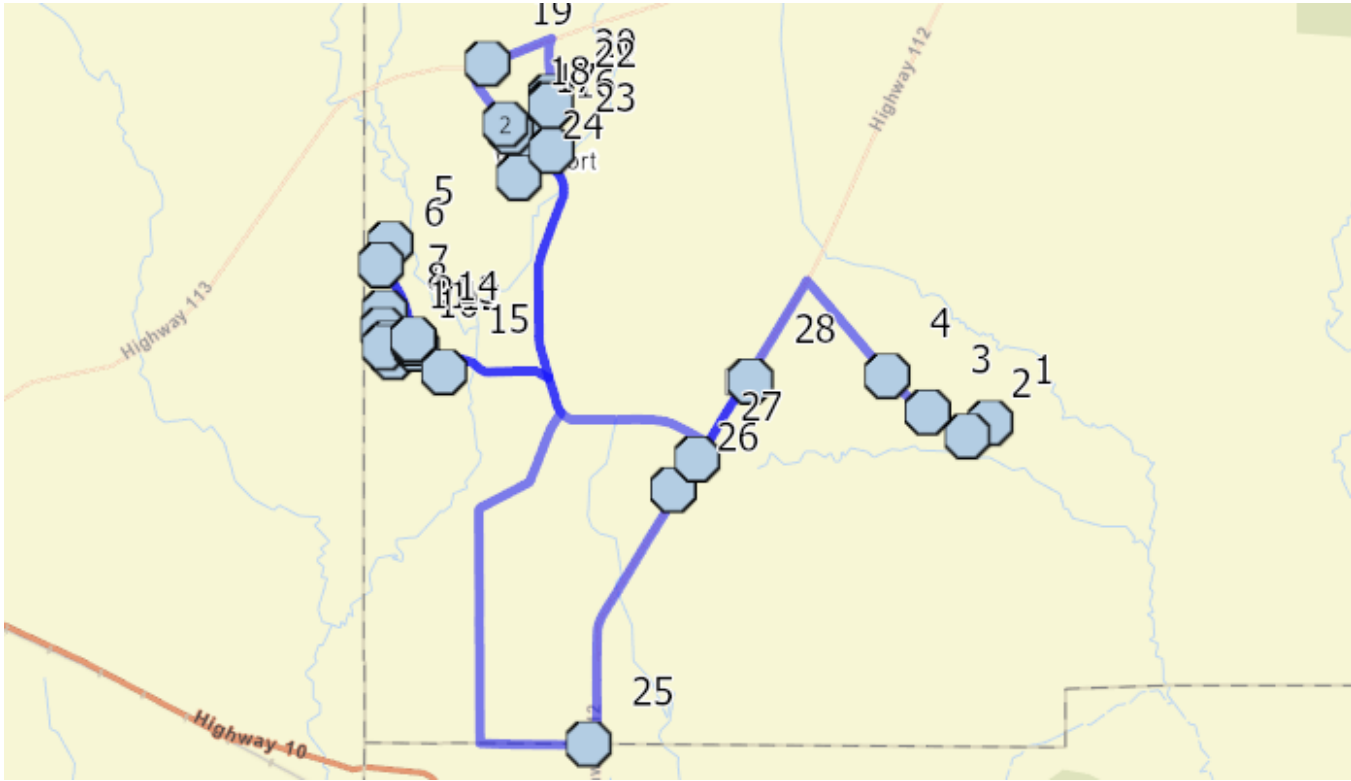
Distance: 31.15 mi

Student Crossing <X>

Students: 52 / 52

Description: Rte. 21-013

Map



#1 - 5:42 AM - 7 Mason Willis Road

-  Go south toward HWY 462 / MASON WILLIS 0.16 mi
-  Turn right on HWY 462 0.10 mi
-  Bear right on WILLIS FLAT 474 ft
-  Destination on the right

#2 - 5:43 AM - WILLIS FLAT & J W WILLIS (ESE) / J W WILLIS & WILLIS FLAT

2 Pickup

-  Continue northwest on WILLIS FLAT 0.40 mi
-  Destination on the right


#3 - 5:45 AM - WILLIS FLAT & WILLIAM ODOM (ESE) / William Odom & Willis Flat

17 Pickup

-  Continue northwest on WILLIS FLAT 0.48 mi
-  Destination on the left


#4 - 5:47 AM - 216 Willis Flat Road

1 Pickup

-  Continue northwest on WILLIS FLAT 1.09 mi
-  Turn left on HWY 112 1.65 mi
-  Turn right on HWY 462 1.67 mi
-  Turn left on TEN MILE 1.22 mi
-  Turn right on ELLIS W 1 mi
-  Turn right on ELZIE JOHNSON 0.16 mi
-  Destination on the left





#5 - 6:03 AM - 95 Elzie Johnson Rd

2 Pickup

-  Go southwest on ELZIE JOHNSON toward WHITTINGTON 0.16 mi
-  Turn left on ELLIS W 0.12 mi
-  Destination on the right






#6 - 6:04 AM - 177 Ellis West Rd

1 Pickup

-  Go south on ELLIS W toward HERMAN WILLIS 0.88 mi
-  Turn right on TEN MILE 0.21 mi
-  Turn right on HERMAN WILLIS 0.58 mi
-  Destination on the right


#7 - 6:10 AM - 120 Herman Willis Rd

3 Pickup







-  Go north on HERMAN WILLIS toward DOLIE 392 ft
-  Turn left on DOLIE 0.18 mi
-  Make U-turn and go back on DOLIE 0.18 mi
-  Turn right on HERMAN WILLIS 0.39 mi
-  Destination on the right

#8 - 6:13 AM - 59 Herman Willis Rd

1 Pickup

-  Go southeast on HERMAN WILLIS 0.14 mi
-  Destination on the right

#9 - 6:14 AM - 27 Herman Willis Rd

-  Go south on HERMAN WILLIS toward ALLEN MARICLE 0.13 mi
-  Turn left on TEN MILE 0.46 mi
-  Turn right on JAMES JOHNSON 0.15 mi
-  Make U-turn and go back on JAMES JOHNSON 0.15 mi
-  Turn left on TEN MILE 0.44 mi
-  Destination on the right







#10 - 6:19 AM - 290 Ten Mile Rd

1 Pickup

-  Continue west on TEN MILE 110 ft
-  Turn right on HERMAN WILLIS 212 ft
-  Turn left on ALLEN MARICLE 360 ft
-  Destination on the left

#11 - 6:20 AM - 10 Allen Maricle Rd

1 Pickup

	Go north on ALLEN MARICLE toward HERMAN WILLIS	120 ft
	Make U-turn and go back on ALLEN MARICLE	480 ft
	Turn right on HERMAN WILLIS	212 ft
	Turn left on TEN MILE	0.21 mi
	Turn left on ELLIS W	435 ft
	Destination on the right	



#12 - 6:22 AM - 20 Ellis West Rd

3 Pickup

	Go north on ELLIS W	275 ft
	Destination on the left	

#13 - 6:23 AM - 29 Ellis West Rd

2 Pickup







	Continue north on ELLIS W	0.19 mi
	Turn left on RAY W	0.13 mi
	Make U-turn and go back on RAY W	0.13 mi
	Turn right on ELLIS W	0.16 mi
	Destination on the left	

#14 - 6:25 AM - 29 Ellis West Rd


	Continue south on ELLIS W	0.17 mi
	Turn left on TEN MILE	0.25 mi
	Turn right on JAMES JOHNSON	0.11 mi
	Destination on the left	

#15 - 6:27 AM - 21 James Johnson Rd

1 Pickup

	Continue south on JAMES JOHNSON	209 ft
	Make U-turn and go back on JAMES JOHNSON	0.15 mi
	Turn right on TEN MILE	0.97 mi
	Make sharp left on HWY 462	2.21 mi
	Turn right	0.15 mi
	Make U-turn and go back	193 ft
	Destination on the left	

#16 - 6:38 AM - 205 LA-462

	Go southwest toward HWY 462	0.12 mi
	Turn right on HWY 462	0.18 mi
	Destination on the left	

#17 - 6:39 AM - 142 LA-462

3 Pickup




	Go northwest on HWY 462	424 ft
	Destination on the left	

#18 - 6:40 AM - 114 Hwy 462

2 Pickup



-  Continue northwest on HWY 462 0.58 mi
-  Turn right on HWY 113 0.13 mi
-  Destination on the right

#19 - 6:42 AM - HWY 113 & HAROLD STROTHER (SW) / Harold Strother & Hwy 113

-  Go east on HWY 113 toward HAROLD STROTHER 0.60 mi
-  Turn right on FREEDOM 0.51 mi
-  Destination on the right


#20 - 6:45 AM - FREEDOM & BUNYON MARICLE (NNW) / Bunyon Maricle & Freedom

4 Pickup

-  Go south on FREEDOM toward BUNYON MARICLE 294 ft
-  Destination on the right

#21 - 6:45 AM - 108 Freedom

4 Pickup

-  Continue south on FREEDOM 120 ft
-  Destination on the left

#22 - 6:46 AM - 113 Freedom

1 Pickup

-  Go south on FREEDOM toward DELBERT THOMPSON 0.41 mi
-  Destination on the left

#23 - 6:47 AM - 192 Freedom Road

2 Pickup

-  Continue southwest on FREEDOM 0.13 mi
-  Bear right on JIM THOMPSON 0.26 mi
-  Destination on the left

#24 - 6:49 AM - 53 Jim Thompson Rd

-  Go back northeast on JIM THOMPSON 0.26 mi
-  Turn right on HWY 462 2.29 mi
-  Turn right on BILL MAC 3.20 mi
-  Turn left on LEROY HARPER 0.95 mi
-  Destination on the left

#25 - 7:06 AM - 287 Leroy Harper

-  Continue east on LEROY HARPER 356 ft
-  Turn left on HWY 112 2.35 mi
-  Turn left on LENARD PERKINS 285 ft
-  Destination on the left

#26 - 7:10 AM - 12 Linard Perkins Rd

1 Pickup

-  Go northeast on LENARD PERKINS 368 ft
-  Bear left on HWY 112 0.28 mi
-  Destination on the left

#27 - 7:12 AM - 11110 LA-112



Continue northeast on HWY 112

0.90 mi

Turn right on PLAINVIEW LOADING/UNLOADING LOOP

500 ft

Destination on the right


#28 - 7:15 AM - Plainview High School / 10935 Highway 112

52 Dropoff

-  Go back southeast on W RIVER 1.39 mi
-  Turn right on HWY 113 0.40 mi
-  Make sharp right on G STANLEY 0.31 mi
-  Make U-turn and go back on G STANLEY 479 ft
-  Destination on the left

#7 - 6:29 AM - 44 Grover Stanley Road

3 Pickup

-  Continue south on G STANLEY 0.22 mi
-  Turn right on HWY 113 0.55 mi
-  Destination on the right

#8 - 6:31 AM - HWY 113 & WARD CLOUD (ENE)

2 Pickup

-  Continue west on HWY 113 0.82 mi
-  Destination on the right

#9 - 6:32 AM - 1791 Hwy 113

1 Pickup

-  Continue west on HWY 113 0.75 mi
-  Destination on the right

#10 - 6:33 AM - 1948 Hwy 113

2 Pickup

-  Go west on HWY 113 toward HWY 112 0.14 mi
-  Make sharp right on HWY 112 0.55 mi
-  Turn right on UNION HILL CHURCH 0.80 mi
-  Make sharp left 382 ft
-  Destination on the left




#11 - 6:37 AM - 139 Union Hill

4 Pickup


-  Go south toward UNION HILL CHURCH 423 ft
-  Turn right on UNION HILL CHURCH 0.68 mi
-  Turn right on HWY 112 468 ft
-  Turn right on UNION HILL CEMETERY 18 ft
-  Destination on the right

#12 - 6:40 AM - 9885 Hwy 112

12 Pickup

-  Go back southwest on UNION HILL CEMETERY 18 ft
-  Make sharp right on HWY 112 0.70 mi
-  Destination on the left

#13 - 6:41 AM - 9770 Hwy 112




-  Go north on HWY 112 toward FEN THOMPSON 2.79 mi
-  Destination on the right

#14 - 6:45 AM - 9188 Hwy 112

-  Continue north on HWY 112 0.46 mi
-  Turn right on W RIVER 0.98 mi
-  Turn right 0.86 mi
-  Turn left on HWY 112 2.61 mi
-  Destination on the right


#15 - 6:55 AM - 9793 Hwy 112

3 Pickup

-  Go southwest on HWY 112 toward MILTON JOHNSON 0.50 mi
-  Make sharp right on MILTON JOHNSON 0.30 mi
-  Destination on the right


#16 - 6:57 AM - 88 Milton Johnson

1 Pickup

-  Go back southeast on MILTON JOHNSON 0.30 mi
-  Bear right on HWY 112 1.34 mi
-  Destination on the left


#17 - 7:01 AM - 10171 Hwy 112

2 Pickup

-  Continue southwest on HWY 112 1.91 mi
-  Turn left on LEON ODOM 0.91 mi
-  Destination on the left

#18 - 7:06 AM - 239 Leon Odom Rd




6 Pickup

-  Continue east on LEON ODOM 0.25 mi
-  Make U-turn and go back on LEON ODOM 0.99 mi
-  Destination on the left

#19 - 7:09 AM - 40 Leon Odom Rd

-  Continue northwest on LEON ODOM 0.18 mi
-  Turn left on HWY 112 0.72 mi
-  Destination on the right

#20 - 7:11 AM - 10834 LA-112

-  Go southwest on HWY 112 toward DOLLIE PAUL 1.11 mi
-  Turn left on PLAINVIEW LOADING/UNLOADING LOOP 500 ft
-  Destination on the right

#21 - 7:15 AM - Plainview High School / 10935 Highway 112

71 Dropoff

Run - PLAINVIEW HS AM 04

8/8/2022 - 5/22/2023

Driver: GUIDRY, CAROLYN

Vehicle:

Mon, Tue, Wed, Thu, Fri

Time: 1 hr 3 min

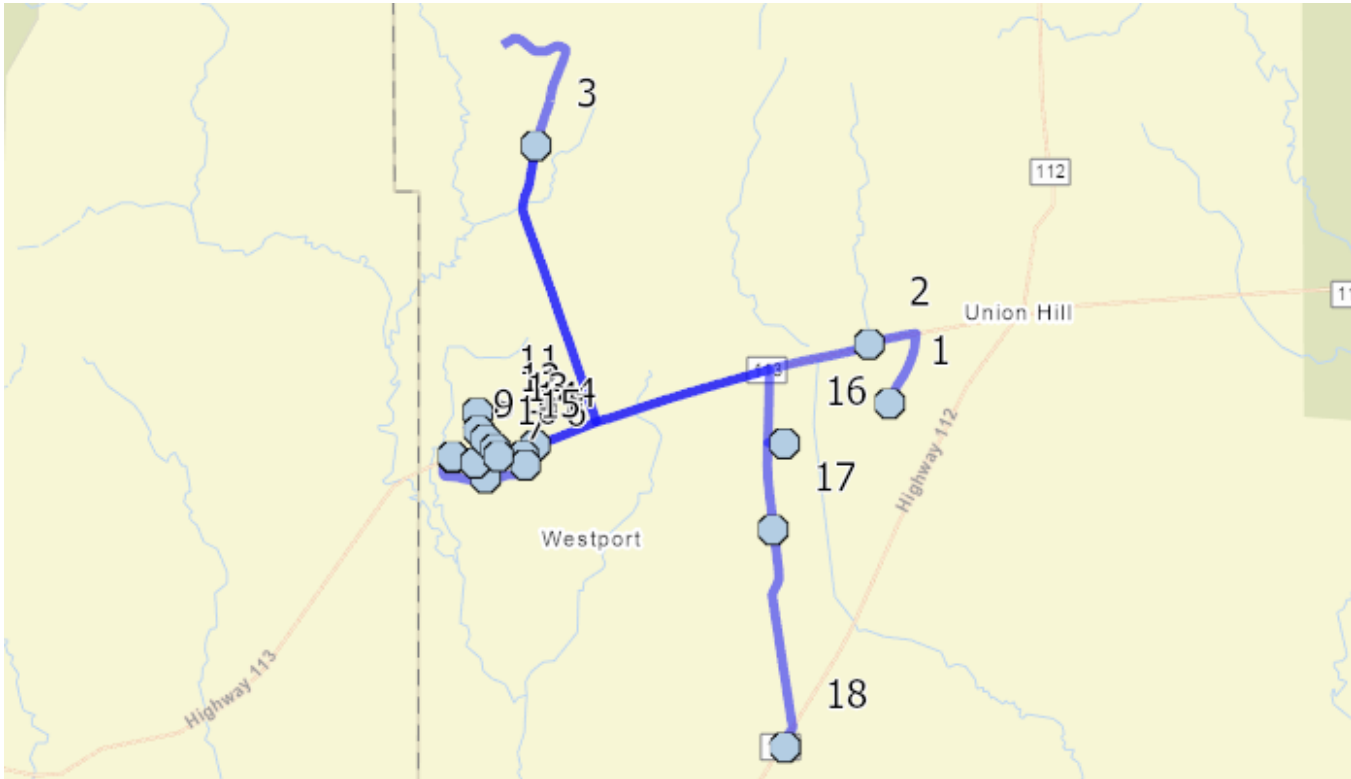
Distance: 22.77 mi

Student Crossing <X>

Students: 30 / 30

Description: Rte. 21-021

Map





#1 - 6:11 AM - MITCH JOHNSON & EVERET JOHNSON (ENE) / Everett Johnson & Mitch Johnson

3 Pickup

-  Turn right on EVERET JOHNSON 0.70 mi
-  Turn left on HWY 113 0.44 mi
-  Destination on the right

#2 - 6:14 AM - 2186 LA-113

2 Pickup

-  Go west on HWY 113 toward D C JOHNSON 2.61 mi
-  Turn right on LONZIE DOYLE 3.58 mi
-  Turn left 0.65 mi
-  Make U-turn and go back 0.65 mi
-  Turn right on LONZIE DOYLE 0.93 mi
-  Destination on the left


#3 - 6:34 AM - 520 Lonzie Doyle Rd

3 Pickup

-  Go south on LONZIE DOYLE 2.65 mi
-  Turn right on HWY 113 0.60 mi
-  Destination on the right

#4 - 6:42 AM - HWY 113 & BUDDY MARICLE (NE) / Buddy Maricle & Hwy 113

3 Pickup

-  Continue west on HWY 113 0.12 mi
-  Turn left on HWY 462 323 ft
-  Destination on the left

#5 - 6:43 AM - 17 LA-462

1 Pickup

-  Continue south on HWY 462 470 ft
-  Destination on the left

#6 - 6:44 AM - 31 LA-462

2 Pickup

-  Continue southeast on HWY 462 323 ft
-  Turn right on OCCUPY NO 1 0.41 mi
-  Destination on the left

#7 - 6:45 AM - 92 Occupy 1 Rd

-  Continue west on OCCUPY NO 1 0.53 mi
-  Turn right on HWY 113 504 ft
-  Destination on the right

#8 - 6:47 AM - 43 Occupy 1 Rd

1 Pickup

-  Continue east on HWY 113 12 ft
-  Destination on the left








#9 - 6:48 AM - 3070 LA-113

3 Pickup

-  Continue east on HWY 113 0.23 mi
-  Make sharp right 0.11 mi
-  Destination on the right


#10 - 6:49 AM - 3027 LA-113

2 Pickup

-  Continue south 285 ft
-  Make U-turn and go back 0.16 mi
-  Turn right on HWY 113 336 ft
-  Turn left on ED PERKINS 0.29 mi
-  Turn left on BROWN DOYLE 0.11 mi
-  Make U-turn and go back on BROWN DOYLE 37 ft
-  Destination on the left

#11 - 6:52 AM - 116 Ed Perkins Rd

2 Pickup

-  Continue southeast on BROWN DOYLE 0.10 mi
-  Turn right on ED PERKINS 0.12 mi
-  Turn right 350 ft
-  Destination on the left

#12 - 6:54 AM - 156 Ed Perkins Rd

1 Pickup

-

-  Go west 0.16 mi
-  Make U-turn and go back 0.22 mi
-  Turn right on ED PERKINS 370 ft
-  Destination on the left

#13 - 6:56 AM - 161 Ed Perkins Rd

-  Continue south on ED PERKINS 0.10 mi
-  Turn left on HWY 113 528 ft
-  Destination on the left







#14 - 6:57 AM - 2994 LA-113

1 Pickup

-  Continue east on HWY 113 189 ft
-  Turn right on DON MANCILE 339 ft
-  Destination on the right

#15 - 6:58 AM - 2981 LA-113

3 Pickup

-  Go north on DON MANCILE toward HWY 113 339 ft
-  Turn right on HWY 113 2.60 mi
-  Turn right on DOSHIE 0.67 mi
-  Turn left 0.18 mi
-  Make U-turn and go back 110 ft
-  Destination on the left





#16 - 7:05 AM - 141 Doshie Rd

1 Pickup

-  Continue west 0.16 mi
-  Turn left on DOSHIE 0.80 mi
-  Destination on the right

#17 - 7:08 AM - 296 Doshie Rd

2 Pickup

-  Continue south on DOSHIE 1.84 mi
-  Bear right on HWY 112 0.11 mi
-  Turn left on PLAINVIEW LOADING/UNLOADING LOOP 500 ft
-  Destination on the right

#18 - 7:15 AM - Plainview High School / 10935 Highway 112

30 Dropoff