

Run - PLAINVIEW HS AM 01

8/8/2022 - 5/22/2023

Driver: AFEMAN, MINDY D

Vehicle: 99010

Mon, Tue, Wed, Thu, Fri

Time: 1 hr 18 min

Distance: 26.8 mi

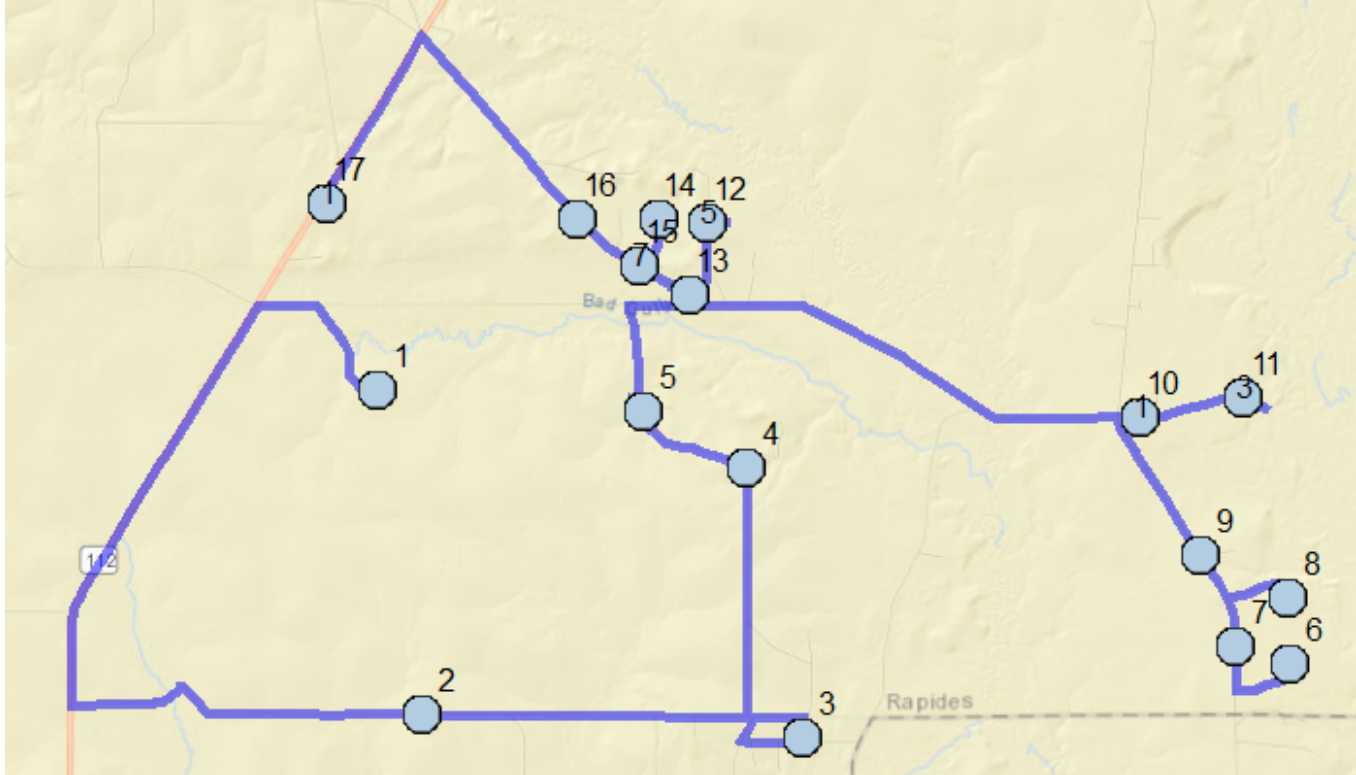
Student Crossing <X>

Students: 54 / 54






Description:

Add. Employee(s):

Map



#1 - 5:56 AM - 251 Harvey Odom Road

-  Go northwest on HARVE ODOM toward HWY 462 0.60 mi
-  Turn left on HWY 462 0.31 mi
-  Turn left on HWY 112 2.34 mi
-  Turn left on HOPEWELL 1.93 mi
-  Destination on the right

#2 - 6:08 AM - 390 Hopewell Rd





7 Pickup

-  Go east on HOPEWELL toward BILL DOYLE 1.99 mi
-  Turn right on MAYO ODOM 0.11 mi
-  Destination on the right

#3 - 6:14 AM - 20 MAYO ODOM ROAD


6 Pickup

-  Continue south on MAYO ODOM 91 ft

	Turn right on ODOM	0.32 mi
	Make sharp right on RODRIGUEZ	0.14 mi
	Make sharp left on HOPEWELL and immediately turn right on CHESTER MC	1.32 mi
	Destination on the right	

#4 - 6:19 AM - CHESTER MC & (SSE) / & CHESTER MC

1 Pickup

	Continue northwest on CHESTER MC	0.68 mi
	Make sharp right on BUXTON	0.11 mi
	Make U-turn and go back on BUXTON	401 ft
	Destination on the left	



#5 - 6:23 AM - 30 Buxton

2 Pickup

	Continue northwest on BUXTON	172 ft
	Bear right on CHESTER MC	0.55 mi
	Turn right on HWY 462	2.71 mi
	Turn right on W RIVER	1.59 mi
	Turn left on NELSON JOHNSON	0.36 mi
	Destination on the left	

#6 - 6:36 AM - 35 NELSON JOHNSON ROAD

1 Pickup





	Go back southwest on NELSON JOHNSON	0.36 mi
	Turn right on W RIVER	0.22 mi
	Destination on the right	

#7 - 6:38 AM - 2083 W River Rd

	Continue north on W RIVER	0.27 mi
	Turn right on DAVID WILLIS	0.39 mi
	Destination on the left	




#8 - 6:41 AM - 57 DAVID WILLIS ROAD

1 Pickup

	Continue south on DAVID WILLIS	153 ft
	Make U-turn and go back on DAVID WILLIS	0.42 mi
	Turn right on W RIVER	0.25 mi
	Destination on the right	


#9 - 6:44 AM - W RIVER & BOBBY MARICLE (SE) / BOBBY MARICLE & W RIVER

3 Pickup

-  Go northwest on W RIVER toward BOBBY MARICLE 0.85 mi
-  Turn right on OSBORNE 0.12 mi
-  Destination on the right







#10 - 6:47 AM - 10 OSBORNE ROAD

5 Pickup

-  Continue east on OSBORNE 0.56 mi
-  Destination on the left







#11 - 6:48 AM - 119 OSBORNE ROAD

4 Pickup

-  Continue southeast on OSBORNE 0.14 mi
-  Make U-turn and go back on OSBORNE 0.82 mi
-  Continue on HWY 462 2.32 mi
-  Bear right on WILLIS FLAT 137 ft
-  Turn right on MONK 0.42 mi
-  Destination on the right

#12 - 6:59 AM - MONK & GILBERT MCDANIEL (SSE) / Gilbert Mcdaniel & Monk

4 Pickup

-  Continue north on MONK 43 ft
-  Turn right on GILBERT MCDANIEL 0.12 mi
-  Make U-turn and go back on GILBERT MCDANIEL 0.12 mi
-  Turn left on MONK 0.42 mi
-  Turn right on WILLIS FLAT 337 ft
-  Destination on the right





#13 - 7:02 AM - WILLIS FLAT & J W WILLIS (ESE) / J W WILLIS & WILLIS FLAT

2 Pickup

-  Continue northwest on WILLIS FLAT 0.27 mi
-  Turn right on MAN WILLIS 0.28 mi
-  Destination on the left



#14 - 7:04 AM - 51 Man Willis Road

5 Pickup

-  Continue northwest on MAN WILLIS 418 ft
-  Make U-turn and go back on MAN WILLIS 0.36 mi
-  Turn right on WILLIS FLAT 180 ft
-  Destination on the right





#15 - 7:06 AM - 325 Willis Flat Road

12 Pickup

-  Go northwest on WILLIS FLAT toward WILLIAM ODOM 0.40 mi
-  Destination on the left

#16 - 7:08 AM - 245 Willis Flat Road / 11 Warren Willis Road

1 Pickup

-  Continue northwest on WILLIS FLAT 1.26 mi
-  Turn left on HWY 112 0.92 mi
-  Turn left on PLAINVIEW LOADING/UNLOADING LOOP 500 ft
-  Destination on the right

#17 - 7:15 AM - Plainview High School / 10935 Highway 112

54 Dropoff

Run - PLAINVIEW HS AM 02

8/8/2022 - 5/22/2023

Driver: WILLIS, BLANCHIE

Vehicle: 21-03

Mon, Tue, Wed, Thu, Fri

Time: 1 hr 6 min

Distance: 23.68 mi

Student Crossing <X>

Students: 31 / 31

Description:




Add. Employee(s):

Map











#1 - 6:08 AM - 95 Elzie Johnson Rd

3 Pickup

-  Go southwest on ELZIE JOHNSON toward WHITTINGTON 0.16 mi
-  Turn left on ELLIS W 0.83 mi
-  Destination on the left

#2 - 6:11 AM - 29 Ellis West Rd

1 Pickup

-  Continue south on ELLIS W 0.17 mi
-  Turn right on TEN MILE 0.22 mi
-  Turn left on HARDFORD MARICLE 410 ft
-  Make U-turn and go back on HARDFORD MARICLE 410 ft
-  Turn right on TEN MILE 0.22 mi
-  Turn left on ELLIS W 0.55 mi
-  Make sharp left on HERMAN WILLIS 0.53 mi
-  Destination on the right

#3 - 6:18 AM - 59 Herman Willis Rd

1 Pickup







-  Continue southeast on HERMAN WILLIS 0.14 mi
-  Destination on the right

#4 - 6:19 AM - 27 Herman Willis Rd

-  Continue south on HERMAN WILLIS 485 ft
-  Turn right on ALLEN MARICLE 360 ft
-  Destination on the left








#5 - 6:20 AM - 10 Allen Maricle Rd

1 Pickup

-  Continue north on ALLEN MARICLE 120 ft
-  Make U-turn and go back on ALLEN MARICLE 480 ft
-  Turn right on HERMAN WILLIS 212 ft
-  Turn left on TEN MILE 0.46 mi
-  Turn right on JAMES JOHNSON 0.11 mi
-  Destination on the left

#6 - 6:23 AM - 21 James Johnson Rd

1 Pickup

-  Continue south on JAMES JOHNSON 209 ft
-  Make U-turn and go back on JAMES JOHNSON 0.15 mi
-  Turn right on TEN MILE 0.97 mi
-  Make sharp left on HWY 462 2.21 mi
-  Turn right 0.15 mi
-  Make U-turn and go back 193 ft
-  Destination on the left




#7 - 6:33 AM - 205 LA-462

2 Pickup

-  Go southwest toward HWY 462 0.12 mi
-  Turn right on HWY 462 0.18 mi
-  Destination on the left

#8 - 6:34 AM - 142 LA-462

3 Pickup

-  Go northwest on HWY 462 toward OCCUPY NO 1 0.66 mi
-  Turn right on HWY 113 0.14 mi
-  Destination on the left



#9 - 6:37 AM - HWY 113 & HAROLD STROTHER (NE) / Harold Strother & Hwy 113

2 Pickup

-  Continue east on HWY 113 0.58 mi
-  Turn right on FREEDOM 1.01 mi
-  Destination on the left

#10 - 6:40 AM - 219 Freedom Rd

6 Pickup

-  Go north on FREEDOM toward DELBERT THOMPSON 0.48 mi
-  Destination on the right






#11 - 6:42 AM - FREEDOM & BUNYON MARICLE (SSE) / Bunyon Maricle & Freedom

5 Pickup


-  Continue north on FREEDOM 0.53 mi
-  Turn left on HWY 113 0.73 mi
-  Turn left on HWY 462 1.08 mi
-  Make sharp right on JIM THOMPSON 0.26 mi
-  Destination on the left

#12 - 6:49 AM - 53 Jim Thompson Rd

4 Pickup

-  Go northeast on JIM THOMPSON toward HWY 462 / FREEDOM 0.26 mi
-  Turn right on HWY 462 2.29 mi
-  Turn right on BILL MAC 3.20 mi
-  Turn left on LEROY HARPER 0.95 mi
-  Destination on the left

#13 - 7:06 AM - 287 Leroy Harper


-  Continue east on LEROY HARPER 356 ft
-  Turn left on HWY 112 2.35 mi
-  Turn left on LENARD PERKINS 285 ft
-  Destination on the left

#14 - 7:10 AM - 12 Linard Perkins Rd

2 Pickup

-  Go northeast on LENARD PERKINS 368 ft
-  Bear left on HWY 112 0.28 mi
-  Destination on the left

#15 - 7:12 AM - 11110 LA-112

-  Continue northeast on HWY 112 0.90 mi
-  Turn right on PLAINVIEW LOADING/UNLOADING LOOP 500 ft
-  Destination on the right

#16 - 7:15 AM - Plainview High School / 10935 Highway 112

31 Dropoff

Run - PLAINVIEW HS AM 03

8/8/2022 - 5/22/2023

Driver: DOUSAY, TAMMY A

Vehicle: 15-06

Mon, Tue, Wed, Thu, Fri

Time: 1 hr 9 min

Distance: 28.74 mi

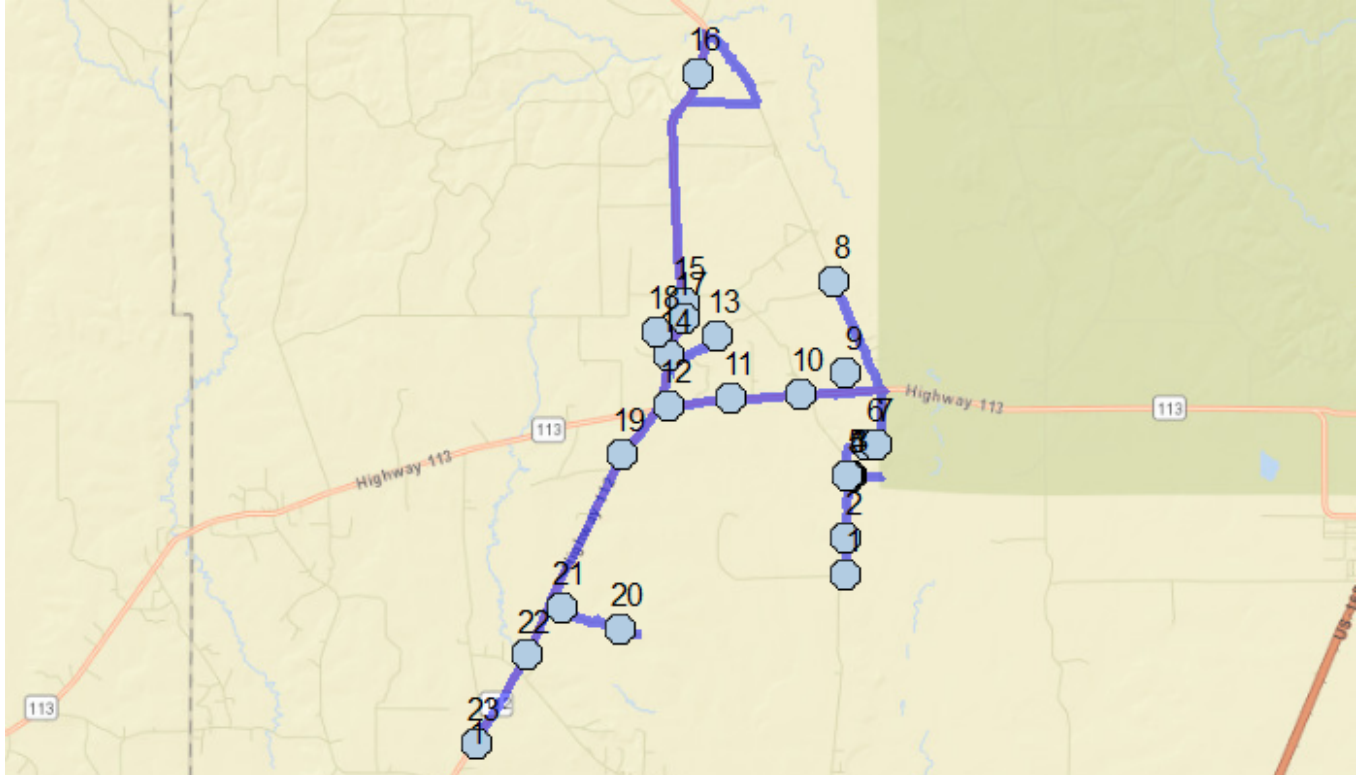
Student Crossing <X>

Students: 77 / 71

Description:


Add. Employee(s):

Map






#1 - 6:05 AM - W RIVER & CLEO STANLEY (NNE) / Cleo Stanley & W River

2 Pickup

-  Go north on W RIVER toward CLEO STANLEY 0.44 mi
-  Destination on the right

#2 - 6:07 AM - 1055 W River Rd

4 Pickup

-  Go north on W RIVER toward AVON WILLIS 0.75 mi
-  Turn right on AVON WILLIS 299 ft
-  Destination on the right

#3 - 6:11 AM - 12 AVON WILLIS

2 Pickup

-  Continue east on AVON WILLIS 0.39 mi
-  Make U-turn and go back on AVON WILLIS 0.41 mi



Destination on the right

#4 - 6:14 AM - 5 AVON WILLIS

10 Pickup



Go west on AVON WILLIS

90 ft



Destination on the left

#5 - 6:14 AM - 2 AVON WILLIS

2 Pickup



Continue west on AVON WILLIS

70 ft



Turn right on W RIVER

0.55 mi



Destination on the left

#6 - 6:16 AM - 832 West River Road

1 Pickup



Continue east on W RIVER

0.12 mi



Destination on the right

#7 - 6:17 AM - W RIVER & CLAYTON CLOUD (SW) / CLAYTON CLOUD & W RIVER

2 Pickup



Go north on W RIVER toward CLAYTON CLOUD

2.06 mi



Destination on the right

#8 - 6:23 AM - 385 West River Road

5 Pickup



Go back southeast on W RIVER

1.39 mi



Turn right on HWY 113

0.40 mi



Make sharp right on G STANLEY

0.31 mi



Make U-turn and go back on G STANLEY

479 ft



Destination on the left

#9 - 6:29 AM - 44 Grover Stanley Road

2 Pickup



Continue south on G STANLEY

0.22 mi



Turn right on HWY 113

0.55 mi



Destination on the right

#10 - 6:31 AM - HWY 113 & WARD CLOUD (ENE)

4 Pickup

-  Continue west on HWY 113 0.82 mi
-  Destination on the right






#11 - 6:32 AM - 1791 Hwy 113

4 Pickup

-  Continue west on HWY 113 0.75 mi
-  Destination on the right




#12 - 6:33 AM - 1948 Hwy 113

2 Pickup

-  Go west on HWY 113 toward HWY 112 0.14 mi
-  Make sharp right on HWY 112 0.55 mi
-  Turn right on UNION HILL CHURCH 0.80 mi
-  Make sharp left 382 ft
-  Destination on the left




#13 - 6:37 AM - 139 Union Hill

4 Pickup

-  Go south toward UNION HILL CHURCH 423 ft
-  Turn right on UNION HILL CHURCH 0.68 mi
-  Turn right on HWY 112 468 ft
-  Turn right on UNION HILL CEMETERY 18 ft
-  Destination on the right


#14 - 6:40 AM - 9885 Hwy 112

14 Pickup

-  Go back southwest on UNION HILL CEMETERY 18 ft
-  Make sharp right on HWY 112 0.70 mi
-  Destination on the left

#15 - 6:41 AM - 9770 Hwy 112

1 Pickup




-  Go north on HWY 112 toward FEN THOMPSON 2.79 mi
-  Destination on the right

#16 - 6:45 AM - 9188 Hwy 112

	Continue north on HWY 112	0.46 mi
	Turn right on W RIVER	0.98 mi
	Turn right	0.86 mi
	Turn left on HWY 112	2.61 mi
	Destination on the right	

#17 - 6:55 AM - 9793 Hwy 112

3 Pickup

	Go southwest on HWY 112 toward MILTON JOHNSON	0.50 mi
	Make sharp right on MILTON JOHNSON	0.30 mi
	Destination on the right	

#18 - 6:57 AM - 88 Milton Johnson

1 Pickup

	Go back southeast on MILTON JOHNSON	0.30 mi
	Bear right on HWY 112	1.34 mi
	Destination on the left	


#19 - 7:01 AM - 10171 Hwy 112

3 Pickup

	Continue southwest on HWY 112	1.91 mi
	Turn left on LEON ODOM	0.91 mi
	Destination on the left	


#20 - 7:06 AM - 239 Leon Odom Rd

4 Pickup

	Continue east on LEON ODOM	0.25 mi
	Make U-turn and go back on LEON ODOM	0.99 mi
	Destination on the left	

#21 - 7:09 AM - 40 Leon Odom Rd

1 Pickup

	Continue northwest on LEON ODOM	0.18 mi
	Turn left on HWY 112	0.72 mi
	Destination on the right	

#22 - 7:11 AM - 10834 LA-112

	Go southwest on HWY 112 toward DOLLIE PAUL	1.11 mi
-------------------------------------------------------------------------------------	--------------------------------------------	---------



Turn left on PLAINVIEW LOADING/UNLOADING LOOP

500 ft

Destination on the right

#23 - 7:15 AM - Plainview High School / 10935 Highway 112

71 Dropoff

6 Pickup

Run - PLAINVIEW HS AM 04

8/8/2022 - 5/22/2023

Driver: GUIDRY, CAROLYN

Vehicle: 99013

Mon, Tue, Wed, Thu, Fri

Time: 1 hr 5 min

Distance: 27.12 mi

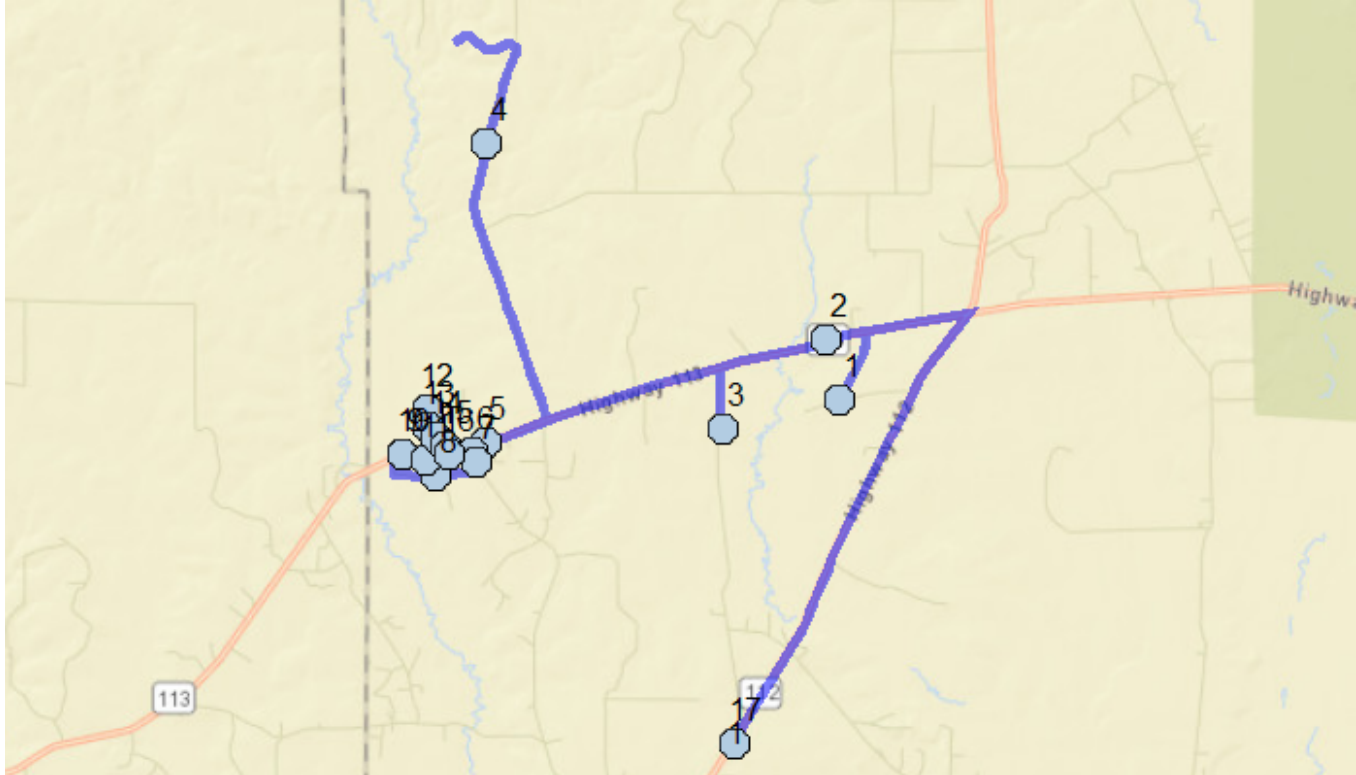
Student Crossing <X>

Students: 31 / 30

Description:





Add. Employee(s):

Map




#1 - 6:10 AM - MITCH JOHNSON & EVERET JOHNSON (ENE) / Everet Johnson & Mitch Johnson

1 Pickup

-  Go west on MITCH JOHNSON toward EVERET JOHNSON 43 ft
-  Turn right on EVERET JOHNSON 0.70 mi
-  Turn left on HWY 113 0.38 mi
-  Destination on the left

#2 - 6:12 AM - 2104 Hwy 113

-  Continue west on HWY 113 1.01 mi
-  Turn left on DOSHIE 0.58 mi
-  Turn left 491 ft
-  Make U-turn and go back 229 ft
-  Destination on the right

#3 - 6:16 AM - 115 Doshie Road A

2 Pickup


	Go west toward DOSHIE	262 ft
	Turn right on DOSHIE	0.58 mi
	Turn left on HWY 113	1.66 mi
	Turn right on LONZIE DOYLE	3.58 mi
	Turn left	0.65 mi
	Make U-turn and go back	0.65 mi
	Turn right on LONZIE DOYLE	0.93 mi
	Destination on the left	

#4 - 6:37 AM - 520 Lonzie Doyle Rd

4 Pickup

	Go south on LONZIE DOYLE	2.65 mi
	Turn right on HWY 113	0.60 mi
	Destination on the right	

#5 - 6:45 AM - HWY 113 & BUDDY MARICLE (NE) / Buddy Maricle & Hwy 113

	Continue west on HWY 113	0.12 mi
	Turn left on HWY 462	323 ft
	Destination on the left	

#6 - 6:46 AM - 17 LA-462

2 Pickup

	Continue south on HWY 462	470 ft
	Destination on the left	

#7 - 6:46 AM - 31 LA-462

2 Pickup

	Continue southeast on HWY 462	323 ft
	Turn right on OCCUPY NO 1	0.41 mi
	Destination on the left	

#8 - 6:48 AM - 92 Occupy 1 Rd

1 Pickup

	Continue west on OCCUPY NO 1	0.53 mi
	Turn right on HWY 113	504 ft
	Destination on the right	

#9 - 6:50 AM - 43 Occupy 1 Rd

1 Pickup

-  Continue east on HWY 113 12 ft
-  Destination on the left





#10 - 6:51 AM - 3070 LA-113

4 Pickup

-  Continue east on HWY 113 0.23 mi
-  Make sharp right 0.11 mi
-  Destination on the right

#11 - 6:52 AM - 3027 LA-113

1 Pickup

-  Continue south 285 ft
-  Make U-turn and go back 0.16 mi
-  Turn right on HWY 113 336 ft
-  Turn left on ED PERKINS 0.29 mi
-  Turn left on BROWN DOYLE 0.11 mi
-  Make U-turn and go back on BROWN DOYLE 37 ft
-  Destination on the left


#12 - 6:55 AM - 116 Ed Perkins Rd

2 Pickup

-  Continue southeast on BROWN DOYLE 0.10 mi
-  Turn right on ED PERKINS 0.12 mi
-  Turn right 350 ft
-  Destination on the left

#13 - 6:57 AM - 156 Ed Perkins Rd


3 Pickup

-  Go west 0.16 mi
-  Make U-turn and go back 0.22 mi
-  Turn right on ED PERKINS 370 ft
-  Destination on the left

#14 - 6:59 AM - 161 Ed Perkins Rd


1 Pickup

-  Continue south on ED PERKINS 0.10 mi

	Turn left on HWY 113	528 ft
	Destination on the left	






#15 - 7:00 AM - 2994 LA-113

3 Pickup

	Continue east on HWY 113	189 ft
	Turn right on DON MANCILE	339 ft
	Destination on the right	

#16 - 7:01 AM - 2981 LA-113

3 Pickup

	Go back north on DON MANCILE	339 ft
	Turn right on HWY 113	4.94 mi
	Make sharp right on HWY 112	4.42 mi
	Turn left on PLAINVIEW LOADING/UNLOADING LOOP	500 ft
	Destination on the right	

#17 - 7:15 AM - Plainview High School / 10935 Highway 112

30 Dropoff

1 Pickup