Run - PINEVILLE JR. HIGH 01

8/8/2022 - 5/22/2023
Mon,Tue,Wed,Thu,Fri
Student Crossing **<X>**

Driver:	LOONEY, MICHAEL J	Vehicle:	15-08
Time:	1 hr 10 min	Distance:	16.38 mi
Students:	29 / 29	Description:	

Add. Employee(s):

Map

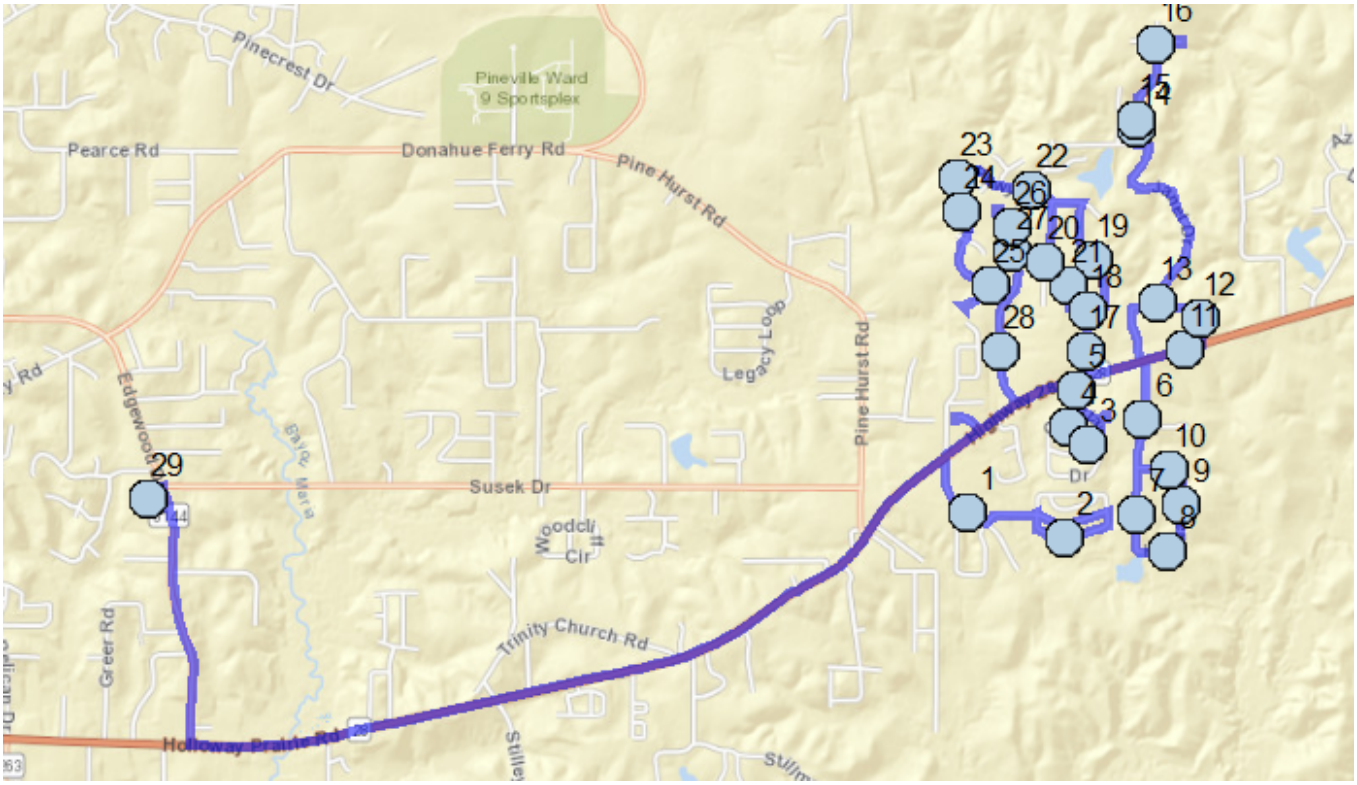

#1 - 6:19 AM - 179 Sunnyhill Drive / 205 Sunnyhill Drive

Go southeast on SUNNYHILL DR toward BEVERLY LOOP RD	306 ft
Turn left at BEVERLY LOOP RD to stay on SUNNYHILL DR	0.16 mi
Bear right on MCCONNELL DR	0.23 mi
Turn right on DIANE ST	187 ft
Bear right on PELLON ST	0.14 mi
Destination on the left	

#2 - 6:23 AM - 118 Pellon St

Go northwest on PELLON ST toward N SUNNYHILL DR / DIANE ST	0.13 mi
Turn left on N SUNNYHILL DR	0.16 mi
Turn right at BEVERLY LOOP RD / SUNNYHILL DR to stay on N SUNNYHILL DR	0.26 mi
Turn right on LA HWY 28 E	0.46 mi
Turn right on CHOCTAW DR	0.19 mi
Turn right on LOOKOUT PASS RD	261 ft
Destination on the left	

#3 - 6:27 AM - 405 Lookout Pass Road / 404 Lookout Pass Road

1 Pickup

Go southwest on LOOKOUT PASS RD toward ARROWHEAD DR	114 ft
Turn right on ARROWHEAD DR	408 ft
Destination on the right	

#4 - 6:28 AM - 207 Arrowhead Drive / 208 Arrowhead Drive

Continue northwest on ARROWHEAD DR	151 ft
Turn right on CHOCTAW DR	0.11 mi
Destination on the left	

#5 - 6:29 AM - 86 Choctaw Dr / 86 Choctaw Drive

1 Pickup

Go north on CHOCTAW DR toward LA HWY 28 E	179 ft
Turn right on LA HWY 28 E	0.21 mi
Turn right on HOLIDAY BL	0.18 mi
Destination on the right	

#6 - 6:31 AM - 112 Holiday Boulevard / 116 Holiday Boulevard

1 Pickup

Go south on HOLIDAY BL toward HOLIDAY CR / LAKE DR	132 ft
Bear right on HOLIDAY CR	0.26 mi
Destination on the left	

#7 - 6:32 AM - 309 Holiday Circle / 313 Holiday Circle

Continue southeast on HOLIDAY CR	0.20 mi
Destination on the left	

#8 - 6:34 AM - 409 Holiday Circle

Go north on HOLIDAY CR	0.17 mi
Destination on the right	

#9 - 6:35 AM - 515 Holiday Circle

Go north on HOLIDAY CR	0.13 mi
Destination on the left	

#10 - 6:36 AM - 604 Holiday Circle / 603 Holiday Circle

Go northwest on HOLIDAY CR toward LAKE DR / HOLIDAY BL	0.22 mi

Bear left on HOLIDAY BL	0.21 mi
Turn right on LA HWY 28 E	0.12 mi
Destination on the right	

#11 - 6:38 AM - 5240 Hwy 28 East / 5244 Hwy 28 East

Go east on LA HWY 28 E toward CIRCLE DR	264 ft
Turn left on CIRCLE DR	384 ft
Destination on the left	

#12 - 6:39 AM - 320 Circle Drive

Go west on CIRCLE DR toward JANET DR	0.16 mi
Turn right on JANET DR	48 ft
Destination on the right	

#13 - 6:40 AM - 300 Janet Drive

1 Pickup

Continue north on JANET DR	0.26 mi
Continue on JANET EXT DR	0.40 mi
Turn right on TIFFANY LN	259 ft
Destination on the left	

#14 - 6:43 AM - 204 Tiffany Ln / 205 Tiffany Ln

Continue north on TIFFANY LN	127 ft
Destination on the left	

#15 - 6:44 AM - 208 Tiffany Ln / 207 Tiffany Ln

Go north on TIFFANY LN	0.25 mi
Destination on the right	

#16 - 6:45 AM - TIFFANY LN & DON LN (SSE) / Crystal Ln & Don Ln & Tiffany Ln

3 Pickup

Go north on TIFFANY LN toward CRYSTAL LN / DON LN	43 ft
Turn right on DON LN	339 ft
Turn right to stay on DON LN	0.10 mi
Turn left on TIFFANY LN	0.33 mi
Turn left on JANET EXT DR	0.40 mi
Continue on JANET DR	0.27 mi
Turn right on CIRCLE DR	0.24 mi
Turn right on LA HWY 28 E	0.16 mi

Turn right on CAMELLIA LN	0.20 mi
Turn right on WOODWIND DR	0.20 mi
Turn right on MARSHALL CR	218 ft
Turn right to stay on MARSHALL CR	355 ft
Turn left on WOODWIND DR	0.20 mi
Turn left on CAMELLIA LN	0.13 mi
Destination on the right	

#17 - 6:55 AM - 114 Camellia Lane / 119 Camellia Lane

Go south on CAMELLIA LN toward LA HWY 28 E	385 ft
Turn right on LA HWY 28 E and immediately turn left on CHOCTAW DR	0.19 mi
Turn left on EAGLE CR and immediately turn right on EAGLE CR	291 ft
Turn right on EAGLE CR and immediately turn right on CHOCTAW DR	0.17 mi
Turn right on LA HWY 28 E and immediately turn left on CAMELLIA LN	0.23 mi
Destination on the right	

#18 - 6:59 AM - CAMELLIA LN & WOODWIND DR (SSE) / Camellia Ln & Woodwind Dr

5 Pickup

Continue north on CAMELLIA LN	43 ft
Turn right on WOODWIND DR	0.19 mi
Destination on the right	

#19 - 7:00 AM - WOODWIND DR & MARSHALL CR (ESE) / Marshall Cr & Woodwind Dr

1 Pickup

Continue north on WOODWIND DR	0.19 mi
Turn left on WOODLAKE DR	465 ft
Turn left on PINEWOOD AV	0.19 mi
Destination on the right	

#20 - 7:02 AM - PINEWOOD AV & WOODWIND DR (NNW) / Pinewood Av & Woodwind Dr

4 Pickup

Go south on PINEWOOD AV toward WOODWIND DR	43 ft
Turn left on WOODWIND DR	0.10 mi
Destination on the left	

#21 - 7:03 AM - 123 Woodwind Drive

Go north on WOODWIND DR toward CAMELLIA LN	0.49 mi
Turn left on WOODLAKE DR	0.15 mi
Destination on the left	

#22 - 7:06 AM - WOODLAKE DR & LAKE FALLS DR (SE) / Lake Falls Dr & Woodlake Dr

2 Pickup

Go northwest on WOODLAKE DR toward LAKE FALLS DR	43 ft
Turn left on LAKE FALLS DR	244 ft
Turn right on FENDLER PARKWAY RD	0.21 mi
Destination on the left	

#23 - 7:08 AM - 600 Fendler Parkway / 601 Fendler Parkway

Go south on FENDLER PARKWAY RD	0.10 mi
Destination on the right	

#24 - 7:09 AM - 624 Fendler Parkway

2 Pickup

Go south on FENDLER PARKWAY RD toward ROCK POINTE CIR W / ROCK POINTE CIR E	0.29 mi
Destination on the right	

#25 - 7:10 AM - FENDLER PARKWAY RD & LAKESHORE COVE RD (WNW) / Fendler Parkway Rd & Lakeshore Cove Rd

2 Pickup

Continue southeast on FENDLER PARKWAY RD	314 ft
Turn left to stay on FENDLER PARKWAY RD	0.22 mi
Destination on the right	

#26 - 7:12 AM - FENDLER PARKWAY RD & BEACON HILL RD (S) / Beacon Hill Rd & Fendler Parkway Rd

1 Pickup

Continue north on FENDLER PARKWAY RD	43 ft
Turn left on BEACON HILL RD	342 ft
Turn right to stay on BEACON HILL RD	0.10 mi
Turn right on FENDLER PARKWAY RD	454 ft
Destination on the left	

#27 - 7:14 AM - 334 Fendler Parkway

Go south on FENDLER PARKWAY RD	0.47 mi

Turn right on LA HWY 28 E	0.14 mi
Turn right on NINE OAKS LN	0.20 mi
Turn left on LA HWY 28 E	0.14 mi
Turn left on FENDLER PARKWAY RD	0.16 mi
Destination on the left	

#28 - 7:18 AM - 219 Fendler Parkway

5 Pickup

Continue north on FENDLER PARKWAY RD	0.16 mi
Turn left to stay on FENDLER PARKWAY RD	271 ft
Turn left on LAKESHORE COVE RD	0.10 mi
Bear right to stay on LAKESHORE COVE RD	0.12 mi
Turn right on FENDLER PARKWAY RD	271 ft
Turn right to stay on FENDLER PARKWAY RD	0.33 mi
Turn right on LA HWY 28 E	2.77 mi
Turn right on EDGEWOOD DR	0.78 mi
Turn left on Pineville Jr Loading Unloading Zone	273 ft
Destination on the right	

#29 - 7:30 AM - Pineville Junior High School / 501 Edgewood Drive

29 Dropoff

Run - PINEVILLE JR. HIGH AM 02

8/8/2022 - 5/22/2023
Mon,Tue,Wed,Thu,Fri
Student Crossing **<X>**

Driver:	AUGUSTINE, SANDRA	Vehicle:	21-11
Time:	33 min	Distance:	6.54 mi
Students:	19 / 20	Description:	

Add. Employee(s):

Map

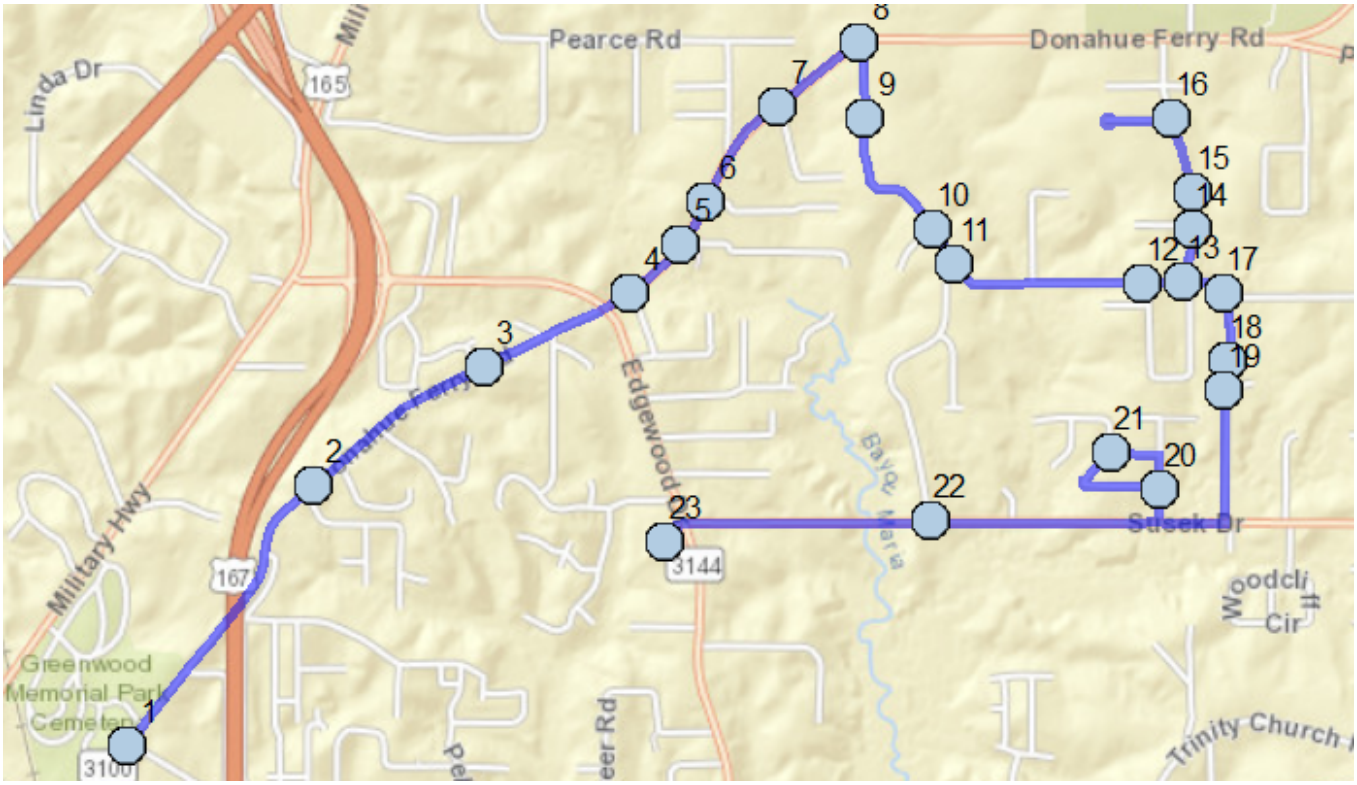

#1 - 8:00 AM - Donahue & Lilly Scott Drive / 102 Lilly Scott Drive

Go northeast on DONAHUE FERRY RD toward JOHN H KING SERVICE RD — 0.68 mi

Destination on the right

#2 - 8:02 AM - 2205 Donahue Ferry Road / 2202 Donahue Ferry Road

Continue northeast on DONAHUE FERRY RD — 0.44 mi

Destination on the right

#3 - 8:04 AM - 2500 Donahue Ferry Road / 2501 Donahue Ferry Road

Continue northeast on DONAHUE FERRY RD — 0.34 mi

Destination on the right

#4 - 8:05 AM - DONAHUE FERRY RD & TAMAGIN LN (SW) / Donahue Ferry Rd & Tamagin Ln

Continue northeast on DONAHUE FERRY RD — 0.14 mi

Destination on the right

#5 - 8:06 AM - DONAHUE FERRY RD & LEONARD DR (SSW) / Donahue Ferry Rd & Leonard Dr

Continue northeast on DONAHUE FERRY RD	0.11 mi
Destination on the right	

#6 - 8:07 AM - DONAHUE FERRY RD & WALKER DR (S) / Donahue Ferry Rd & Walker Dr

1 Pickup

Continue northeast on DONAHUE FERRY RD	0.25 mi
Destination on the right	

#7 - 8:08 AM - DONAHUE FERRY RD & LOUISE DR (SW)

Go northeast on DONAHUE FERRY RD toward LOUISE DR	0.22 mi
Destination on the right	

#8 - 8:09 AM - DONAHUE FERRY RD & HOLLY MOORE DR (SW) / Donahue Ferry Rd & Holly Moore Dr & Penn Rd

1 Pickup

Continue northeast on DONAHUE FERRY RD	43 ft
Make sharp right on HOLLY MOORE DR	0.16 mi
Destination on the right	

#9 - 8:10 AM - 205 Holly Moore Drive / 201 Holly Moore Drive

1 Pickup

Continue southeast on HOLLY MOORE DR	0.31 mi
Destination on the right	

#10 - 8:12 AM - HOLLY MOORE DR & DOMINOS RIDGE RD (NW) / Dominos Ridge Rd & Holly Moore Dr

1 Pickup

Continue southeast on HOLLY MOORE DR	450 ft
Destination on the right	

#11 - 8:13 AM - HOLLY MOORE DR & SWEETWATER RIM RD (NW) / Holly Moore Dr & Sweetwater Rim Rd

1 Pickup

Go east on HOLLY MOORE DR toward SWEETWATER RIM RD	0.41 mi
Destination on the right	

#12 - 8:15 AM - HOLLY MOORE DR & OAKWOOD LN (WSW) / Holly Moore Dr & Oakwood Ln

Go east on HOLLY MOORE DR toward OAKWOOD LN	447 ft
Destination on the right	

#13 - 8:15 AM - HOLLY MOORE DR & OAKWOOD LN (WSW) / Fox Chase Dr & Holly Moore Dr & Oakwood Ln

3 Pickup

Continue east on HOLLY MOORE DR	43 ft
Turn left on FOX CHASE DR	0.11 mi
Destination on the right	

#14 - 8:16 AM - FOX CHASE DR & GLADE ST (SSE) / Unknown Address

Go north on FOX CHASE DR toward GLADE ST	403 ft
Destination on the right	

#15 - 8:17 AM - FOX CHASE DR & ST LANDRY DR (SSE) / Fox Chase Dr & St Landry Dr

Go north on FOX CHASE DR toward ST LANDRY DR	0.16 mi
Destination on the right	

#16 - 8:18 AM - FOX CHASE DR & IBERIA LN (SSE) / Fox Chase Dr & Iberia Ln

7 Pickup

Continue north on FOX CHASE DR	43 ft
Turn left on IBERIA LN	0.13 mi
Turn right to stay on IBERIA LN	0.17 mi
Turn right on FOX CHASE DR	0.35 mi
Turn left on WILDWOOD DR	496 ft
Destination on the right	

#17 - 8:22 AM - WILDWOOD DR & LAUREL ST (NNW) / Laurel St & Wildwood Dr

1 Pickup

Continue south on WILDWOOD DR	0.14 mi
Destination on the right	

#18 - 8:23 AM - 179 Wildwood Drive / 172 Wildwood Drive

Continue south on WILDWOOD DR	318 ft
Destination on the right	

#19 - 8:24 AM - WILDWOOD DR & JASMINE DR (NNW) / Jasmine Dr & Wildwood Dr

Go south on WILDWOOD DR toward JASMINE DR	0.27 mi
Turn right on SUSEK DR	0.14 mi
Turn right on HUNTINGTON DR	341 ft
Destination on the right	

#20 - 8:26 AM - HUNTINGTON DR & SPRING CREEK DR (SSE) / Huntington Dr & Spring Creek Dr

1 Pickup

Continue north on HUNTINGTON DR	395 ft
Turn left on WESTRIDGE RD	0.10 mi
Destination on the right	

#21 - 8:27 AM - WESTRIDGE RD & SPRING CREEK DR (ENE) / Spring Creek Dr & Westridge Rd

2 Pickup

Continue west on WESTRIDGE RD	43 ft
Turn left on SPRING CREEK DR	0.24 mi
Turn right on HUNTINGTON DR	384 ft
Turn right on SUSEK DR	0.47 mi
Destination on the right	

#22 - 8:30 AM - SUSEK DR & SWEETWATER RIM RD (ENE) / Susek Dr & Sweetwater Rim Rd

Go west on SUSEK DR toward SWEETWATER RIM RD	0.51 mi
Turn right on EDGEWOOD DR and immediately turn left on Pineville Jr Loading Unloading Zone	288 ft
Destination on the right	

#23 - 8:33 AM - Pineville Junior High School / 501 Edgewood Drive

20 Dropoff

Run - PINEVILLE JR. HIGH AM 03

8/8/2022 - 5/22/2023
Mon,Tue,Wed,Thu,Fri
Student Crossing **<X>**

Driver:	HOLMES, TERRY	Vehicle:	21-19
Time:	3 hr 0 min	Distance:	58.61 mi
Students:	31 / 31	Description:	J I BARRON 04

Add. Employee(s):

Map

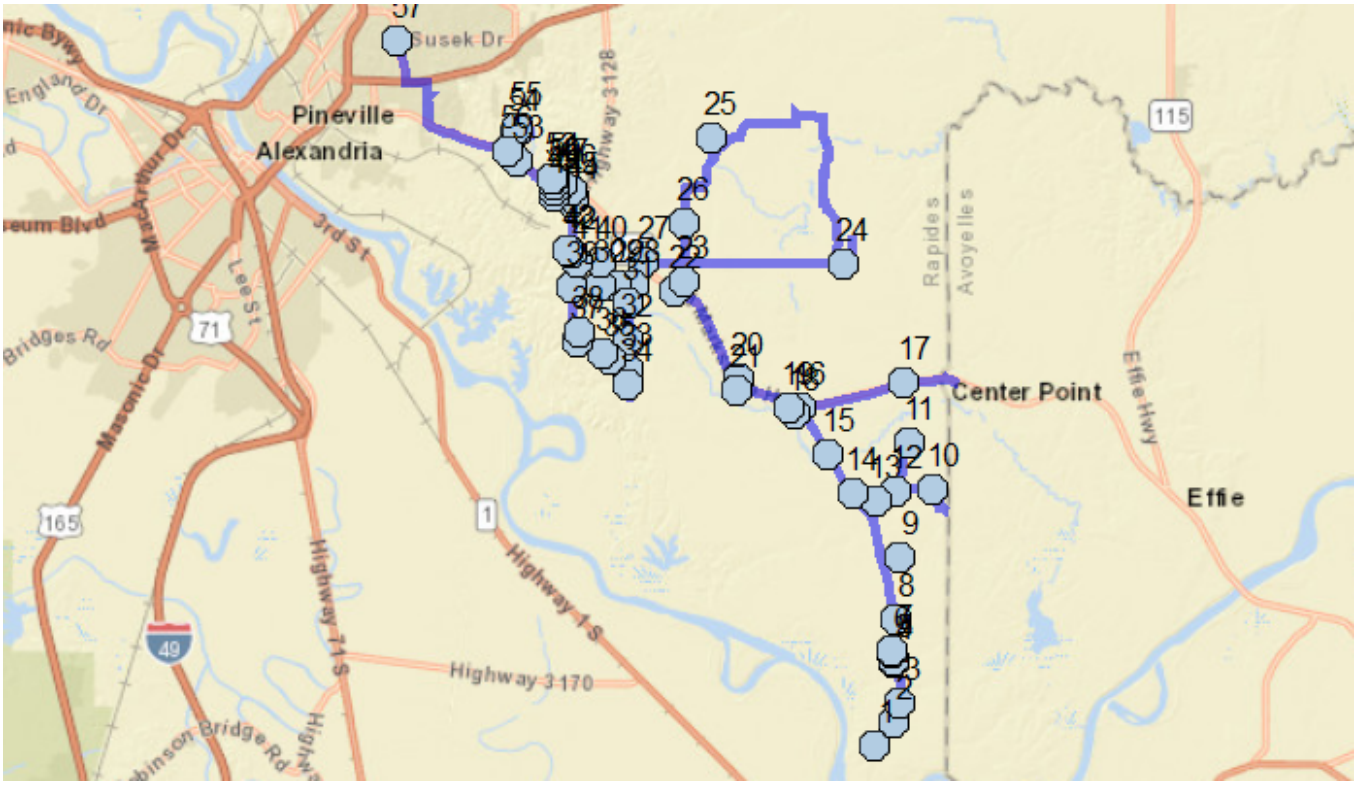

#1 - 8:00 AM - 22 Harris Ferry Rd

Go northeast on HARRIS FERRY RD	0.54 mi
Destination on the left	

#2 - 8:01 AM - 100 Harris Ferry Road

1 Pickup

Go northeast on HARRIS FERRY RD toward LA HWY 454	0.30 mi
Turn left on LA HWY 454	504 ft
Destination on the left	

#3 - 8:03 AM - 1198 LA-454

1 Pickup

Go north on LA HWY 454 toward PINEGROVE CEMETERY RD	0.75 mi
Destination on the left	

#4 - 8:05 AM - 1066 LA-454

Continue north on LA HWY 454	143 ft
Destination on the left	

#5 - 8:06 AM - 1044 LA-454

Continue north on LA HWY 454	0.14 mi
Destination on the right	

#6 - 8:07 AM - 1013 LA-454

Continue north on LA HWY 454	292 ft
Destination on the right	

#7 - 8:07 AM - 1036 LA-454

Continue north on LA HWY 454	0.57 mi
Destination on the right	

#8 - 8:09 AM - 885 LA-454

Go north on LA HWY 454 toward N ACCESS RD	1.16 mi
Turn right on CANNON RD	0.33 mi
Destination on the left	

#9 - 8:13 AM - 67 Cannon Rd

Go southeast on CANNON RD toward LA HWY 454 / HOG LAKE RD	0.32 mi
Make U-turn and go back on CANNON RD	0.65 mi
Turn right on LA HWY 454	1.04 mi
Make sharp right on NEWSOME RD	0.83 mi
Turn right on VOORHIES RD	1.15 mi
Make U-turn and go back on VOORHIES RD	0.52 mi
Destination on the left	

#10 - 8:25 AM - 129 Voorhies Rd

1 Pickup

Continue west on VOORHIES RD	0.63 mi
Turn right on NEWSOME RD	0.82 mi
Turn right on HAYNES RD	0.28 mi
Make U-turn and go back on HAYNES RD	0.28 mi
Turn left on NEWSOME RD	88 ft
Destination on the left	

#11 - 8:32 AM - 243 Newsome Rd

Continue south on NEWSOME RD	0.91 mi
Destination on the left	

#12 - 8:34 AM - 429 Newsome Rd, Pineville, LA 71360

Continue southwest on NEWSOME RD	0.44 mi
Destination on the left	

#13 - 8:36 AM - 521 Newsome Rd

1 Pickup

Continue west on NEWSOME RD	0.28 mi
Turn right on LA HWY 454	0.23 mi
Destination on the right	

#14 - 8:38 AM - 395 LA-454

Go northwest on LA HWY 454	0.82 mi
Destination on the left	

#15 - 8:40 AM - 220 LA-454

1 Pickup

Go northwest on LA HWY 454	0.98 mi
Destination on the left	

#16 - 8:43 AM - 32 Hwy 454

1 Pickup

Go northwest on LA HWY 454 toward LA HWY 107	0.10 mi
Turn right on LA HWY 107	2.97 mi
Make U-turn and go back on LA HWY 107	1.00 mi
Destination on the left	

#17 - 8:49 AM - 6222 Old Marksville Hwy

1 Pickup

Continue west on LA HWY 107	2.03 mi
Turn left on QUATTLEBAUM RD	0.21 mi
Destination on the left	

#18 - 8:53 AM - 12 Quattlebaum Rd

1 Pickup

Go west on QUATTLEBAUM RD	222 ft

Make U-turn and go back on QUATTLEBAUM RD	0.26 mi
Turn left on LA HWY 107	486 ft
Turn left on PETES LN	0.12 mi
Destination on the left	

#19 - 8:55 AM - 18 Petes Ln

1 Pickup

Go south on PETES LN toward LA HWY 107	264 ft
Make U-turn and go back on PETES LN	0.17 mi
Turn left on LA HWY 107	1.04 mi
Destination on the right	

#20 - 8:58 AM - 5622 LA-107

1 Pickup

Go northwest on LA HWY 107 toward CHRIS LN	164 ft
Make sharp left on CHRIS LN	0.36 mi
Turn right to stay on CHRIS LN	190 ft
Turn right to stay on CHRIS LN	0.15 mi
Destination on the left	

#21 - 9:00 AM - 120 Chris Lane

1 Pickup

Go north on CHRIS LN toward LA HWY 107	0.21 mi
Turn left on LA HWY 107	1.99 mi
Turn left	189 ft
Destination on the left	

#22 - 9:05 AM - 5162 Old Marksville Hwy

2 Pickup

Continue southwest	0.16 mi
Turn right on MERCER RD	0.17 mi
Make sharp right on LA HWY 107	0.28 mi
Make sharp left on DENNY RD	0.22 mi
Destination on the right	

#23 - 9:07 AM - 819 Denny Rd

1 Pickup

Go north on DENNY RD toward BOONER MILLER RD	0.35 mi

Turn right on BOONER MILLER RD	2.77 mi
Continue on SMETAK RD	0.25 mi
Turn left on J NETHERLIN RD	0.51 mi
Make U-turn and go back on J NETHERLIN RD	0.51 mi
Turn right on SMETAK RD	0.14 mi
Destination on the left	

#24 - 9:22 AM - 14 Smetak Rd

2 Dropoff

1 Pickup

Go west on SMETAK RD toward BOONER MILLER RD / HOOPER RD	0.11 mi
Turn right on HOOPER RD	2.74 mi
Turn left on OLD BEAUBOUEF RD	0.25 mi
Continue on PHILADELPHIA RD	0.25 mi
Turn left on HERMAN RUSH RD	1.06 mi
Turn left on DENNY RD	0.75 mi
Turn right on LEON PAULK RD	0.22 mi
Destination on the left	

#25 - 9:37 AM - 61 Leon Paulk Rd

1 Pickup

Go northwest on LEON PAULK RD toward DENNY RD	36 ft
Make U-turn and go back on LEON PAULK RD	0.23 mi
Turn right on DENNY RD	1.65 mi
Destination on the left	

#26 - 9:43 AM - 595 Denny Rd

1 Pickup

Continue south on DENNY RD	0.71 mi
Turn right on BOONER MILLER RD	0.72 mi
Destination on the right	

#27 - 9:47 AM - Booner Miller Rd & La Hwy 107 / 205 Carl Circle

Continue southwest on BOONER MILLER RD	69 ft
Continue on PALMER CHAPEL RD	0.44 mi
Destination on the right	

#28 - 9:49 AM - PALMER CHAPEL RD & PINEKRAFT DR (N) / Palmer Chapel Rd & Pinekraft Dr

Continue south on PALMER CHAPEL RD	43 ft
Turn right on PINEKRAFT DR	0.31 mi
Destination on the right	

#29 - 9:50 AM - 5636 Pinekraft Drive / 5631 Pinekraft Drive

1 Pickup

Go west on PINEKRAFT DR	0.31 mi
Bear right to stay on PINEKRAFT DR	25 ft
Destination on the right	

#30 - 9:52 AM - 5601 Pinekraft Dr

Go east on PINEKRAFT DR	0.63 mi
Make sharp right on PALMER CHAPEL RD	0.33 mi
Destination on the left	

#31 - 9:56 AM - 345 Palmer Chapel Road / 348 Palmer Chapel Road

1 Pickup

Continue south on PALMER CHAPEL RD	0.66 mi
Destination on the left	

#32 - 9:58 AM - 655 Palmer Chapel Road / 639 Palmer Chapel Road

1 Pickup

Go south on PALMER CHAPEL RD	0.52 mi
Destination on the right	

#33 - 10:00 AM - 895 Williams Lake Road

Go south on PALMER CHAPEL RD toward WILLIAMS LAKE RD / BRANNON RD	0.31 mi
Destination on the right	

#34 - 10:01 AM - PALMER CHAPEL RD & BEN CRAIG RD (NNE) / Ben Craig Rd & Palmer Chapel Rd

Go southwest on PALMER CHAPEL RD toward BEN CRAIG RD	43 ft
Turn left on BEN CRAIG RD	0.24 mi
Make U-turn and go back on BEN CRAIG RD	0.24 mi
Turn right on PALMER CHAPEL RD	0.22 mi
Bear left on WILLIAMS LAKE RD	0.43 mi
Destination on the right	

#35 - 10:05 AM - 861 Williams Lake Rd

1 Pickup

Continue northwest on WILLIAMS LAKE RD	0.18 mi
Destination on the right	

#36 - 10:06 AM - 841 Williams Lake Rd

2 Pickup

Continue northwest on WILLIAMS LAKE RD	0.85 mi
Turn left and immediately turn left on TANYARD LAKE RD	0.55 mi
Make sharp left on RYLAND RD	0.17 mi
Destination on the left	

#37 - 10:11 AM - 306 St Landry Dr

2 Pickup

Go northeast on RYLAND RD toward WILLIAMS LAKE RD	0.17 mi
Turn left on WILLIAMS LAKE RD	472 ft
Destination on the left	

#38 - 10:12 AM - 116 Ryland Rd

Go north on WILLIAMS LAKE RD	0.85 mi
Turn right on MAR BUD TRACE RD	70 ft
Destination on the left	

#39 - 10:15 AM - 5003 Mar Bud Trace Road

Go east on MAR BUD TRACE RD toward JAY VON DR	0.45 mi
Make U-turn and go back on MAR BUD TRACE RD	0.46 mi
Turn right on WILLIAMS LAKE RD	0.44 mi
Turn right on STAPLES RD	0.54 mi
Turn left at STAPLES EXT RD to stay on STAPLES RD	0.18 mi
Make U-turn and go back on STAPLES RD	0.16 mi
Destination on the left	

#40 - 10:23 AM - 3904 Staples Rd

Go south on STAPLES RD toward STAPLES EXT RD	94 ft
Turn right at STAPLES EXT RD to stay on STAPLES RD	0.42 mi
Destination on the left	

#41 - 10:25 AM - 3805 Staples Road

1 Pickup

Go west on STAPLES RD toward WILLIAMS LAKE RD	0.12 mi
Turn right on WILLIAMS LAKE RD	0.18 mi
Destination on the left	

#42 - 10:26 AM - 458 Williams Lake Rd

Continue north on WILLIAMS LAKE RD	393 ft
Make sharp left on HERRION DR	0.10 mi
Make U-turn and go back on HERRION DR	109 ft
Destination on the left	

#43 - 10:28 AM - 456 Williams Lake Rd

Go northeast on HERRION DR toward WILLIAMS LAKE RD	444 ft
Turn left on WILLIAMS LAKE RD	0.82 mi
Destination on the left	

#44 - 10:31 AM - 158 Williams Lake Rd

Go north on WILLIAMS LAKE RD	382 ft
Destination on the right	

#45 - 10:32 AM - WILLIAMS LAKE RD & NICKEL LP (S) / Nickel Lp & Williams Lake Rd

Continue north on WILLIAMS LAKE RD	267 ft
Turn left on CUTOFF RD	0.11 mi
Destination on the left	

#46 - 10:33 AM - 3780 Cutoff Road

Go north on CUTOFF RD toward CACTUS DR	325 ft
Turn left on CACTUS DR	0.17 mi
Destination on the right	

#47 - 10:34 AM - 3741 Cactus Dr / 3741 Cactus Drive

Go northwest on CACTUS DR toward DUNN DR	0.18 mi
Make sharp left on DUNN DR	0.29 mi
Destination on the left	

#48 - 10:37 AM - 177 Dunn Drive / 175 Dunn Drive

1 Pickup

Continue south on DUNN DR	0.15 mi
Make U-turn and go back on DUNN DR	0.27 mi
Destination on the left	

#49 - 10:38 AM - 148 Dunn Drive

1 Pickup

Go north on DUNN DR toward HOLDMAN DR	0.10 mi
Destination on the right	

#50 - 10:39 AM - 130 Dunn Drive / 3716 Cactus Drive

Go north on DUNN DR toward CACTUS DR	468 ft
Destination on the right	

#51 - 10:40 AM - DUNN DR & LA HWY 107 (SSE) / Dunn Dr & La Hwy 107

1 Pickup

Continue north on DUNN DR	43 ft
Turn left on LA HWY 107	258 ft
Destination on the right	

#52 - 10:41 AM - 3679 Old Marksville Hwy

Go northwest on LA HWY 107	0.71 mi
Destination on the right	

#53 - 10:42 AM - 3451 Old Marksville Hwy

Continue northwest on LA HWY 107	0.24 mi
Make sharp right on HIGH COUNTRY DR	0.16 mi
Turn left on STARLIGHT TRAIL RD	0.29 mi
Destination on the right	

#54 - 10:45 AM - STARLIGHT TRAIL RD & COMETS PATH RD (SSE) / Comets Path Rd & Starlight Trail Rd

Go north on STARLIGHT TRAIL RD toward COMETS PATH RD	43 ft
Turn right on COMETS PATH RD and immediately turn right on JUPITER LOOP RD	0.24 mi
Turn right on STARLIGHT TRAIL RD	425 ft
Turn left on VENUS AV	0.38 mi
Destination on the right	

#55 - 10:48 AM - 805 Venus Ave

1 Pickup

Go south on VENUS AV toward STARLIGHT TRAIL RD	50 ft
Turn right on STARLIGHT TRAIL RD	0.43 mi
Turn right on HIGH COUNTRY DR	0.15 mi

Destination on the right

#56 - 10:51 AM - L. B. HENRY TRL PARK (ENE) / HIGH COUNTRY DR & LA HWY 107

1 Pickup

Continue southwest on HIGH COUNTRY DR	43 ft
Turn right on LA HWY 107	1.57 mi
Turn right on HIGHLAND DR	0.77 mi
Turn left on LA HWY 28 E	0.42 mi
Turn right on EDGEWOOD DR	0.78 mi
Turn left on Pineville Jr Loading Unloading Zone	273 ft
Destination on the right	

#57 - 11:00 AM - Pineville Junior High School / 501 Edgewood Drive

29 Dropoff

Run - PINEVILLE JR. HIGH AM 04

8/8/2022 - 5/22/2023
Mon,Tue,Wed,Thu,Fri
Student Crossing **<X>**

Driver:	JIMMERSON, LATASHA	Vehicle:	18-14
Time:	46 min	Distance:	10.3 mi
Students:	22 / 22	Description:	

Add. Employee(s):

Map

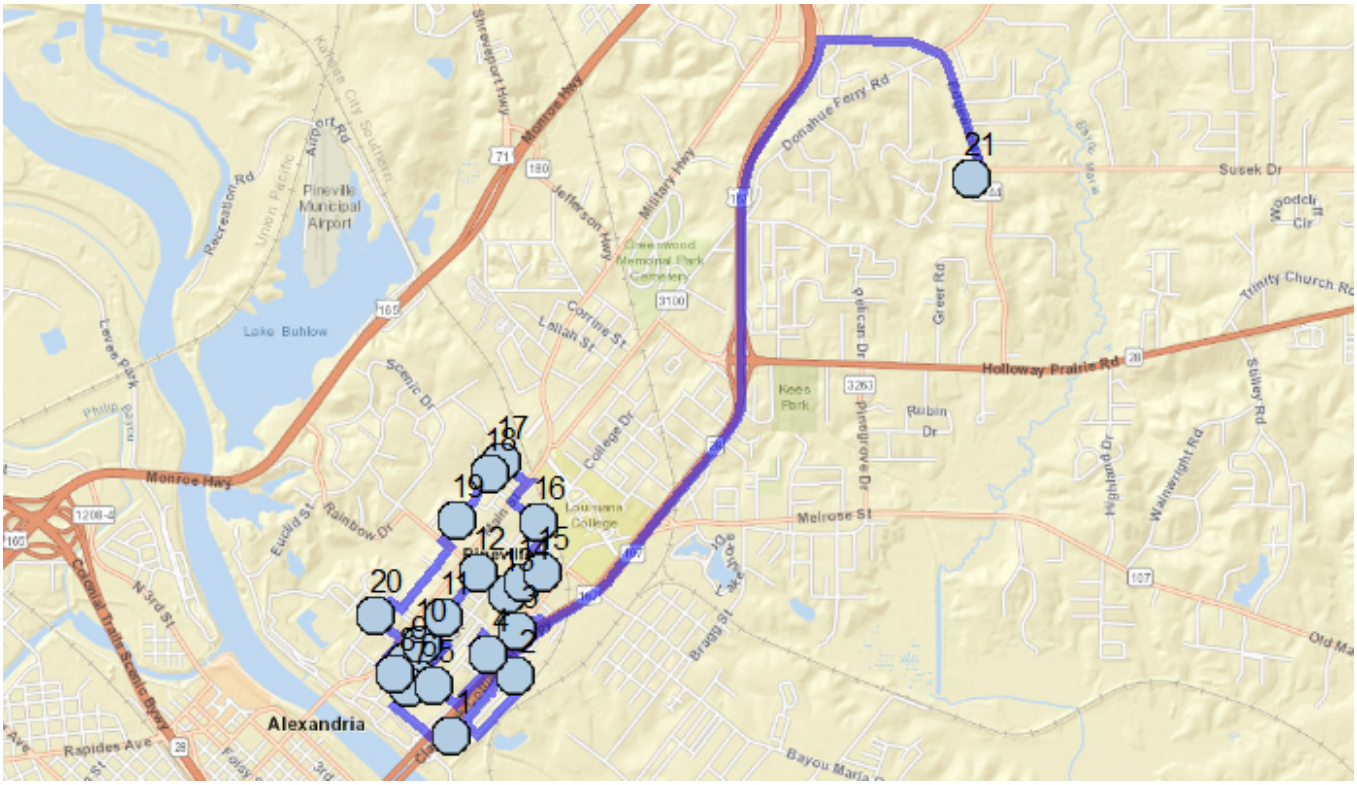

#1 - 6:44 AM - 208 Rembert St / 202 Rembert St

Go northeast on REMBERT ST toward ELM ST	423 ft
Turn right on MONETTE ST	369 ft
Turn left on BAKER ST	0.26 mi
Turn left on BAPTIST ST	217 ft
Destination on the right	

#2 - 6:46 AM - 617 Baptist St / 618 Baptist St

Go northwest on BAPTIST ST toward EXPRESSWAY DR	292 ft
Turn right on EXPRESSWAY DR	0.27 mi
Turn left	374 ft
Continue on MELROSE ST	144 ft
Destination on the right	

#3 - 6:48 AM - 715 Melrose St / 725 Melrose St

Go southwest on MELROSE ST toward MYERS ST	492 ft

Turn right on MYERS ST	0.10 mi
Turn left on HUNTER ST	277 ft
Turn left on BAPTIST ST	368 ft
Destination on the left	

#4 - 6:50 AM - 512 Baptist St

Go southeast on BAPTIST ST toward MELROSE ST	164 ft
Turn right on MELROSE ST	0.22 mi
Turn right on JONES ST	0.11 mi
Destination on the right	

#5 - 6:52 AM - JONES ST & HUFFMAN ST (ESE) / HUFFMAN ST & JONES ST

1 Pickup

Continue northwest on JONES ST	0.14 mi
Turn left on LAKEVIEW ST	338 ft
Turn left on LECHE ST	399 ft
Turn left on SANDERS ST	220 ft
Destination on the right	

#6 - 6:54 AM - 335 Sanders St / 305 Sanders St

2 Pickup

Go northeast on SANDERS ST toward JONES ST	116 ft
Turn left on JONES ST	399 ft
Turn left on LAKEVIEW ST	338 ft
Turn left on LECHE ST	356 ft
Destination on the right	

#7 - 6:56 AM - LECHE ST & SANDERS ST (WNW)

3 Pickup

Go southeast on LECHE ST toward SANDERS ST	43 ft
Turn left on SANDERS ST	336 ft
Turn left on JONES ST	399 ft
Turn left on LAKEVIEW ST	295 ft
Destination on the right	

#8 - 6:58 AM - LAKEVIEW ST & WILLOW ST (NNE) / LAKEVIEW ST & LECHE ST & WILLOW ST

4 Pickup

Continue southwest on LAKEVIEW ST	43 ft
Turn right on WILLOW ST	378 ft
Turn right on MAIN ST	339 ft
Turn right on JONES ST	383 ft
Turn left on LAKEVIEW ST	47 ft
Destination on the right	

#9 - 7:00 AM - 303 Lakeview St / 323 Lakeview St

Continue northeast on LAKEVIEW ST	351 ft
Turn right on HUDDLE ST	393 ft
Turn left on SANDERS ST	429 ft
Turn left on LEE ST	405 ft
Turn left on LAKEVIEW ST	305 ft
Destination on the left	

#10 - 7:02 AM - 416 Lakeview St / 408 Lakeview St

1 Pickup

Go southwest on LAKEVIEW ST toward HUDDLE ST	115 ft
Turn left on HUDDLE ST	393 ft
Turn left on SANDERS ST	429 ft
Turn left on LEE ST	405 ft
Turn right on LAKEVIEW ST	408 ft
Destination on the right	

#11 - 7:04 AM - LAKEVIEW ST & LEROY ST (SSW) / Lakeview St & Leroy St

2 Pickup

Go northeast on LAKEVIEW ST toward LEROY ST	0.22 mi
Destination on the right	

#12 - 7:05 AM - LAKEVIEW ST & E SHAMROCK AV (SSW) / E SHAMROCK AV & LAKEVIEW ST

1 Pickup

Go northeast on LAKEVIEW ST toward E SHAMROCK AV	43 ft
Turn right on E SHAMROCK AV	0.14 mi
Destination on the right	

#13 - 7:07 AM - 303 East Shamrock Ave / 309 East Shamrock Ave

Go southeast on E SHAMROCK AV toward EDENBORN ST	69 ft
Turn left on EDENBORN ST	372 ft

Destination on the right

#14 - 7:07 AM - 909 Edenborn St / 903 Edenborn St

Go northeast on EDENBORN ST toward THIRD ST	419 ft
Turn right on REAGAN ST	235 ft
Destination on the right	

#15 - 7:08 AM - REAGAN ST & ST JOSEPH ST (WNW)

1 Pickup

Go southeast on REAGAN ST toward ST JOSEPH ST	43 ft
Turn left on ST JOSEPH ST	252 ft
Turn left on FIRST ST	521 ft
Turn right on ERION ST	487 ft
Turn left on BARRETT ST	204 ft
Destination on the left	

#16 - 7:11 AM - 201 Barrett St / 203 Barrett St

Go northwest on BARRETT ST toward COLLEGE DR	0.14 mi
Turn right on MAIN ST	475 ft
Turn left on HILL ST	0.12 mi
Destination on the right	

#17 - 7:12 AM - HILL ST & PERCY ST (ESE) / Berry St & Hill St & Percy St

2 Pickup

Go northwest on HILL ST toward BERRY ST / PERCY ST	37 ft
Turn left on BERRY ST	317 ft
Destination on the right	

#18 - 7:13 AM - BERRY ST & WILLIAMS HILL RD (NNE) / Berry St & Williams Hill Rd

1 Pickup

Go southwest on BERRY ST toward WILLIAMS HILL RD	0.22 mi
Destination on the left	

#19 - 7:15 AM - CORK ST & ST MARTIN AVE / 823 BERRY ST

2 Pickup

Go southwest on BERRY ST toward W SHAMROCK AV	512 ft
Turn left on W SHAMROCK AV and immediately turn right on WEBSTER ST	0.34 mi
Turn right on HOSPITAL BL	280 ft

Turn left on SINGER ST	409 ft
Destination on the right	

#20 - 7:18 AM - SINGER ST & BALL ST (NNE) / BALL ST & SINGER ST

2 Pickup

Go southwest on SINGER ST toward BALL ST	43 ft
Turn left on BALL ST	0.13 mi
Turn right on MAIN ST	0.13 mi
Turn left on WILLOW ST	378 ft
Continue on LECHE ST	399 ft
Turn right on SANDERS ST	489 ft
Turn left on GREER ST	0.25 mi
Turn left on REMBERT ST	0.19 mi
Continue on EXPRESSWAY DR	0.13 mi
Continue	0.11 mi
Continue on COTTINGHAM EXPRESSWAY	2.84 mi
Turn right on EDGEWOOD DR	0.94 mi
Turn right on Pineville Jr Loading Unloading Zone	273 ft
Destination on the right	

#21 - 7:30 AM - Pineville Junior High School / 501 Edgewood Drive

22 Dropoff

Run - PINEVILLE JR. HIGH AM 05

8/8/2022 - 5/22/2023
Mon,Tue,Wed,Thu,Fri
Student Crossing **<X>**

Driver:	Mathews, Ryan Joseph	Vehicle:	17-13
Time:	1 hr 17 min	Distance:	16.18 mi
Students:	44 / 44	Description:	

Add. Employee(s):

Map

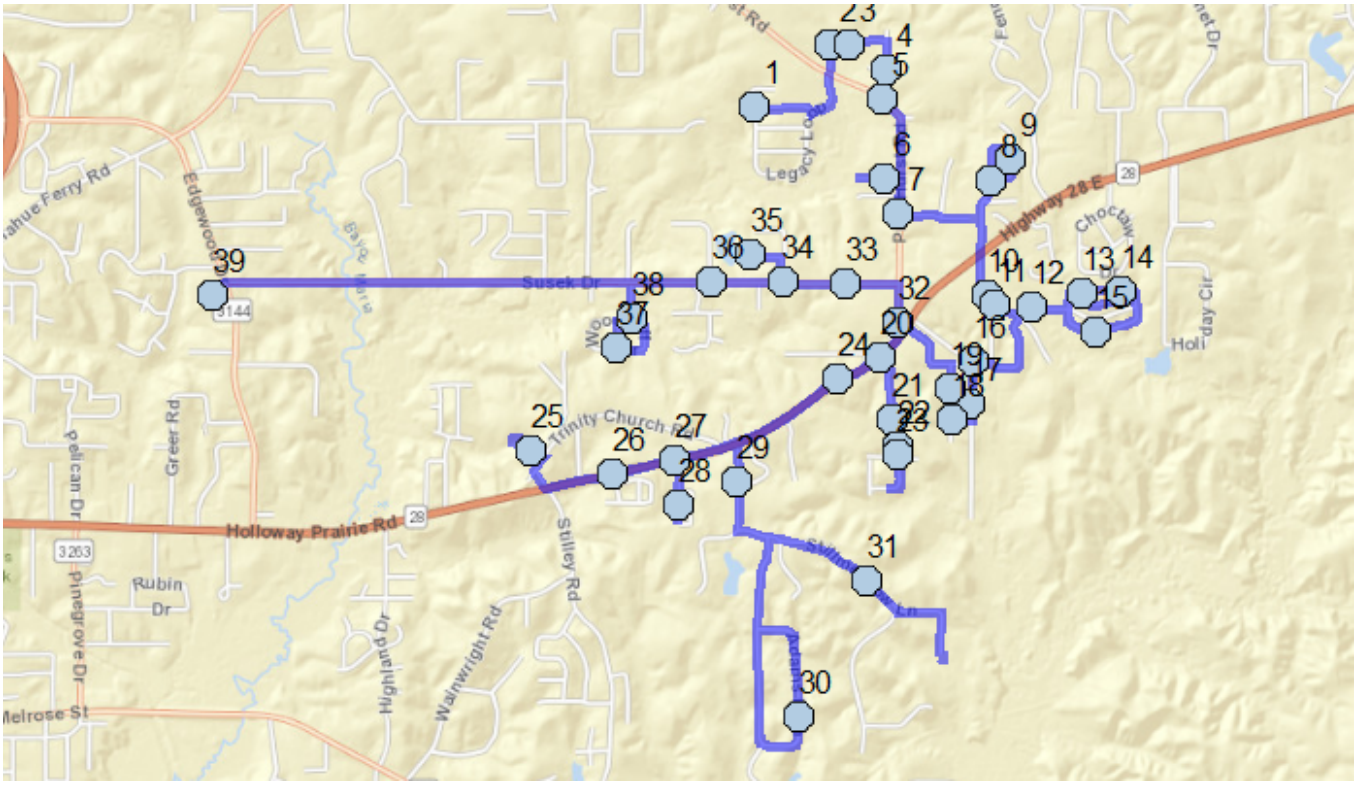

#1 - 6:16 AM - LEGACY POINTE DR & LEGACY LP (ENE) / Legacy Lp & Legacy Pointe Dr

6 Pickup

Go east on LEGACY POINTE DR toward LEGACY LP	0.19 mi
Turn left on LEGACY LP	0.16 mi
Continue on HATHERN DR	0.11 mi
Make U-turn and go back on HATHERN DR	75 ft
Destination on the right	

#2 - 6:18 AM - 4537 Hathern Drive / 4431 Hathern Drive

Continue south on HATHERN DR	61 ft
Turn left on GOODACRE ST	312 ft
Destination on the right	

#3 - 6:19 AM - GOODACRE ST & HATHERN DR (WSW) / Goodacre St & Hathern Dr

3 Pickup

Go east on GOODACRE ST toward HATHERN DR	0.12 mi
Turn right on WALDEN DR	455 ft
Destination on the right	

#4 - 6:20 AM - WALDEN DR & FAIR HAVEN DR (NNW) / Fair Haven Dr & Walden Dr

Continue south on WALDEN DR	503 ft
Destination on the right	

#5 - 6:21 AM - WALDEN DR & PINEHURST DR (NNE) / Pinehurst Dr & Walden Dr

1 Pickup

Continue southwest on WALDEN DR	43 ft
Turn left on PINEHURST DR	0.26 mi
Turn right on ALVIN DR	0.14 mi
Make U-turn and go back on ALVIN DR	477 ft
Destination on the right	

#6 - 6:23 AM - 14 Alvin Dr

2 Pickup

Go east on ALVIN DR toward PINEHURST DR	259 ft
Turn right on PINEHURST DR	0.11 mi
Destination on the right	

#7 - 6:24 AM - PINEHURST DR & GRANTHAM DR (NNW) / Grantham Dr & Pinehurst Dr

Go south on PINEHURST DR toward GRANTHAM DR	43 ft
Turn left on GRANTHAM DR	0.25 mi
Turn left on BROWN LN	0.13 mi
Destination on the right	

#8 - 6:26 AM - BROWN LN & TWIN OAKS DR E (SSE) / BROWN LN & TWIN OAKS DR E & TWIN OAKS DR W

Continue north on BROWN LN	43 ft
Turn right on TWIN OAKS DR E	0.11 mi
Destination on the right	

#9 - 6:27 AM - 328 Twin Oaks Drive East

Go north on TWIN OAKS DR E	195 ft
Turn left to stay on TWIN OAKS DR E	0.15 mi
Continue on BROWN LN	0.24 mi
Continue on SUNNYHILL DR	0.14 mi

Destination on the left

#10 - 6:30 AM - 110 Sunnyhill Drive / 112 Sunnyhill Drive

1 Pickup

Go southeast on SUNNYHILL DR	195 ft
Destination on the right	

#11 - 6:31 AM - SUNNYHILL DR & BEVERLY LOOP RD (WNW) / Beverly Loop Rd & Sunnyhill Dr

1 Pickup

Continue southeast on SUNNYHILL DR	442 ft
Turn left at BEVERLY LOOP RD / N SUNNYHILL DR to stay on SUNNYHILL DR	262 ft
Destination on the left	

#12 - 6:32 AM - 1009 N Sunnyhill Dr

2 Pickup

Go east on N SUNNYHILL DR toward DIANE ST / PELLON ST	0.11 mi
Turn left on DIANE ST	496 ft
Turn right on BRENT ST	43 ft
Destination on the left	

#13 - 6:33 AM - BRENT ST & DIANE ST (SSE) / Brent St & Diane St

1 Pickup

Go east on BRENT ST toward DIANE ST	0.17 mi
Turn left on DIANE ST	43 ft
Destination on the left	

#14 - 6:35 AM - DIANE ST & BRENT ST (WSW) / Brent St & Diane St

1 Pickup

Continue west on DIANE ST	0.13 mi
Turn left on BRENT ST	0.18 mi
Turn right on DIANE ST	0.11 mi
Bear right on PELLON ST	0.14 mi
Destination on the left	

#15 - 6:38 AM - 118 Pellon St

Go northwest on PELLON ST toward N SUNNYHILL DR / DIANE ST	0.13 mi
Turn left on N SUNNYHILL DR	0.16 mi

Bear left on BEVERLY LOOP RD	0.25 mi
Turn left on DAVID ST	278 ft
Destination on the right	

#16 - 6:41 AM - DAVID ST & GARY K ST (ENE) / David St & Gary K St

2 Pickup

Go west on DAVID ST toward GARY K ST	43 ft
Turn left on GARY K ST	0.13 mi
Destination on the right	

#17 - 6:42 AM - 328 Gary K St

Go south on GARY K ST toward TRACI LN	260 ft
Turn right on TRACI LN	292 ft
Destination on the right	

#18 - 6:43 AM - TRACI LN & SUSAN GAY ST (ENE) / Susan Gay St & Traci Ln

Go west on TRACI LN toward SUSAN GAY ST	43 ft
Turn right on SUSAN GAY ST	526 ft
Destination on the left	

#19 - 6:44 AM - 216 Susan Gay St

1 Pickup

Continue north on SUSAN GAY ST	398 ft
Turn left on DAVID ST	331 ft
Turn right on BRADLEY AV	0.15 mi
Turn left on LA HWY 28 E	0.12 mi
Destination on the left	

#20 - 6:46 AM - 4323 Hwy 28 East

1 Pickup

Go southwest on LA HWY 28 E toward OCHO RIOS DR	129 ft
Make sharp left on OCHO RIOS DR	0.22 mi
Destination on the right	

#21 - 6:47 AM - OCHO RIOS DR & (NNW) / & Ocho Rios Dr

Go south on OCHO RIOS DR	481 ft
Destination on the left	

#22 - 6:48 AM - 451 Ocho Rios

Go south on OCHO RIOS DR	118 ft
Destination on the right	

#23 - 6:49 AM - OCHO RIOS DR & TYSON DR (NNW) / Ocho Rios Dr & Tyson Dr

3 Pickup

Go south on OCHO RIOS DR toward TYSON DR	0.13 mi
Make U-turn and go back on OCHO RIOS DR	0.46 mi
Bear left on LA HWY 28 E	0.12 mi
Destination on the right	

#24 - 6:52 AM - LA HWY 28 E & JENKINS DR (NE) / Jenkins Dr & La Hwy 28 E

Continue west on LA HWY 28 E	0.98 mi
Turn right on TRINITY CHURCH RD	338 ft
Turn right to stay on TRINITY CHURCH RD	220 ft
Turn left on J. I. Barron Loading/Unloading	205 ft
Destination on the left	

#25 - 6:55 AM - 3601 Trinity Church Road

Continue southeast on J. I. Barron Loading/Unloading	0.21 mi
Turn right on TRINITY CHURCH RD and immediately turn left on TRINITY CHURCH RD	509 ft
Turn left on LA HWY 28 E	0.21 mi
Destination on the right	

#26 - 6:59 AM - 3919 Hwy 28 East

6 Pickup

Go back east on LA HWY 28 E	0.20 mi
Destination on the right	

#27 - 7:00 AM - LA HWY 28 E & SANDIFER LN (WSW) / La Hwy 28 E & Sandifer Ln

Go east on LA HWY 28 E toward SANDIFER LN	43 ft
Turn right on SANDIFER LN	0.14 mi
Destination on the left	

#28 - 7:01 AM - 200 Sandpiper Lane

1 Pickup

Go south on SANDIFER LN toward LA HWY 28 E	312 ft
Make U-turn and go back on SANDIFER LN	0.20 mi
Turn right on LA HWY 28 E	0.19 mi

Turn right on FROST RD	0.12 mi
Destination on the right	

#29 - 7:03 AM - FROST RD & LEIGH ST (NNW) / Frost Rd & Leigh St

2 Pickup

Continue south on FROST RD	0.15 mi
Turn left on STILLMEADOW LN	527 ft
Turn right on ADAMS PATH RD	0.83 mi
Destination on the right	

#30 - 7:08 AM - 208 Adams Path / 209 Adams Path

1 Pickup

Continue northwest on ADAMS PATH RD	0.37 mi
Turn right to stay on ADAMS PATH RD	0.29 mi
Turn right on STILLMEADOW LN	1.18 mi
Destination on the right	

#31 - 7:14 AM - 4297 Stillmeadow Lane

1 Pickup

Go west on STILLMEADOW LN	0.45 mi
Turn right on FROST RD	0.27 mi
Turn right on LA HWY 28 E	0.63 mi
Turn left on PINEHURST DR	129 ft
Destination on the left	

#32 - 7:18 AM - PINEHURST DR & BLUEBERRY HILL ST (NW) / Blueberry Hill St & Pinehurst Dr

Go north on PINEHURST DR	0.12 mi
Turn left on SUSEK DR	0.16 mi
Destination on the left	

#33 - 7:19 AM - 1954 Susek Dr

2 Pickup

Continue west on SUSEK DR	0.19 mi
Destination on the right	

#34 - 7:20 AM - 1901 Susek Drive

Go west on SUSEK DR toward LAKERIDGE DR	59 ft

Turn right on LAKERIDGE DR	430 ft
Turn left on SADY LN	508 ft
Make U-turn and go back on SADY LN	40 ft
Destination on the left	

#35 - 7:22 AM - 108 Sady Lane

2 Pickup

Continue east on SADY LN	468 ft
Turn right on LAKERIDGE DR	430 ft
Turn right on SUSEK DR	0.21 mi
Destination on the right	

#36 - 7:24 AM - SUSEK DR & VALLEY DR (ENE) / Susek Dr & Valley Dr

4 Pickup

Continue west on SUSEK DR	0.25 mi
Turn left on WOODCLIFF CR	0.12 mi
Turn right on WOODCLIFF CR and immediately turn left on RIDGEROW DR	0.12 mi
Destination on the right	

#37 - 7:26 AM - RIDGEROW DR & WOODCLIFF CR (NNW) / Ridgerow Dr & Woodcliff Cr

Go south on RIDGEROW DR toward WOODCLIFF CR	43 ft
Turn left on WOODCLIFF CR	0.20 mi
Destination on the right	

#38 - 7:27 AM - WOODCLIFF CR & WOODCLIFF CR (ENE) / Woodcliff Cr & Woodcliff Cr

Continue west on WOODCLIFF CR	43 ft
Turn right to stay on WOODCLIFF CR	0.12 mi
Turn left on SUSEK DR	1.26 mi
Turn right on EDGEWOOD DR and immediately turn left on Pineville Jr Loading Unloading Zone	288 ft
Destination on the right	

#39 - 7:33 AM - Pineville Junior High School / 501 Edgewood Drive

44 Dropoff

Run - PINEVILLE JR. HIGH AM 06

8/8/2022 - 5/22/2023
Mon,Tue,Wed,Thu,Fri
Student Crossing **<X>**

Driver:	CARTER, CHRISTINE A	Vehicle:	14-24
Time:	2 hr 2 min	Distance:	44.63 mi
Students:	19 / 22	Description:	PINEVILLE JR. HIGH AM 06

Add. Employee(s):

Map

Map image not available. Please save this Run or Trip and run the report again.

#1 - 8:00 AM - 1891 Palmer Chapel Rd

1 Pickup

Go northwest on PALMER CHAPEL RD	1.19 mi
Destination on the left	

#2 - 8:03 AM - 1522 Palmer Chapel Rd, #B

1 Pickup

Continue northeast on PALMER CHAPEL RD	6.20 mi
Turn right on LA HWY 107	0.64 mi
Turn right on MERCER RD	391 ft
Destination on the right	

#3 - 8:21 AM - 585 Mercer Rd

1 Pickup

Go south on MERCER RD	0.22 mi
Destination on the left	

#4 - 8:22 AM - 560 Mercer Rd

Go south on MERCER RD	1.31 mi
Turn right on BRANNON RD	0.26 mi
Turn left on BIG LAKE RD	0.93 mi
Bear right on B MCCANN RD	0.19 mi
Destination on the left	

#5 - 8:30 AM - 114 Blackie Mccann Road

Continue west on B MCCANN RD	287 ft
Make U-turn and go back on B MCCANN RD	0.24 mi
Bear left on BIG LAKE RD	0.16 mi
Destination on the right	

#6 - 8:32 AM - BIG LAKE RD & TARVER FS (SSE) / Big Lake Rd & Tarver Fs

1 Pickup

Continue north on BIG LAKE RD	0.76 mi
Destination on the right	

#7 - 8:35 AM - BIG LAKE RD & BRANNON RD (SSE) / Big Lake Rd & Brannon Rd & D Wilson Rd

Continue north on BIG LAKE RD	43 ft
Turn right on BRANNON RD	0.51 mi
Turn right on FLETCHER RD	355 ft
Destination on the left	

#8 - 8:37 AM - 162 Fletcher Rd

Go south on FLETCHER RD toward BRANNON RD	0.26 mi
Make U-turn and go back on FLETCHER RD	0.33 mi
Turn right on BRANNON RD	0.23 mi
Destination on the right	

#9 - 8:40 AM - 1130 Brannon Rd

1 Pickup

Continue east on BRANNON RD	0.66 mi
Turn left on LA HWY 107	369 ft
Turn right on RUTH DR	0.17 mi

Turn right on FRANKS RD	0.18 mi
Bear right on LA HWY 107	163 ft
Turn left on BRANNON RD	0.23 mi
Destination on the left	

#10 - 8:45 AM - 1199 Brannon Road / 1197 Brannon Road

Go west on BRANNON RD toward FLETCHER RD	0.91 mi
Turn right on MERCER RD	1.60 mi
Turn left on LA HWY 107	0.30 mi
Destination on the left	

#11 - 8:52 AM - 5028 Old Marksville Hwy

1 Pickup

Continue northwest on LA HWY 107	0.24 mi
Destination on the right	

#12 - 8:53 AM - 4711 Old Marksville Hwy

1 Pickup

Go northwest on LA HWY 107 toward PALMER CHAPEL RD / BOONER MILLER RD	0.14 mi
Destination on the right	

#13 - 8:54 AM - 4660 Old Marksville Hwy. / 205 Carl Circle

Continue northwest on LA HWY 107	231 ft
Turn right on CARL CR	302 ft
Turn left to stay on CARL CR	0.12 mi
Destination on the left	

#14 - 8:55 AM - 136 Carl Circle

Go south on CARL CR	0.41 mi
Turn right on LA HWY 107	523 ft
Destination on the left	

#15 - 8:57 AM - 4592 Old Marksville Hwy

1 Pickup

Go northwest on LA HWY 107 toward TARA DR	0.20 mi
Turn right on TARA DR	138 ft
Destination on the left	

#16 - 8:58 AM - 4513 Old Marksville Hwy

2 Pickup

Continue northeast on TARA DR	293 ft
Turn left on O HARA LN	0.13 mi
Turn right on SCARLETT RD	0.15 mi
Bear right on THETT RD	0.16 mi
Bear right on O HARA LN	402 ft
Turn left on TARA DR	430 ft
Turn right on LA HWY 107	1.36 mi
Turn right on LA HWY 3128	0.32 mi
Turn right on LEGACY DR	0.53 mi
Turn right	0.21 mi
Destination on the right	

#17 - 9:06 AM - 240 Estate Dr. / Unknown Address

2 Pickup

Go south toward ESTATE DR	349 ft
Turn right on ESTATE DR	0.47 mi
Turn right on LA HWY 107	0.48 mi
Turn right on LA HWY 3128	0.32 mi
Turn right on LEGACY DR	382 ft
Destination on the left	

#18 - 9:10 AM - 301 Legacy Drive

1 Pickup

Go east on LEGACY DR	0.46 mi
Turn right	0.28 mi
Turn right on ESTATE DR	0.47 mi
Turn right on LA HWY 107	0.48 mi
Turn right on LA HWY 3128	2.27 mi
Destination on the left	

#19 - 9:18 AM - 7921 LA-3128

Continue north on LA HWY 3128	0.78 mi
Turn right on WHISPERING PINES LP	450 ft
Turn right on SHADY CREST LN	0.15 mi
Turn right on LIG RD	444 ft
Turn left on LA HWY 3128	0.33 mi
Destination on the left	

#20 - 9:21 AM - 7950 La Hwy 3128 / 2323 La Hwy 3128

Go south on LA HWY 3128	2.40 mi
Make sharp right on HERITAGE DR	0.26 mi
Turn left on LA HWY 3128	2.54 mi
Turn right on LIG RD	444 ft
Turn left on SHADY CREST LN	373 ft
Turn right on WHISPERING PINES LP	0.14 mi
Destination on the right	

#21 - 9:30 AM - WHISPERING PINES LP & S SPUR LN (W) / S Spur Ln & Whispering Pines Lp

Continue northeast on WHISPERING PINES LP	0.19 mi
Turn left at E RIDGE DR to stay on WHISPERING PINES LP	370 ft
Turn right on LAKE RIDGE TRAIL RD	0.13 mi
Turn right on E RIDGE DR	0.19 mi
Continue on WHISPERING PINES LP	505 ft
Destination on the left	

#22 - 9:33 AM - 4905 Whispering Pines Loop / 4906 Whispering Pines Loop

Go west on WHISPERING PINES LP toward S SPUR LN	0.23 mi
Turn right on SHADY CREST LN	434 ft
Turn right on WHISPERING PINES LP	0.11 mi
Turn right at SHADY CREST LN to stay on WHISPERING PINES LP	0.10 mi
Turn left on LAKE RIDGE TRAIL RD	0.12 mi
Destination on the left	

#23 - 9:37 AM - 328 Lake Ridge Trail / 320 Lake Ridge Trail

Go north on LAKE RIDGE TRAIL RD toward E RIDGE DR	88 ft
Turn right on E RIDGE DR	0.19 mi
Turn right on WHISPERING PINES LP	327 ft
Destination on the right	

#24 - 9:38 AM - WHISPERING PINES LP & LAKE RIDGE TRAIL RD (ENE) / Lake Ridge Trail Rd & Whispering Pines Lp

1 Pickup

Go northwest on WHISPERING PINES LP	497 ft
Destination on the left	

#25 - 9:39 AM - 5800 Whispering Pines Loop

Go northwest on WHISPERING PINES LP toward SHADY CREST LN	76 ft
Continue on SHADY CREST LN	257 ft
Destination on the left	

#26 - 9:40 AM - 217 Shady Crest Ln

2 Pickup

Go west on SHADY CREST LN	0.11 mi
Turn left to stay on SHADY CREST LN	383 ft
Turn right on WHISPERING PINES LP	450 ft
Turn right on LA HWY 3128	0.45 mi
Turn left on LA HWY 28 E	0.36 mi
Destination on the right	

#27 - 9:43 AM - LA HWY 28 E & ELVIRA DR (NE) / ELVIRA DR & LA HWY 28 E

1 Pickup

Continue west on LA HWY 28 E	0.46 mi
Turn right on CIRCLE DR	0.47 mi
Turn left on LA HWY 28 E	0.35 mi
Turn left on AZALEA AV	0.99 mi
Turn right to stay on AZALEA AV	0.39 mi
Destination on the left	

#28 - 9:51 AM - 104 Camellia Court

2 Pickup

Continue south on AZALEA AV	445 ft
Turn right on LA HWY 28 E	3.70 mi
Turn right on EDGEWOOD DR	0.78 mi
Turn left on Pineville Jr Loading Unloading Zone	273 ft
Destination on the right	

#29 - 10:01 AM - Pineville Junior High School / 501 Edgewood Drive

22 Dropoff

Run - PINEVILLE JR. HIGH AM 07

8/8/2022 - 5/22/2023
Mon,Tue,Wed,Thu,Fri
Student Crossing **<X>**

Driver:	JONES, JANICA	Vehicle:	19-04
Time:	40 min	Distance:	8.57 mi
Students:	11 / 11	Description:	PINEVILLE JR 07/ LESSIE MOORE\ PINEVILLE ELEM 03

Add. Employee(s):

Map

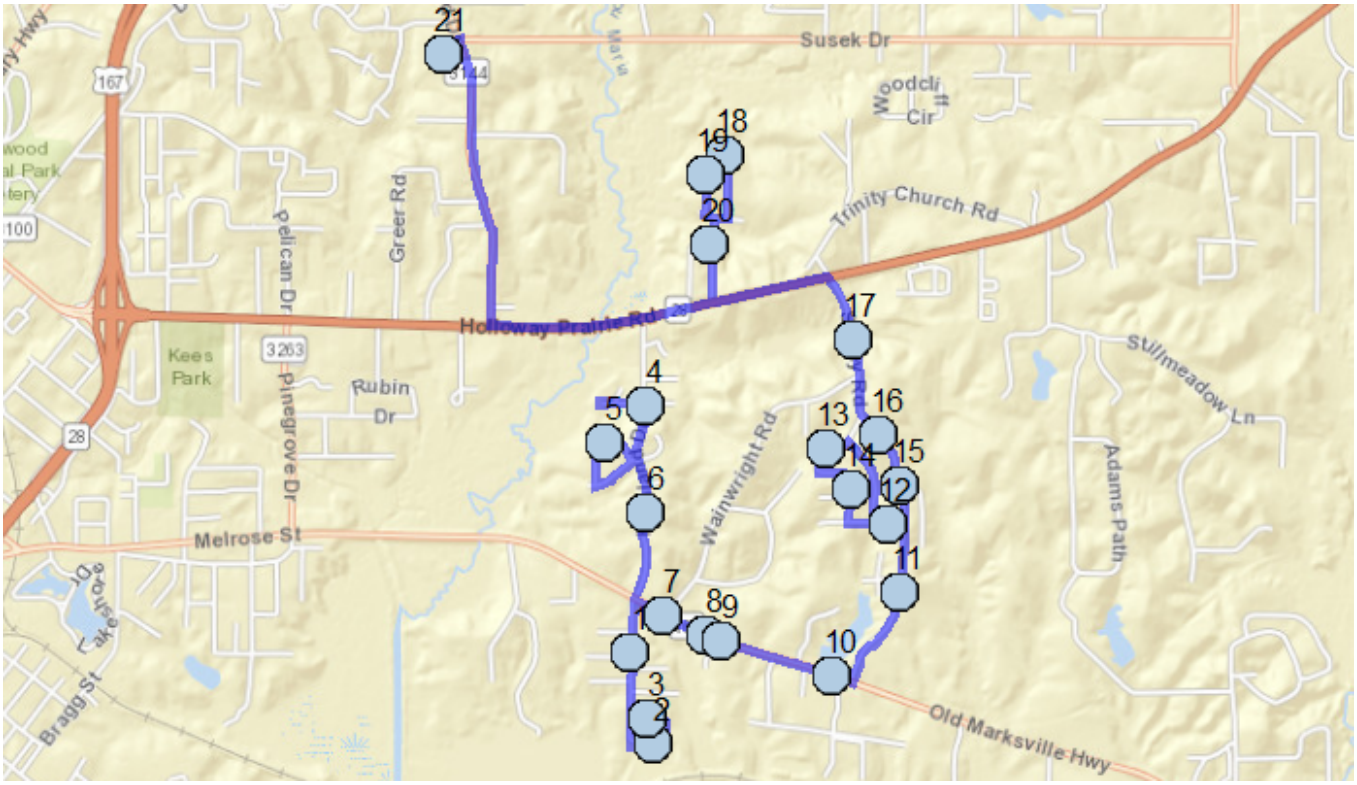

#1 - 6:49 AM - RUSHS LN & RUTH DR (NNW)

1 Pickup

Go south on RUSHS LN toward RUTH DR	0.17 mi
Turn left on PATTY AV	0.15 mi
Bear right on LAKE ST	163 ft
Destination on the right	

#2 - 6:51 AM - 2711 Lake St

Go west on LAKE ST toward PATTY AV	324 ft
Turn right on RUSHS LN	394 ft
Turn right on PATTY AV	239 ft
Destination on the right	

#3 - 6:52 AM - 2715 Patty Ave

Go southeast on PATTY AV	0.11 mi
Turn right on LAKE ST	488 ft

Turn right on RUSHS LN	0.39 mi
Bear right on HIGHLAND DR	0.53 mi
Destination on the right	

#4 - 6:57 AM - HIGHLAND DR & CRESTVIEW DR (SSE) / Crestview Dr & Highland Dr

1 Pickup

Go north on HIGHLAND DR toward CRESTVIEW DR	43 ft
Turn left on CRESTVIEW DR	0.26 mi
Turn right on HIGHLAND DR	0.16 mi
Turn right on PINELAKE DR and immediately turn right on SUNBURST LN	0.11 mi
Destination on the right	

#5 - 7:00 AM - SUNBURST LN & VALLEYVIEW DR (NE) / Sunburst Ln & Valleyview Dr

1 Pickup

Go south on SUNBURST LN toward VALLEYVIEW DR	0.12 mi
Turn left on PINELAKE DR	0.14 mi
Turn right on HIGHLAND DR	0.14 mi
Destination on the left	

#6 - 7:02 AM - 615 Highland Dr, Pineville, LA 71360

1 Pickup

Go south on HIGHLAND DR	0.24 mi
Turn left on LA HWY 107	476 ft
Destination on the right	

#7 - 7:04 AM - 2804 Old Marksville Hwy, Pineville, LA 71360

1 Pickup

Continue southeast on LA HWY 107	0.13 mi
Destination on the left	

#8 - 7:04 AM - 2804 La Hwy 107 / 2802 La Hwy 107

Go east on LA HWY 107	232 ft
Destination on the left	

#9 - 7:05 AM - 2826 Old Marksville Hwy

Continue east on LA HWY 107	0.32 mi
Destination on the right	

#10 - 7:06 AM - LA HWY 107 & NALLEY DR (W) / La Hwy 107 & Nalley Dr

Go east on LA HWY 107 toward NALLEY DR	279 ft
Turn left on STILLEY RD	0.28 mi
Destination on the left	

#11 - 7:07 AM - 209 Stilley Road / 207 Stilley Road

Go north on STILLEY RD toward CHRISTOPHER'S WAY RD	0.18 mi
Turn left on DEER TRACE RD	222 ft
Destination on the left	

#12 - 7:09 AM - 205 Deer Trace

Go west on DEER TRACE RD toward DAWN DR	225 ft
Turn right on DAWN DR	0.24 mi
Turn left on DEER TRACE RD	338 ft
Destination on the left	

#13 - 7:11 AM - 368 Deer Trace

3 Pickup

Continue southeast on DEER TRACE RD	0.20 mi
Destination on the left	

#14 - 7:12 AM - 315 Deer Trace / 306 Deer Trace

Continue south on DEER TRACE RD	472 ft
Turn left at SENECA CT to stay on DEER TRACE RD	0.15 mi
Turn left on STILLEY RD	0.11 mi
Destination on the right	

#15 - 7:14 AM - 311 Stilley Road / 301 Stilley Road

Continue northwest on STILLEY RD	0.15 mi
Destination on the right	

#16 - 7:15 AM - 375 Stilley Road / 350 Stilley Road

Continue north on STILLEY RD	0.27 mi
Destination on the left	

#17 - 7:16 AM - 500 Stilley Rd / 449 Stilley Rd

1 Pickup

Go north on STILLEY RD toward TRINITY CHURCH RD / LA HWY 28 E	0.19 mi

Turn left on LA HWY 28 E	0.31 mi
Turn right on SKYLINE DR	0.14 mi
Bear right on CREEKSIDE DR	443 ft
Turn left on CROSSOVER RD and immediately turn right on CROSSRIDGE AV	0.18 mi
Turn right on CROSSOVER RD	290 ft
Destination on the left	

#18 - 7:20 AM - 428 Crossover Rd / 402 Crossover Rd

Go east on CROSSOVER RD	30 ft
Turn right on SHADOW CREEK AV	0.16 mi
Turn right on CROSSOVER RD	325 ft
Turn right on CROSSRIDGE AV	0.10 mi
Destination on the left	

#19 - 7:22 AM - 322 Crossridge Av / 326 Crossridge Av

2 Pickup

Continue north on CROSSRIDGE AV	240 ft
Turn right on CROSSOVER RD	320 ft
Turn right on SHADOW CREEK AV	0.16 mi
Turn right on CROSSOVER RD and immediately turn left on CREEKSIDE DR	0.10 mi
Destination on the right	

#20 - 7:24 AM - CREEKSIDE DR & SKYLINE DR (NNW) / Creekside Dr & Skyline Dr

Continue south on CREEKSIDE DR	43 ft
Bear left on SKYLINE DR	0.14 mi
Turn right on LA HWY 28 E	0.61 mi
Turn right on EDGEWOOD DR	0.78 mi
Turn left on Pineville Jr Loading Unloading Zone	273 ft
Destination on the right	

#21 - 7:30 AM - Pineville Junior High School / 501 Edgewood Drive

11 Dropoff

Run - PINEVILLE JR. HIGH AM 08

8/8/2022 - 5/22/2023
Mon,Tue,Wed,Thu,Fri
Student Crossing **<X>**

Driver:	MORPHEW, CYNTHIA L	Vehicle:	15-15
Time:	46 min	Distance:	9.26 mi
Students:	18 / 18	Description:	

Add. Employee(s):

Map

Map image not available. Please save this Run or Trip and run the report again.

#1 - 6:44 AM - 1413 Donahue Ferry Road

Go northeast on DONAHUE FERRY RD toward O NEAL LN	0.17 mi
Turn right on O NEAL LN	446 ft
Destination on the right	

#2 - 6:45 AM - 209 Oneal Lane

Go southeast on O NEAL LN toward COLLEGE DR	292 ft
Turn right on COLLEGE DR	0.24 mi
Turn left on WARE ST	299 ft
Destination on the right	

#3 - 6:47 AM - WARE ST & HOLLOWAY DR (WNW) / HOLLOWAY DR & WARE ST

2 Pickup

Go southeast on WARE ST toward HOLLOWAY DR	475 ft
Turn right on WALL ST	280 ft

Turn left on CROSS ST	243 ft
Turn left on COLLEGE ST	71 ft
Destination on the right	

#4 - 6:49 AM - COLLEGE ST & PINE ST (SSW)

1 Pickup

Go northeast on COLLEGE ST toward PINE ST	0.17 mi
Turn left on BURNS ST	0.12 mi
Turn right on HOLLOWAY DR	337 ft
Destination on the right	

#5 - 6:51 AM - PRAIRIE ST (SW) / ARKANSAS ST & HOLLOWAY DR & PRAIRIE ST

1 Pickup

Continue northeast on HOLLOWAY DR	43 ft
Turn right on ARKANSAS ST	407 ft
Turn right on CUMMINS ST	465 ft
Destination on the left	

#6 - 6:52 AM - 412 Cummins St / 413 Cummins St

Go southeast on CUMMINS ST toward MESSER ST	0.11 mi
Turn right on MESSER ST	0.18 mi
Make sharp left on COTTON ST	0.11 mi
Continue on FOX ST	0.27 mi
Continue on HEMBLING DR	0.28 mi
Destination on the left	

#7 - 6:56 AM - 110 Hembling Drive

Go north on HEMBLING DR toward LA HWY 28 E	425 ft
Turn left on LA HWY 28 E	0.16 mi
Make U-turn at COTTINGHAM EXPRESSWAY and go back on LA HWY 28 E	0.17 mi
Turn right on HEMBLING DR	0.31 mi
Turn right on HILTON CT	0.13 mi
Make U-turn and go back on HILTON CT	0.11 mi
Destination on the left	

#8 - 7:00 AM - 102 Hilton Court

1 Pickup

Go south on HILTON CT toward HEMBLING DR	145 ft
Make sharp right on HEMBLING DR	285 ft

Continue on FOX ST	0.12 mi
Destination on the right	

#9 - 7:01 AM - FOX ST & CATHERINE ST (NNE) / Catherine St & Fox St

1 Pickup

Go southwest on FOX ST toward CATHERINE ST	0.12 mi
Destination on the right	

#10 - 7:02 AM - 100 Fox St

1 Pickup

Go south on FOX ST toward SUNSHINE DR	184 ft
Continue on COTTON ST	0.11 mi
Turn left on MESSER ST	191 ft
Destination on the right	

#11 - 7:03 AM - 118 Messer St

1 Pickup

Continue south on MESSER ST	369 ft
Turn right on MELROSE ST and immediately turn left on LAKESHORE DR	0.23 mi
Destination on the right	

#12 - 7:05 AM - LAKESHORE DR & LAKESHORE DR (E) / Lakeshore Dr & Lakeshore Dr

Continue west on LAKESHORE DR	43 ft
Make sharp left on LAKESHORE DR and immediately make sharp left on LAKESHORE DR	0.25 mi
Turn right on MELROSE ST	0.51 mi
Destination on the right	

#13 - 7:08 AM - 1926 Melrose St / 1928 Melrose St

Go east on MELROSE ST toward MASON ST	0.14 mi
Turn left on PINE GROVE DR	43 ft
Destination on the left	

#14 - 7:09 AM - PINE GROVE DR & MELROSE ST (NNW) / La Hwy 107 & Melrose St & Pine Grove Dr & S Parish Rd

1 Pickup

Go north on PINE GROVE DR toward DAVIS DR	0.31 mi
Turn right on WELLS LN	484 ft

Turn right on TABOR ST	0.11 mi
Turn right on DAVIS DR	490 ft
Turn left on PINE GROVE DR	0.21 mi
Continue on S PARISH RD	192 ft
Destination on the right	

#15 - 7:13 AM - S PARISH RD & SMITH ST (NNW) / S Parish Rd & Smith St

Continue south on S PARISH RD	43 ft
Turn right on SMITH ST	0.12 mi
Turn left on MASON ST	0.23 mi
Destination on the right	

#16 - 7:15 AM - MASON ST & LARRY ST (NNW) / LARRY ST & MASON ST

2 Pickup

Continue south on MASON ST	43 ft
Turn right on LARRY ST	172 ft
Destination on the right	

#17 - 7:15 AM - LARRY ST & MADISON ST (ENE) / Larry St & Madison St

Continue west on LARRY ST	345 ft
Turn right on C L BRADFORD ST	0.15 mi
Destination on the right	

#18 - 7:17 AM - 108 C L Bradford St / 107 C L Bradford St

Go north on C L BRADFORD ST toward SMITH ST	454 ft
Turn left on SMITH ST	86 ft
Destination on the right	

#19 - 7:18 AM - 313 Smith Road

1 Pickup

Go west on SMITH ST toward HOFFMAN ST	331 ft
Turn right on MCCARTY ST	281 ft
Continue on FOREST AV	0.19 mi
Destination on the right	

#20 - 7:19 AM - FOREST AV & GLENDALE ST (S) / Forest Av & Glendale St

2 Pickup

Go northeast on FOREST AV toward GLENDALE ST	43 ft
Turn right on GLENDALE ST	383 ft

Destination on the left

#21 - 7:20 AM - 114 Glendale St / 111 Glendale St

Go east on GLENDALE ST	0.11 mi
Bear right on MCDERMOTT ST	232 ft
Destination on the right	

#22 - 7:21 AM - MCDERMOTT ST & FAIRBROOK ST (NNW) / FAIRBROOK ST & MCDERMOTT ST

3 Pickup

Continue south on MCDERMOTT ST	340 ft
Destination on the left	

#23 - 7:22 AM - 109 Mcdermott St / 106 Mcdermott St

Go south on MCDERMOTT ST toward MELROSE ST	356 ft
Turn left on MELROSE ST	446 ft
Turn left on PINE GROVE DR	0.58 mi
Turn right on LA HWY 28 E	0.17 mi
Destination on the left	

#24 - 7:25 AM - MISTY HOLLOW APTS / 2753 Hwy 28 East

1 Pickup

Go east on LA HWY 28 E toward BORDELON DR	0.38 mi
Turn left on EDGEWOOD DR	0.78 mi
Turn left on Pineville Jr Loading Unloading Zone	273 ft
Destination on the right	

#25 - 7:30 AM - Pineville Junior High School / 501 Edgewood Drive

18 Dropoff

Run - PINEVILLE JR. HIGH AM 09

8/8/2022 - 5/22/2023
Mon,Tue,Wed,Thu,Fri
Student Crossing **<X>**

Driver:	VIGA, ANGELA MARIE	Vehicle:	
Time:	39 min	Distance:	9.36 mi
Students:	28 / 28	Description:	LM/PE- OPEN

Add. Employee(s):

Map

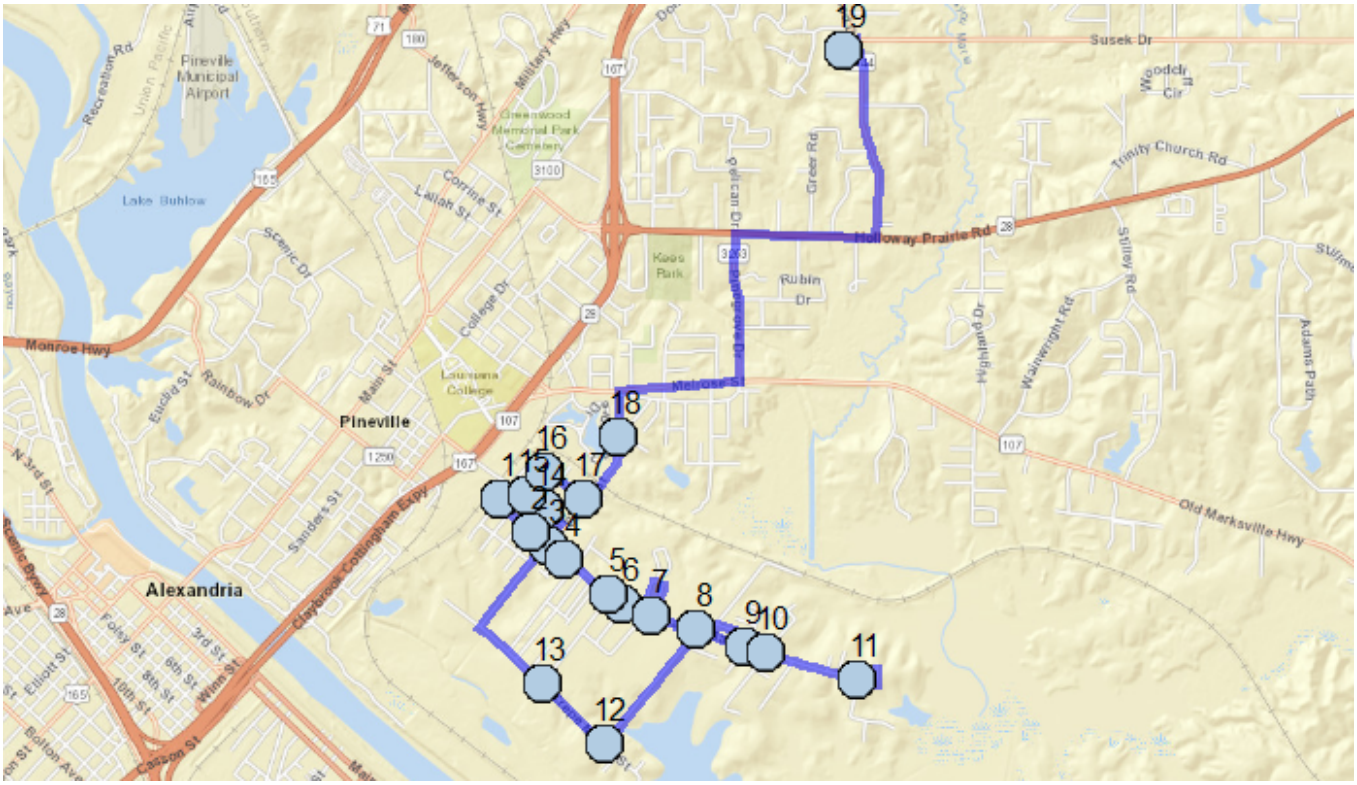

#1 - 8:04 AM - MILTON ST & RAY ST (NNE) / Milton St & Ray St

Go southwest on MILTON ST toward RAY ST	43 ft
Bear left on RAY ST	0.18 mi
Destination on the right	

#2 - 8:05 AM - RAY ST & KATIE ST (WNW) / Katie St & Ray St

1 Pickup

Go southeast on RAY ST toward KATIE ST	461 ft
Destination on the right	

#3 - 8:06 AM - RAY ST & BAYOU MARIA RD (WNW) / Bayou Maria Rd & Bragg St & Ray St

Go southeast on RAY ST toward BAYOU MARIA RD / BRAGG ST	43 ft
Continue on BAYOU MARIA RD	392 ft
Destination on the right	

#4 - 8:07 AM - 508 Bayou Maria Road

Go southeast on BAYOU MARIA RD toward WAYNE ST / KINFOLK HILL RD	0.22 mi
Destination on the right	

#5 - 8:08 AM - BAYOU MARIA RD & HICKORY ST (WNW)

1 Pickup

Continue southeast on BAYOU MARIA RD	363 ft
Destination on the right	

#6 - 8:09 AM - BAYOU MARIA RD & EMMA RD (WNW) / Bayou Maria Rd & Emma Rd

Continue east on BAYOU MARIA RD	0.12 mi
Destination on the right	

#7 - 8:10 AM - BAYOU MARIA RD & ORCHARD (W) / Bayou Maria Rd & Orchard

9 Pickup

Go east on BAYOU MARIA RD toward ORCHARD	0.23 mi
Turn left on DESOTO ST	263 ft
Turn right on JOHNSON AV	0.14 mi
Turn right on PRYOR ST	236 ft
Turn right on BAYOU MARIA RD	0.21 mi
Destination on the left	

#8 - 8:13 AM - BAYOU MARIA RD & DUPREE ST (W) / Bayou Maria Rd & Dupree St

Go west on BAYOU MARIA RD toward ORCHARD	0.17 mi
Turn right on ORCHARD	0.30 mi
Turn right on ORCHARD and immediately turn left on BAYOU MARIA RD	0.26 mi
Turn left on DESOTO ST	263 ft
Turn right on JOHNSON AV	0.14 mi
Turn right on PRYOR ST	236 ft
Turn right on BAYOU MARIA RD	43 ft
Destination on the left	

#9 - 8:17 AM - BAYOU MARIA RD & PRYOR ST (W) / Bayou Maria Rd & Pryor St

2 Pickup

Go west on BAYOU MARIA RD toward DESOTO ST	0.15 mi
Make sharp right on DESOTO ST	263 ft
Turn right on JOHNSON AV	0.14 mi
Turn right on PRYOR ST	236 ft
Turn left on BAYOU MARIA RD	406 ft

Destination on the right

#10 - 8:19 AM - BAYOU MARIA RD & WESTBROOK ST (W)

1 Pickup

Go east on BAYOU MARIA RD toward WESTBROOK ST	0.37 mi
Destination on the right	

#11 - 8:20 AM - BAYOU MARIA RD & CEDAR LN (W)

3 Pickup

Go northeast on BAYOU MARIA RD toward CEDAR LN	0.15 mi
Make U-turn and go back on BAYOU MARIA RD	0.80 mi
Turn left on DUPREE ST	0.57 mi
Destination on the right	

#12 - 8:25 AM - DUPREE ST & CREPE MYRTLE ST (NNE) / Crepe Myrtle St & Dupree St

3 Pickup

Go southwest on DUPREE ST toward CREPE MYRTLE ST	43 ft
Turn right on CREPE MYRTLE ST	0.33 mi
Destination on the right	

#13 - 8:27 AM - CREPE MYRTLE ST & HICKORY ST (ESE) / Crepe Myrtle St & Hickory St & Riverview Estates

2 Pickup

Go northwest on CREPE MYRTLE ST toward RIVERVIEW ESTATES / HICKORY ST	0.33 mi
Turn right on BARRON ST	0.51 mi
Turn left on WADLEY ST	423 ft
Destination on the left	

#14 - 8:31 AM - 304 Wadley St

Continue northwest on WADLEY ST	440 ft
Destination on the right	

#15 - 8:31 AM - WADLEY ST & ARMSTRONG ST (ESE) / Armstrong St & Wadley St

3 Pickup

Continue northwest on WADLEY ST	43 ft
Turn right on ARMSTRONG ST	0.12 mi
Destination on the right	

#16 - 8:33 AM - ARMSTRONG ST & ROGERS ST (SSW) / Armstrong St & Rogers St

3 Pickup

Go northeast on ARMSTRONG ST toward ROGERS ST	43 ft
Turn right on ROGERS ST	0.19 mi
Destination on the right	

#17 - 8:34 AM - ROGERS ST & BRAGG ST (WNW) / Bragg St & Rogers St

Continue southeast on ROGERS ST	43 ft
Turn left on BRAGG ST	0.29 mi
Destination on the right	

#18 - 8:35 AM - BRAGG ST & HICKORY DR (SSE)

Go north on BRAGG ST toward HICKORY DR	0.18 mi
Turn right on MELROSE ST	0.46 mi
Turn left on PINE GROVE DR	0.58 mi
Turn right on LA HWY 28 E	0.55 mi
Turn left on EDGEWOOD DR	0.78 mi
Turn left on Pineville Jr Loading Unloading Zone	273 ft
Destination on the right	

#19 - 8:44 AM - Pineville Junior High School / 501 Edgewood Drive

28 Dropoff

Run - PINEVILLE JR. HIGH AM 10

8/8/2022 - 5/19/2023
Mon,Tue,Wed,Thu,Fri
Student Crossing **<X>**

Driver:		Vehicle:	
Time:	1 hr 17 min	Distance:	19.14 mi
Students:	28 / 28	Description:	OPEN

Add. Employee(s):

Map

Map image not available. Please save this Run or Trip and run the report again.

#1 - 8:02 AM - 124 Myrtlewood Drive / 120 Myrtlewood Drive

Go southeast on MYRTLEWOOD DR toward LA HWY 165 BUSINESS	0.22 mi
Turn right on LA HWY 165 BUSINESS	358 ft
Destination on the right	

#2 - 8:04 AM - 2215 Military Hwy

2 Pickup

Go southwest on LA HWY 165 BUSINESS toward MYRTLEWOOD DR	0.33 mi
Make sharp right on JEFFERSON HW	0.26 mi
Destination on the right	

#3 - 8:06 AM - JEFFERSON HW & JEANSONNE ST (SE) / Jeansonne St & Jefferson Hw

Go northwest on JEFFERSON HW toward JEANSONNE ST	0.14 mi
Make sharp left on LAWRENCE BL	0.21 mi

Destination on the right

#4 - 8:07 AM - LAWRENCE BL & WASHINGTON ST (NNW) / Lawrence Bl & Washington St

1 Pickup

Continue south on LAWRENCE BL	43 ft
Turn right on WASHINGTON ST	0.27 mi
Turn left on CLAIBORNE ST	0.19 mi
Turn left on HUDSON ST	431 ft
Destination on the left	

#5 - 8:10 AM - 203 Hudson St / 200 Hudson St

Continue east on HUDSON ST	0.27 mi
Turn right on LAWRENCE BL and immediately turn left on LA HWY 165 BUSINESS	301 ft
Turn right on MORIARTY ST	0.16 mi
Destination on the left	

#6 - 8:13 AM - 303 Moriarty St

1 Pickup

Go southeast on MORIARTY ST toward CORRINE ST	225 ft
Turn right on OAKLAND ST	0.15 mi
Destination on the right	

#7 - 8:14 AM - 1703 Oakland St

Go southwest on OAKLAND ST toward LALLAH ST	82 ft
Turn right on LALLAH ST	0.19 mi
Turn right on LA HWY 165 BUSINESS	108 ft
Destination on the left	

#8 - 8:15 AM - 1701 Military Hwy

Go northeast on LA HWY 165 BUSINESS toward CORRINE ST	460 ft
Turn left on CORRINE ST	418 ft
Turn left on HENRY ST	373 ft
Destination on the left	

#9 - 8:17 AM - 1706 Henry St / 1707 Henry St

1 Pickup

Go south on HENRY ST toward LALLAH ST	0.12 mi

Turn left on CLAIBORNE ST	367 ft
Turn right on LA HWY 165 BUSINESS	514 ft
Turn right on BEALL ST	0.11 mi
Turn right on PAYNE ST	0.17 mi
Destination on the right	

#10 - 8:20 AM - 316 Payne St, Pineville, LA 71360

1 Pickup

Continue southeast on PAYNE ST	0.18 mi
Turn left on BEALL ST	0.11 mi
Turn left on LA HWY 165 BUSINESS	229 ft
Turn right on TUDOR ST	0.14 mi
Turn right on OAKLAND ST	0.19 mi
Make sharp right on LA HWY 165 BUSINESS	0.13 mi
Destination on the right	

#11 - 8:24 AM - 1406 Military Hwy

1 Pickup

Go north on LA HWY 165 BUSINESS toward BEALL ST	447 ft
Turn right on TUDOR ST	0.14 mi
Turn right on OAKLAND ST	419 ft
Destination on the left	

#12 - 8:25 AM - 1420 Oakland St / 1416 Oakland St

Go southwest on OAKLAND ST toward LA HWY 165 BUSINESS	0.11 mi
Bear left on LA HWY 165 BUSINESS	455 ft
Turn left on DONAHUE FERRY RD	0.34 mi
Destination on the right	

#13 - 8:28 AM - DONAHUE FERRY RD & O NEAL LN (SSW)

1 Pickup

Go northeast on DONAHUE FERRY RD toward O NEAL LN	0.32 mi
Turn right on GRIFFITH ST	0.15 mi
Turn right on HOLLY ST	352 ft
Turn right to stay on HOLLY ST	0.17 mi
Destination on the right	

#14 - 8:30 AM - 126 Holly Drive / 103 Holly Drive

Go northeast on HOLLY ST toward GRIFFITH ST	434 ft

Turn right on GRIFFITH ST	420 ft
Bear left on LA HWY 28 E	0.30 mi
Destination on the right	

#15 - 8:32 AM - 2399 Hwy 28 East

1 Pickup

Continue east on LA HWY 28 E	0.32 mi
Turn left on PELICAN DR	0.25 mi
Turn left on BELL RD	0.14 mi
Turn right on NORA ST	0.32 mi
Turn right on CAROLYN ST	339 ft
Turn right on PALMETTO ST	398 ft
Destination on the right	

#16 - 8:37 AM - PALMETTO ST & NELLIE ST (SSE) / Nellie St & Palmetto St

1 Pickup

Continue north on PALMETTO ST	43 ft
Turn left on NELLIE ST	311 ft
Turn right on JEANNIE ST	0.32 mi
Turn left on PELICAN DR	362 ft
Turn left on EXPRESSWAY DR	0.22 mi
Destination on the right	

#17 - 8:41 AM - 2040 Expressway Drive / 2050 Expressway Drive

1 Pickup

Go south on EXPRESSWAY DR	420 ft
Destination on the right	

#18 - 8:41 AM - 2026Expressway Drive / 2020 Expressway Drive

Go south on EXPRESSWAY DR	0.13 mi
Turn left on CHERRY ST	216 ft
Destination on the right	

#19 - 8:43 AM - CHERRY ST & JEANNIE ST (WSW) / Cherry St & Jeannie St

2 Pickup

Go east on CHERRY ST toward JEANNIE ST	43 ft
Turn left on JEANNIE ST	0.42 mi
Destination on the right	

#20 - 8:45 AM - JEANNIE ST & PELICAN DR (SSE) / Jeannie St & Pelican Dr

1 Pickup

Continue north on JEANNIE ST	43 ft
Turn right on PELICAN DR	0.24 mi
Destination on the left	

#21 - 8:46 AM - 502 Pelican Drive

1 Pickup

Go southeast on PELICAN DR	163 ft
Destination on the right	

#22 - 8:47 AM - PELICAN DR & JO ANNE DR (W) / JO ANNE DR & PELICAN DR

3 Pickup

Go southeast on PELICAN DR toward JO ANNE DR	0.25 mi
Destination on the right	

#23 - 8:48 AM - PELICAN DR & PLEASANT VALLEY DR (NNW) / Pelican Dr & Pleasant Valley Dr

3 Pickup

Go south on PELICAN DR toward PLEASANT VALLEY DR	0.35 mi
Turn right on LA HWY 28 E	0.40 mi
Bear right on COTTINGHAM EXPRESSWAY	1.33 mi
Turn left	393 ft
Continue on EDGEWOOD DR	0.12 mi
Turn left on LA HWY 165 BUSINESS	0.15 mi
Destination on the right	

#24 - 8:54 AM - LA HWY 165 BUSINESS & BAYWOOD DR (NNE) / Baywood Dr & La Hwy 165 Business

1 Pickup

Continue southwest on LA HWY 165 BUSINESS	43 ft
Make sharp right on BAYWOOD DR	0.49 mi
Turn right on LA HWY 165	0.46 mi
Turn right on COTTINGHAM EXPRESSWAY	1.91 mi
Turn left on LA HWY 28 E	0.52 mi
Turn left on PELICAN DR	0.25 mi
Destination on the right	

#25 - 9:02 AM - PELICAN DR & BELL RD (SE) / BELL RD & PELICAN DR

2 Pickup

Go northwest on PELICAN DR	43 ft
Turn left on BELL RD	0.13 mi
Destination on the right	

#26 - 9:03 AM - 210 Bell Road

1 Pickup

Go west on BELL RD toward CAROLYN ST	43 ft
Turn right on NORA ST	0.32 mi
Turn right on CAROLYN ST	339 ft
Turn left on PALMETTO ST	0.13 mi
Turn left on LA HWY 28 E	0.33 mi
Turn right on PINE GROVE DR	0.37 mi
Turn left on DAVIS DR	447 ft
Destination on the right	

#27 - 9:08 AM - DAVIS DR & TABOR ST (WSW) / Davis Dr & Tabor St

Continue east on DAVIS DR	43 ft
Turn left on TABOR ST	0.10 mi
Destination on the right	

#28 - 9:09 AM - TABOR ST & WELLS LN (SSE) / Tabor St & Wells Ln

Go north on TABOR ST toward WELLS LN	43 ft
Turn right on WELLS LN	377 ft
Continue on RUBIN DR	0.22 mi
Destination on the left	

#29 - 9:11 AM - 407 Rubin Drive / 403 Rubin Drive

Continue west on RUBIN DR	0.11 mi
Destination on the right	

#30 - 9:12 AM - RUBIN DR & AL ST (ENE) / Al St & Rubin Dr

2 Pickup

Go west on RUBIN DR toward AL ST	43 ft
Turn right on AL ST	0.17 mi
Turn right on LA HWY 28 E	0.22 mi
Turn right on RAINBOW DR	70 ft

Destination on the left

#31 - 9:14 AM - Rainbow Dr. & Hwy 28 East / 2981 Hwy 28 East

1 Pickup

Continue south on RAINBOW DR	0.16 mi
Turn right to stay on RAINBOW DR	0.28 mi
Turn right on LA HWY 28 E	410 ft
Turn left on EDGEWOOD DR	0.78 mi
Turn left on Pineville Jr Loading Unloading Zone	273 ft
Destination on the right	

#32 - 9:19 AM - Pineville Junior High School / 501 Edgewood Drive

28 Dropoff