

Run - PINEVILLE JR. HIGH 01

8/8/2022 - 5/22/2023

Driver: LOONEY, MICHAEL J

Vehicle: 15-08

Mon, Tue, Wed, Thu, Fri

Time: 1 hr 32 min

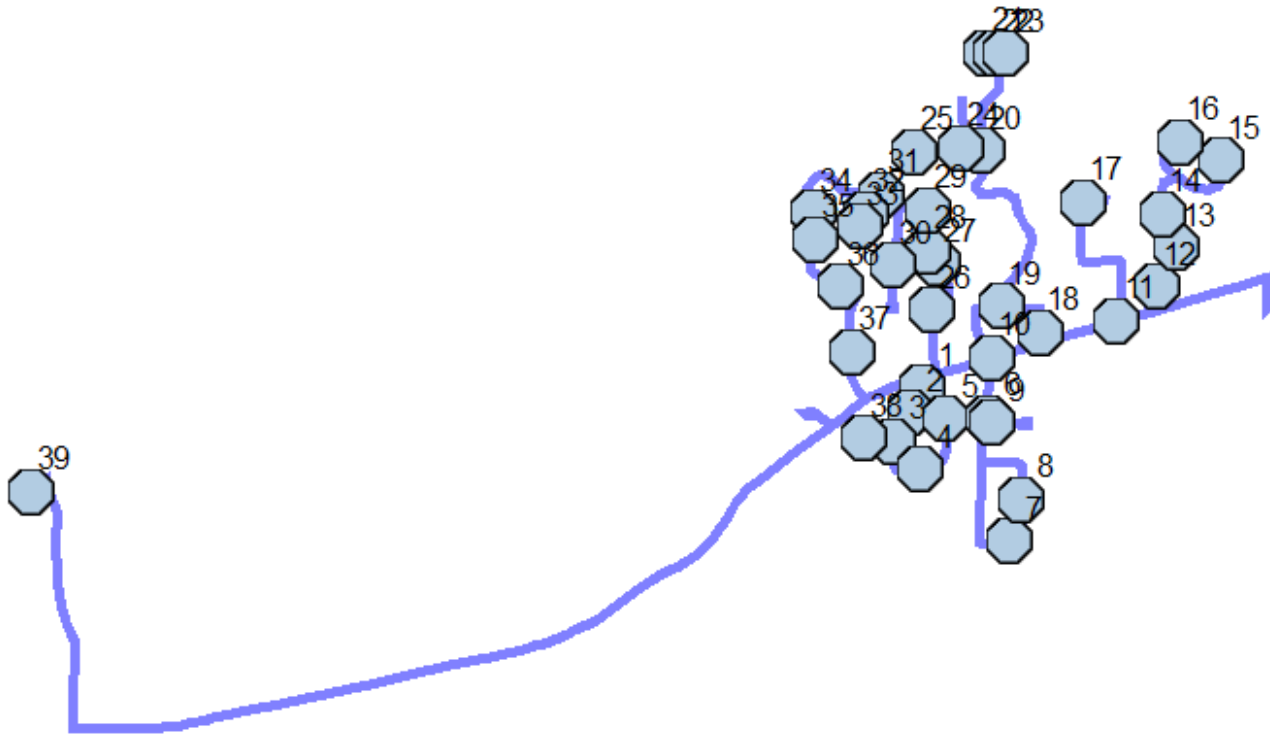
Distance: 22.51 mi

Student Crossing <X>







Students: 35 / 35

Description:

Map





#1 - 5:58 AM - 86 Choctaw Dr / 86 Choctaw Drive

-  Go north on CHOCTAW DR toward LA HWY 28 E 179 ft
-  Turn left on LA HWY 28 E 0.33 mi
-  Turn right on NINE OAKS LN 0.20 mi
-  Turn left on LA HWY 28 E 0.33 mi
-  Turn right on CHOCTAW DR 0.13 mi
-  Destination on the right



#2 - 6:01 AM - CHOCTAW DR & ARROWHEAD DR (NE) / Arrowhead Dr & Choctaw Dr

1 Pickup



-  Go southwest on CHOCTAW DR toward ARROWHEAD DR 0.11 mi
-  Destination on the right

#3 - 6:02 AM - CHOCTAW DR & LOOKOUT PASS RD (NNW) / Choctaw Dr & Lookout Pass Rd





1 Pickup

-  Go southeast on CHOCTAW DR toward LOOKOUT PASS RD 0.16 mi
-  Destination on the left

#4 - 6:03 AM - 323 Choctaw Drive


 Go northeast on CHOCTAW DR toward LOOKOUT PASS RD 0.21 mi
 Destination on the right

#5 - 6:04 AM - CHOCTAW DR & EAGLE CR (SE) / Choctaw Dr & Eagle Cr

 Go northwest on CHOCTAW DR toward EAGLE CR 0.16 mi
 Turn right on LA HWY 28 E 0.21 mi
 Turn right on HOLIDAY BL 0.19 mi
 Destination on the left

#6 - 6:06 AM - 116 Holiday Boulevard




1 Pickup

 Continue south on HOLIDAY BL 107 ft
 Bear right on HOLIDAY CR 0.46 mi
 Destination on the left

#7 - 6:08 AM - 409 Holiday Circle

 Continue north on HOLIDAY CR 0.16 mi
 Destination on the left

#8 - 6:09 AM - 513 Holiday Circle

 Go northwest on HOLIDAY CR toward LAKE DR / HOLIDAY BL 0.36 mi
 Turn right on LAKE DR 75 ft
 Destination on the left

#9 - 6:11 AM - 100 Lake Drive





 Continue west on LAKE DR 0.25 mi
 Turn right on HOLIDAY BL 0.21 mi
 Turn right on LA HWY 28 E 61 ft
 Destination on the right

#10 - 6:14 AM - 101 Holiday Boulevard

1 Pickup








 Go east on LA HWY 28 E toward CIRCLE DR 0.41 mi
 Destination on the right

#11 - 6:15 AM - LA HWY 28 E & ELVIRA DR (SW) / ELVIRA DR & LA HWY 28 E

 Go east on LA HWY 28 E toward ELVIRA DR 0.10 mi
 Turn left on AZALEA AV 0.99 mi
 Turn right to stay on AZALEA AV 0.39 mi
 Destination on the left

#12 - 6:20 AM - 104 Camellia Court

1 Pickup








	Go south on AZALEA AV toward CAMELLIA CT	445 ft
	Turn left on LA HWY 28 E	0.38 mi
	Turn right on CHESTNUT BL	429 ft
	Turn right to stay on CHESTNUT BL	0.11 mi
	Turn left on LA HWY 28 E	0.38 mi
	Turn right on AZALEA AV	0.22 mi
	Destination on the right	

#13 - 6:25 AM - AZALEA AV & LOTUS ST (S) / Azalea Av & Lotus St



	Go north on AZALEA AV toward LOTUS ST	0.77 mi
	Turn right to stay on AZALEA AV	0.13 mi
	Destination on the left	

#14 - 6:28 AM - 104 Rose Court








1 Pickup

	Go south on AZALEA AV toward LOTUS ST	0.34 mi
	Turn left on LA HWY 28 E	0.38 mi
	Turn right on CHESTNUT BL	429 ft
	Turn right to stay on CHESTNUT BL	0.11 mi
	Turn left on LA HWY 28 E	0.38 mi
	Turn right on AZALEA AV	0.70 mi
	Destination on the right	





#15 - 6:35 AM - AZALEA AV & AZALEA CT E (ESE) / Azalea Av & Azalea Ct E

	Go northwest on AZALEA AV toward AZALEA CT E	0.14 mi
	Destination on the right	

#16 - 6:36 AM - AZALEA AV & AZALEA CT W (ENE) / Azalea Av & Azalea Ct W

	Go south on AZALEA AV toward AZALEA CT W	0.15 mi
	Turn right to stay on AZALEA AV	0.47 mi
	Turn right on LA HWY 28 E	504 ft
	Turn right on ELVIRA DR	0.48 mi
	Turn right on MISSION RIDGE DR	512 ft
	Make U-turn and go back on MISSION RIDGE DR	441 ft
	Destination on the left	

#17 - 6:41 AM - 102 Mission Ridge Dr

	Go west on MISSION RIDGE DR toward ELVIRA DR	71 ft
	Turn left on ELVIRA DR	0.48 mi
	Turn right on LA HWY 28 E	0.25 mi
	Turn right on CIRCLE DR	161 ft



Destination on the right

#18 - 6:44 AM - 329 Circle Drive



Go northwest on CIRCLE DR

0.19 mi



Destination on the right

#19 - 6:46 AM - CIRCLE DR & JANET DR (ENE) / Circle Dr & Janet Dr

1 Pickup



Continue west on CIRCLE DR

43 ft



Turn right on JANET DR

0.27 mi



Continue on JANET EXT DR

0.39 mi



Destination on the right

#20 - 6:48 AM - JANET EXT DR & TIFFANY LN (ENE) / Janet Ext Dr & Tiffany Ln

2 Pickup



Continue west on JANET EXT DR

43 ft



Turn right on TIFFANY LN

0.33 mi



Turn left on CRYSTAL LN

192 ft



Destination on the left

#21 - 6:50 AM - 107 Crystal Ln

1 Pickup



Continue west on CRYSTAL LN

159 ft



Turn right to stay on CRYSTAL LN

508 ft



Destination on the right

#22 - 6:52 AM - CRYSTAL LN & TIFFANY LN (WSW) / Crystal Ln & Don Ln & Tiffany Ln

3 Pickup



Go east on CRYSTAL LN toward TIFFANY LN / DON LN

43 ft



Continue on DON LN

109 ft



Destination on the right

#23 - 6:52 AM - 104 Don Ln



Go east on DON LN

229 ft



Turn right to stay on DON LN

0.10 mi



Turn left on TIFFANY LN

0.33 mi



Turn right on JANET EXT DR

0.24 mi



Make U-turn and go back on JANET EXT DR

0.16 mi



Destination on the left

#24 - 6:56 AM - 500 Janet Ext Dr



Go southeast on JANET EXT DR toward CHAPMAN DR

85 ft



Make sharp right on CHAPMAN DR

0.21 mi




	Make U-turn and go back on CHAPMAN DR	312 ft
	Destination on the left	

#25 - 6:58 AM - 230 Lake Falls Drive

	Go east on CHAPMAN DR toward JANET EXT DR	0.15 mi
	Continue on JANET EXT DR	0.45 mi
	Continue on JANET DR	0.27 mi
	Turn right on CIRCLE DR	0.24 mi
	Turn right on LA HWY 28 E	0.16 mi
	Turn right on CAMELLIA LN	0.20 mi
	Destination on the right	

#26 - 7:03 AM - CAMELLIA LN & WOODWIND DR (SSE) / Camellia Ln & Woodwind Dr

3 Pickup

	Go north on CAMELLIA LN toward WOODWIND DR	43 ft
	Turn right on WOODWIND DR	0.19 mi
	Destination on the right	

#27 - 7:04 AM - WOODWIND DR & MARSHALL CR (ESE) / Marshall Cr & Woodwind Dr





3 Pickup

	Continue northwest on WOODWIND DR	264 ft
	Destination on the right	

#28 - 7:05 AM - 216 Woodwind Drive

	Continue north on WOODWIND DR	0.13 mi
	Destination on the right	

#29 - 7:06 AM - WOODWIND DR & WOODLAKE DR (S) / WOODLAKE DR & WOODWIND DR

	Go north on WOODWIND DR toward WOODLAKE DR	43 ft
	Turn left on WOODLAKE DR	465 ft
	Turn left on PINEWOOD AV	0.19 mi
	Destination on the right	





#30 - 7:08 AM - PINEWOOD AV & WOODWIND DR (NNW) / Pinewood Av & Woodwind Dr

4 Pickup

	Continue south on PINEWOOD AV	0.12 mi
	Turn right to stay on PINEWOOD AV	170 ft
	Turn right to stay on PINEWOOD AV	0.31 mi
	Turn left on WOODLAKE DR	350 ft
	Destination on the right	



#31 - 7:10 AM - WOODLAKE DR & LAKE FALLS DR (ESE) / LAKE FALLS DR & WOODLAKE DR

2 Pickup

-  Continue northwest on WOODLAKE DR 43 ft
-  Turn left on LAKE FALLS DR 244 ft
-  Make sharp left on FENDLER PARKWAY RD 303 ft
-  Destination on the left






#32 - 7:12 AM - 408 Fendler Parkway

1 Pickup

-  Continue southwest on FENDLER PARKWAY RD 226 ft
-  Destination on the right

#33 - 7:12 AM - FENDLER PARKWAY RD & BEACON HILL RD (N) / Beacon Hill Rd & Fendler Parkway Rd

1 Pickup

-  Go south on FENDLER PARKWAY RD toward BEACON HILL RD 43 ft
-  Turn right on BEACON HILL RD 342 ft
-  Turn right to stay on BEACON HILL RD 0.10 mi
-  Turn left on FENDLER PARKWAY RD 0.41 mi
-  Destination on the left



#34 - 7:15 AM - 624 Fendler Parkway / 621 Fendler Parkway

1 Pickup

-  Go south on FENDLER PARKWAY RD 456 ft
-  Destination on the right




#35 - 7:16 AM - FENDLER PARKWAY RD & ROCK POINTE CIR W (N) / Fendler Parkway Rd & Rock Pointe Cir E & Rock Pointe Cir W

1 Pickup

-  Continue southeast on FENDLER PARKWAY RD 0.21 mi
-  Destination on the right

#36 - 7:17 AM - FENDLER PARKWAY RD & LAKESHORE COVE RD (WNW) / Fendler Parkway Rd & Lakeshore Cove Rd

2 Pickup

-  Continue southeast on FENDLER PARKWAY RD 314 ft
-  Turn right to stay on FENDLER PARKWAY RD 0.17 mi
-  Destination on the left

#37 - 7:19 AM - 218 Fendler Parkway

4 Pickup

-  Go south on FENDLER PARKWAY RD 0.16 mi
-  Turn right on LA HWY 28 E 372 ft
-  Turn left on SHEPHERD DR 0.13 mi



Destination on the right

#38 - 7:20 AM - SHEPHERD DR & IRENE DR (NNW) / Irene Dr & Shepherd Dr



Continue south on SHEPHERD DR

43 ft



Turn right on IRENE DR and immediately turn right on IRENE DR

0.11 mi



Turn left on SHEPHERD DR

0.14 mi



Make sharp left on LA HWY 28 E

2.70 mi



Turn right on EDGEWOOD DR

0.78 mi



Turn left on Pineville Jr Loading Unloading Zone

273 ft



Destination on the right

#39 - 7:30 AM - Pineville Junior High School / 501 Edgewood Drive

35 Dropoff

Run - PINEVILLE JR. HIGH AM 02

8/8/2022 - 5/22/2023

Driver: AUGUSTINE, SANDRA

Vehicle: 21-11

Mon, Tue, Wed, Thu, Fri

Time: 56 min

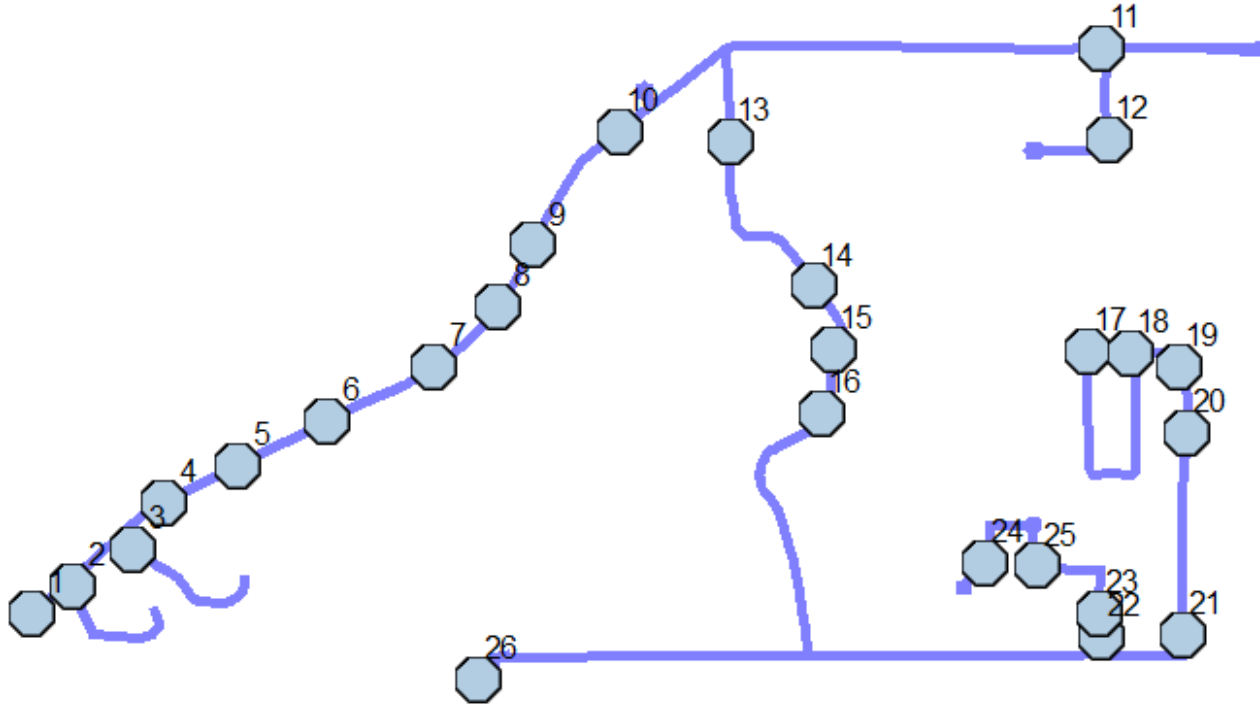
Distance: 12.87 mi

Student Crossing <X>





Students: 27 / 27

Description:

Map







#1 - 8:00 AM - DONAHUE FERRY RD & GLEN ELLEN DR (ENE) / Donahue Ferry Rd & Glen Ellen Dr

-  Go northeast on DONAHUE FERRY RD toward SHADY AV 465 ft
-  Make sharp right on SHADY AV 0.25 mi
-  Make U-turn and go back on SHADY AV 0.23 mi
-  Destination on the left



#2 - 8:02 AM - 2222 Donahue Ferry Road

-  Continue north on SHADY AV 80 ft
-  Turn right on DONAHUE FERRY RD 0.10 mi
-  Turn right on HILLTOP DR 180 ft
-  Destination on the right



#3 - 8:03 AM - 104 Hilltop Drive / 103 Hilltop Drive

-  Go east on HILLTOP DR toward HILLTOP CR 0.24 mi
-  Make U-turn and go back on HILLTOP DR 0.28 mi
-  Turn right on DONAHUE FERRY RD 501 ft
-  Destination on the right



#4 - 8:06 AM - DONAHUE FERRY RD & FAIRVIEW DR (SW) / Donahue Ferry Rd & Fairview Dr

-  Go northeast on DONAHUE FERRY RD toward FAIRVIEW DR 0.14 mi
-  Destination on the right

#5 - 8:07 AM - DONAHUE FERRY RD & LAKEVIEW LN (SW) / Donahue Ferry Rd & Lakeview Ln



-  Go northeast on DONAHUE FERRY RD toward LAKEVIEW LN 0.16 mi
-  Destination on the right

#6 - 8:08 AM - 2515 Donahue Ferry Road



-  Go northeast on DONAHUE FERRY RD toward IRIS LN 0.20 mi
-  Destination on the right

#7 - 8:09 AM - DONAHUE FERRY RD & TAMAGIN LN (SW) / Donahue Ferry Rd & Tamagin Ln

1 Pickup



-  Go northeast on DONAHUE FERRY RD toward TAMAGIN LN 0.14 mi
-  Destination on the right

#8 - 8:10 AM - DONAHUE FERRY RD & LEONARD DR (SSW) / Donahue Ferry Rd & Leonard Dr

-  Go northeast on DONAHUE FERRY RD toward LEONARD DR 0.12 mi
-  Destination on the right





#9 - 8:11 AM - DONAHUE FERRY RD & JOURNEY CHURCH RD (S) / Donahue Ferry Rd & Journey Church Rd

1 Pickup





-  Continue northeast on DONAHUE FERRY RD 0.24 mi
-  Destination on the right

#10 - 8:12 AM - DONAHUE FERRY RD & LOUISE DR (SW)

2 Pickup

-  Go east on DONAHUE FERRY RD toward LOUISE DR 1.01 mi
-  Continue on PINEHURST DR 503 ft
-  Turn left on PINEHURST DR and immediately turn left on DONAHUE FERRY RD 0.27 mi
-  Destination on the left

#11 - 8:16 AM - DONAHUE FERRY RD & FOX CHASE DR (WSW) / Donahue Ferry Rd & Fox Chase Dr








-  Go west on DONAHUE FERRY RD toward HOLLY MOORE DR / PENN RD 0.78 mi
-  Turn right on PECAN PLACE RD and immediately turn right on PECAN PLACE RD 421 ft
-  Turn left on DONAHUE FERRY RD 0.79 mi
-  Turn right on FOX CHASE DR 0.15 mi



Destination on the right


#12 - 8:22 AM - FOX CHASE DR & IBERIA LN (NW) / Fox Chase Dr & Iberia Ln

2 Pickup

-  Continue south on FOX CHASE DR 43 ft
-  Turn right on IBERIA LN 0.13 mi
-  Turn right to stay on IBERIA LN 0.17 mi
-  Turn left on FOX CHASE DR 0.16 mi
-  Turn left on DONAHUE FERRY RD 0.63 mi
-  Turn left on HOLLY MOORE DR 0.15 mi
-  Destination on the right




#13 - 8:27 AM - 201 Holly Moore Drive

1 Pickup

-  Go southeast on HOLLY MOORE DR 0.32 mi
-  Destination on the right

#14 - 8:28 AM - HOLLY MOORE DR & DOMINOS RIDGE RD (NW) / Dominos Ridge Rd & Holly Moore Dr

3 Pickup

-  Go southeast on HOLLY MOORE DR toward DOMINOS RIDGE RD 492 ft
-  Turn right on SWEETWATER RIM RD 174 ft
-  Destination on the left






#15 - 8:29 AM - 223 Sweetwater Rim

1 Pickup

-  Go south on SWEETWATER RIM RD 0.11 mi
-  Destination on the right

#16 - 8:30 AM - SWEETWATER RIM RD & LAKELAND DR (NNE) / Lakeland Dr & Sweetwater Rim Rd

1 Pickup

-  Continue south on SWEETWATER RIM RD 0.46 mi
-  Turn left on SUSEK DR 0.62 mi
-  Turn left on WILDWOOD DR 0.57 mi
-  Continue on HOLLY MOORE DR 405 ft
-  Destination on the right

#17 - 8:36 AM - HOLLY MOORE DR & OAKWOOD LN (ENE) / Holly Moore Dr & Oakwood Ln

1 Pickup

-  Continue west on HOLLY MOORE DR 43 ft
-  Turn left on OAKWOOD LN 0.47 mi
-  Turn left on HOLLY MOORE DR 43 ft



Destination on the left

#18 - 8:39 AM - HOLLY MOORE DR & OAKWOOD LN (WSW) / Fox Chase Dr & Holly Moore Dr & Oakwood Ln

6 Pickup



Continue west on HOLLY MOORE DR

405 ft



Turn left on OAKWOOD LN

0.47 mi



Turn right on WILDWOOD DR

496 ft



Destination on the right

#19 - 8:42 AM - WILDWOOD DR & LAUREL ST (NNW) / Laurel St & Wildwood Dr

1 Pickup



Continue south on WILDWOOD DR

0.11 mi



Destination on the right

#20 - 8:43 AM - WILDWOOD DR & (N) / & Wildwood Dr

2 Pickup



Go south on WILDWOOD DR

0.33 mi



Destination on the left

#21 - 8:44 AM - 106 Wildwood Drive



Go south on WILDWOOD DR toward SUSEK DR

172 ft



Turn right on SUSEK DR

0.14 mi



Turn right on HUNTINGTON DR

138 ft



Destination on the right

#22 - 8:45 AM - 96 Huntington Dr

1 Pickup



Go north on HUNTINGTON DR

204 ft



Destination on the right

#23 - 8:46 AM - HUNTINGTON DR & SPRING CREEK DR (SSE) / Huntington Dr & Spring Creek Dr

2 Pickup



Continue north on HUNTINGTON DR

395 ft



Turn left on WESTRIDGE RD

0.11 mi



Turn right on SPRING CREEK DR

358 ft



Turn right on SPRING CREEK DR and immediately turn right on SPRING CREEK DR

467 ft



Turn left on CEDAR POINT DR

341 ft



Destination on the left






#24 - 8:49 AM - 146 Cedar Point Drive

2 Pickup








Go southwest on CEDAR POINT DR

263 ft

	Bear right to stay on CEDAR POINT DR	0.14 mi
	Turn right on SPRING CREEK DR	361 ft
	Turn right on SPRING CREEK DR and immediately turn right on SPRING CREEK DR	392 ft
	Turn left on WESTRIDGE RD	43 ft
	Destination on the left	

#25 - 8:51 AM - WESTRIDGE RD & SPRING CREEK DR (ENE) / Spring Creek Dr & Westridge Rd

	Go east on WESTRIDGE RD toward HUNTINGTON DR	0.10 mi
	Turn right on HUNTINGTON DR	0.14 mi
	Turn right on SUSEK DR	0.98 mi
	Turn right on EDGEWOOD DR and immediately turn left on Pineville Jr Loading Unloading Zone	288 ft
	Destination on the right	

#26 - 8:56 AM - Pineville Junior High School / 501 Edgewood Drive

27 Dropoff

Run - PINEVILLE JR. HIGH AM 03

8/8/2022 - 5/22/2023

Driver: HOLMES, TERRY

Vehicle: 21-19

Mon, Tue, Wed, Thu, Fri

Time: 2 hr 17 min

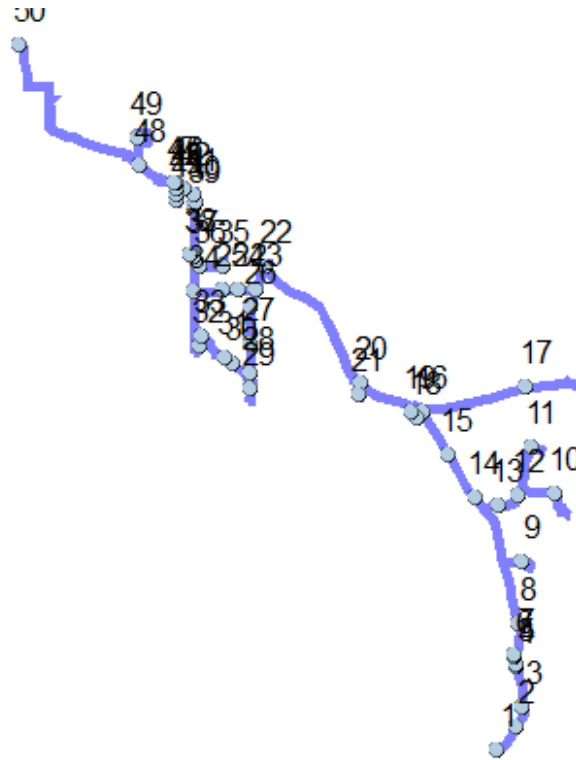
Distance: 45.35 mi

Student Crossing <X>

Students: 34 / 34

Description: J I BARRON 04

Map






#1 - 8:00 AM - 22 Harris Ferry Rd

-  Go northeast on HARRIS FERRY RD 0.54 mi
-  Destination on the left

#2 - 8:01 AM - 100 Harris Ferry Road

1 Pickup

-  Go northeast on HARRIS FERRY RD toward LA HWY 454 0.30 mi
-  Turn left on LA HWY 454 0.11 mi
-  Destination on the left

#3 - 8:03 AM - 1198 Hwy 454

1 Pickup


-  Continue north on LA HWY 454 0.74 mi
-  Destination on the left

#4 - 8:05 AM - 1066 LA-454

1 Pickup

-  Continue north on LA HWY 454 143 ft
-  Destination on the left

#5 - 8:06 AM - 1044 LA-454

 Continue north on LA HWY 454 0.14 mi
 Destination on the right

#6 - 8:07 AM - 1013 LA-454

1 Pickup

 Continue north on LA HWY 454 292 ft
 Destination on the right




#7 - 8:07 AM - 1036 LA-454

1 Pickup








 Continue north on LA HWY 454 0.57 mi
 Destination on the right

#8 - 8:09 AM - 885 LA-454

1 Pickup







 Go north on LA HWY 454 toward N ACCESS RD 1.16 mi
 Turn right on CANNON RD 0.33 mi
 Destination on the left

#9 - 8:13 AM - 67 Cannon Rd

 Go southeast on CANNON RD toward LA HWY 454 / HOG LAKE RD 0.32 mi
 Make U-turn and go back on CANNON RD 0.65 mi
 Turn right on LA HWY 454 1.04 mi
 Make sharp right on NEWSOME RD 0.83 mi
 Turn right on VOORHIES RD 1.15 mi
 Make U-turn and go back on VOORHIES RD 0.52 mi
 Destination on the left

#10 - 8:25 AM - 129 Voorhies Rd

1 Pickup

 Continue west on VOORHIES RD 0.63 mi
 Turn right on NEWSOME RD 0.82 mi
 Turn right on HAYNES RD 0.28 mi
 Make U-turn and go back on HAYNES RD 0.28 mi
 Turn left on NEWSOME RD 88 ft
 Destination on the left

#11 - 8:32 AM - 243 Newsome Rd


 Continue south on NEWSOME RD 0.91 mi
 Destination on the left

#12 - 8:34 AM - 429 Newsome Rd, Pineville, LA 71360

 Continue southwest on NEWSOME RD 0.44 mi
 Destination on the left

#13 - 8:36 AM - 521 Newsome Rd

1 Pickup


-  Continue west on NEWSOME RD 0.28 mi
-  Turn right on LA HWY 454 0.23 mi
-  Destination on the right

#14 - 8:38 AM - 395 LA-454

-  Go northwest on LA HWY 454 0.92 mi
-  Destination on the right



#15 - 8:41 AM - 215 LA-454

1 Pickup

-  Go northwest on LA HWY 454 0.89 mi
-  Destination on the left

#16 - 8:43 AM - 32 Hwy 454

1 Pickup

-  Continue northwest on LA HWY 454 0.10 mi
-  Turn right on LA HWY 107 2.97 mi
-  Make U-turn and go back on LA HWY 107 1.00 mi
-  Destination on the left






#17 - 8:49 AM - 6222 Old Marksville Hwy

2 Pickup

-  Continue west on LA HWY 107 2.03 mi
-  Turn left on QUATTLEBAUM RD 0.21 mi
-  Destination on the left





#18 - 8:53 AM - 12 Quattlebaum Rd

1 Pickup

-  Go west on QUATTLEBAUM RD 222 ft
-  Make U-turn and go back on QUATTLEBAUM RD 0.26 mi
-  Turn left on LA HWY 107 486 ft
-  Turn left on PETES LN 0.12 mi
-  Destination on the left

#19 - 8:55 AM - 18 Petes Ln

1 Pickup

-  Go south on PETES LN toward LA HWY 107 264 ft
-  Make U-turn and go back on PETES LN 0.17 mi
-  Turn left on LA HWY 107 1.01 mi
-  Destination on the left







#20 - 8:58 AM - 5622 La Hwy 107 / 5615 La Hwy 107

1 Pickup

-  Go northwest on LA HWY 107 toward CHRIS LN 298 ft
-  Make sharp left on CHRIS LN 0.36 mi
-  Turn right to stay on CHRIS LN 190 ft
-  Turn right to stay on CHRIS LN 0.15 mi
-  Destination on the left




#21 - 9:00 AM - 120 Chris Lane

1 Pickup

-  Go north on CHRIS LN toward LA HWY 107 0.21 mi
-  Turn left on LA HWY 107 2.83 mi
-  Turn right on CARL CR 497 ft
-  Turn right to stay on CARL CR 438 ft
-  Turn right on BOONER MILLER RD 157 ft
-  Destination on the right


#22 - 9:06 AM - Booner Miller Rd & La Hwy 107 / 205 Carl Circle

1 Pickup

-  Go southwest on BOONER MILLER RD toward PALMER CHAPEL RD / LA HWY 107 69 ft
-  Continue on PALMER CHAPEL RD 0.44 mi
-  Destination on the right

#23 - 9:08 AM - PALMER CHAPEL RD & PINEKRAFT DR (N) / Palmer Chapel Rd & Pinekraft Dr

1 Pickup

-  Go south on PALMER CHAPEL RD toward PINEKRAFT DR 43 ft
-  Turn right on PINEKRAFT DR 0.31 mi
-  Destination on the right




#24 - 9:10 AM - 5636 Pinekraft Drive / 5631 Pinekraft Drive

1 Pickup

-  Go west on PINEKRAFT DR 0.31 mi
-  Bear right to stay on PINEKRAFT DR 25 ft
-  Destination on the right

#25 - 9:11 AM - 5601 Pinekraft Dr

1 Pickup

-  Go east on PINEKRAFT DR 0.63 mi
-  Make sharp right on PALMER CHAPEL RD 0.33 mi
-  Destination on the left

#26 - 9:15 AM - 345 Palmer Chapel Road / 348 Palmer Chapel Road

1 Pickup

-  Continue south on PALMER CHAPEL RD 0.66 mi



Destination on the left

#27 - 9:17 AM - 655 Palmer Chapel Road / 639 Palmer Chapel Road

1 Pickup



Go south on PALMER CHAPEL RD

0.52 mi



Destination on the right

#28 - 9:19 AM - 895 Williams Lake Road



Go south on PALMER CHAPEL RD toward WILLIAMS LAKE RD / BRANNON RD

0.31 mi



Destination on the right

#29 - 9:20 AM - PALMER CHAPEL RD & BEN CRAIG RD (NNE) / Ben Craig Rd & Palmer Chapel Rd



Go southwest on PALMER CHAPEL RD toward BEN CRAIG RD

43 ft



Turn left on BEN CRAIG RD

0.24 mi



Make U-turn and go back on BEN CRAIG RD

0.24 mi



Turn right on PALMER CHAPEL RD

0.22 mi



Bear left on WILLIAMS LAKE RD

0.43 mi



Destination on the right

#30 - 9:24 AM - 861 Williams Lake Rd



Continue northwest on WILLIAMS LAKE RD

0.18 mi



Destination on the right

#31 - 9:25 AM - 841 Williams Lake Rd

1 Pickup



Continue northwest on WILLIAMS LAKE RD

0.85 mi



Turn left and immediately turn left on TANYARD LAKE RD

0.55 mi



Make sharp left on RYLAND RD

0.17 mi



Destination on the left

#32 - 9:30 AM - 306 St Landry Dr



Continue northeast on RYLAND RD

0.17 mi



Turn left on WILLIAMS LAKE RD

472 ft



Destination on the left

#33 - 9:31 AM - 116 Ryland Rd



Go north on WILLIAMS LAKE RD

0.85 mi



Turn right on MAR BUD TRACE RD

70 ft



Destination on the left

#34 - 9:34 AM - 5003 Mar Bud Trace Road








Go east on MAR BUD TRACE RD toward JAY VON DR

0.45 mi






Make U-turn and go back on MAR BUD TRACE RD

0.46 mi




	Turn right on WILLIAMS LAKE RD	0.44 mi
	Turn right on STAPLES RD	0.54 mi
	Turn left at STAPLES EXT RD to stay on STAPLES RD	0.18 mi
	Make U-turn and go back on STAPLES RD	0.16 mi
	Destination on the left	

#35 - 9:42 AM - 3904 Staples Rd

	Go south on STAPLES RD toward STAPLES EXT RD	94 ft
	Turn right at STAPLES EXT RD to stay on STAPLES RD	0.42 mi
	Destination on the left	





#36 - 9:44 AM - 3805 Staples Road

1 Pickup




	Go west on STAPLES RD toward WILLIAMS LAKE RD	0.12 mi
	Turn right on WILLIAMS LAKE RD	0.18 mi
	Destination on the left	

#37 - 9:46 AM - 458 Williams Lake Rd


1 Pickup

	Continue north on WILLIAMS LAKE RD	393 ft
	Make sharp left on HERRION DR	0.10 mi
	Make U-turn and go back on HERRION DR	109 ft
	Destination on the left	

#38 - 9:47 AM - 456 Williams Lake Rd

	Go northeast on HERRION DR toward WILLIAMS LAKE RD	444 ft
	Turn left on WILLIAMS LAKE RD	0.82 mi
	Destination on the left	

#39 - 9:50 AM - 158 Williams Lake Rd




	Go north on WILLIAMS LAKE RD	382 ft
	Destination on the right	

#40 - 9:51 AM - WILLIAMS LAKE RD & NICKEL LP (S) / Nickel Lp & Williams Lake Rd




1 Pickup

	Continue north on WILLIAMS LAKE RD	267 ft
	Turn left on CUTOFF RD	0.11 mi
	Destination on the left	

#41 - 9:52 AM - 3780 Cutoff Road


	Go north on CUTOFF RD toward CACTUS DR	325 ft
	Turn left on CACTUS DR	0.17 mi
	Destination on the right	

#42 - 9:53 AM - 3741 Cactus Dr / 3741 Cactus Drive



-  Go northwest on CACTUS DR toward DUNN DR 0.18 mi
-  Make sharp left on DUNN DR 0.29 mi
-  Destination on the left

#43 - 9:56 AM - 177 Dunn Drive / 175 Dunn Drive

1 Pickup

-  Continue south on DUNN DR 0.15 mi
-  Make U-turn and go back on DUNN DR 0.27 mi
-  Destination on the left

#44 - 9:58 AM - 148 Dunn Drive

-  Go north on DUNN DR toward HOLDMAN DR 0.10 mi
-  Destination on the right

#45 - 9:59 AM - 130 Dunn Drive / 3716 Cactus Drive

2 Pickup

-  Go north on DUNN DR toward CACTUS DR 468 ft
-  Destination on the right

#46 - 9:59 AM - DUNN DR & LA HWY 107 (SSE) / Dunn Dr & La Hwy 107

1 Pickup

-  Continue north on DUNN DR 43 ft
-  Turn left on LA HWY 107 258 ft
-  Destination on the right





#47 - 10:00 AM - 3679 Old Marksville Hwy

1 Pickup

-  Go northwest on LA HWY 107 0.71 mi
-  Destination on the right




#48 - 10:01 AM - 3451 Old Marksville Hwy








1 Pickup

-  Continue northwest on LA HWY 107 0.24 mi
-  Make sharp right on HIGH COUNTRY DR 0.16 mi
-  Turn left on STARLIGHT TRAIL RD 0.29 mi
-  Destination on the right

#49 - 10:04 AM - STARLIGHT TRAIL RD & COMETS PATH RD (SSE) / Comets Path Rd & Starlight Trail Rd

1 Pickup

-  Go north on STARLIGHT TRAIL RD toward COMETS PATH RD 43 ft
-  Turn right on COMETS PATH RD and immediately turn right on JUPITER LOOP RD 0.24 mi
-  Continue on STARLIGHT TRAIL RD 0.65 mi

	Turn right on HIGH COUNTRY DR	0.16 mi
	Turn right on LA HWY 107	1.57 mi
	Turn right on HIGHLAND DR	0.77 mi
	Turn left on LA HWY 28 E	0.42 mi
	Turn right on EDGEWOOD DR	0.78 mi
	Turn left on Pineville Jr Loading Unloading Zone	273 ft
	Destination on the right	

#50 - 10:17 AM - Pineville Junior High School / 501 Edgewood Drive

34 Dropoff

Run - PINEVILLE JR. HIGH AM 04

8/8/2022 - 5/22/2023

Driver: JIMMERSON, LATASHA

Vehicle: 18-14

Mon, Tue, Wed, Thu, Fri

Time: 1 hr 12 min

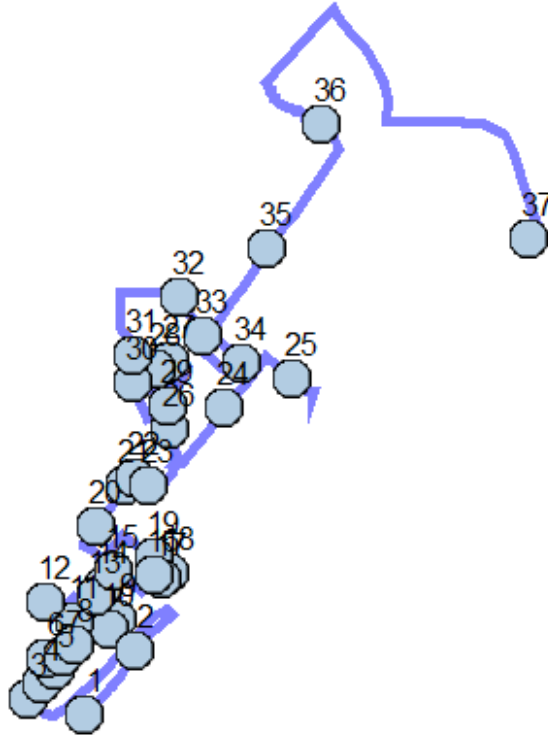
Distance: 14.33 mi

Student Crossing <X>

Students: 66 / 66




Description:

Map









#1 - 6:18 AM - REMBERT ST & ELM ST (SSW) / ELM ST & REMBERT ST

1 Pickup

-  Go northeast on REMBERT ST toward ELM ST 0.18 mi
-  Continue on EXPRESSWAY DR 0.19 mi
-  Destination on the right


#2 - 6:19 AM - EXPRESSWAY DR & BAPTIST ST (SSW) / BAPTIST ST & EXPRESSWAY DR

1 Pickup

-  Continue northeast on EXPRESSWAY DR 0.28 mi
-  Turn left 374 ft
-  Continue on MELROSE ST 0.40 mi
-  Continue on LE BLANC ST 0.27 mi
-  Continue on RIVERFRONT ST 0.11 mi
-  Destination on the right

#3 - 6:24 AM - RIVERFRONT ST & SANDERS ST (ESE)

1 Pickup

-  Continue northwest on RIVERFRONT ST 43 ft
-  Turn right on SANDERS ST 507 ft



Destination on the right

#4 - 6:25 AM - SANDERS ST & GREER ST (SSW) / GREER ST & SANDERS ST

1 Pickup



Continue northeast on SANDERS ST

489 ft



Destination on the right

#5 - 6:26 AM - SANDERS ST & LECHE ST (SSW) / LECHE ST & SANDERS ST

4 Pickup



Continue northeast on SANDERS ST

43 ft



Turn left on LECHE ST

356 ft



Destination on the right

#6 - 6:27 AM - LECHE ST & LAKEVIEW ST (ESE) / LAKEVIEW ST & LECHE ST & WILLOW ST

6 Pickup



Continue northwest on LECHE ST

43 ft



Turn right on LAKEVIEW ST

338 ft



Turn right on JONES ST

356 ft



Destination on the right

#7 - 6:28 AM - JONES ST & SANDERS ST (WNW)

2 Pickup



Continue southeast on JONES ST

43 ft



Turn left on SANDERS ST

361 ft



Destination on the right

#8 - 6:29 AM - SANDERS ST & HUDDLE ST (SSW) / HUDDLE ST & SANDERS ST

1 Pickup



Continue northeast on SANDERS ST

0.24 mi



Turn right on BRICE ST

445 ft



Bear right on HUNTER ST

106 ft



Destination on the right

#9 - 6:31 AM - HUNTER ST & MYERS ST (NNE)

1 Pickup



Continue southwest on HUNTER ST

277 ft



Destination on the right

#10 - 6:31 AM - HUNTER ST & BAPTIST ST (NNE) / BAPTIST ST & HUNTER ST

1 Pickup









Continue southwest on HUNTER ST

153 ft

	Turn right	225 ft
	Turn left on GRANT ST	201 ft
	Turn right on LEE ST	0.11 mi
	Destination on the right	








#11 - 6:33 AM - LEE ST & LAKEVIEW ST (ESE) / LAKEVIEW ST & LEE ST

1 Pickup

	Continue northwest on LEE ST	43 ft
	Turn left on LAKEVIEW ST and immediately turn right on HARRISON ST	0.11 mi
	Turn right on MAIN ST	168 ft
	Turn left on HOSPITAL BL	391 ft
	Turn left on WEBSTER ST	45 ft
	Destination on the right	


#12 - 6:35 AM - WEBSTER ST & HOSPITAL BL (NNE) / HOSPITAL BL & WEBSTER ST

1 Pickup

	Go southwest on WEBSTER ST toward HOSPITAL BL	37 ft
	Turn left on HOSPITAL BL	395 ft
	Turn left on MAIN ST	0.10 mi
	Turn right on LEROY ST	394 ft
	Turn left on LAKEVIEW ST	336 ft
	Turn right on BRICE ST	43 ft
	Destination on the left	




#13 - 6:37 AM - BRICE ST & LAKEVIEW ST (ESE) / Brice St & Lakeview St

1 Pickup

	Continue southeast on BRICE ST	358 ft
	Turn left on SANDERS ST	279 ft
	Turn left on DILLON ST	367 ft
	Destination on the right	



#14 - 6:39 AM - DILLON ST & LAKEVIEW ST (ESE)

1 Pickup

	Go northwest on DILLON ST toward LAKEVIEW ST	43 ft
	Turn right on LAKEVIEW ST	473 ft
	Destination on the right	

#15 - 6:40 AM - LAKEVIEW ST & E SHAMROCK AV (SSW) / E Shamrock Av & Lakeview St




2 Pickup

	Go northeast on LAKEVIEW ST toward W SHAMROCK AV / E SHAMROCK AV	43 ft
	Turn right on E SHAMROCK AV	0.16 mi

 Turn left on EDENBORN ST 479 ft
 Destination on the right

#16 - 6:41 AM - EDENBORN ST & THIRD ST (SSW) / Edenborn St & Third St

1 Pickup

 Go northeast on EDENBORN ST toward THIRD ST 43 ft
 Turn right on THIRD ST 229 ft
 Destination on the right

#17 - 6:42 AM - THIRD ST & ST JOSEPH ST (WNW) / St Joseph St & Third St

1 Pickup

 Continue southeast on THIRD ST 43 ft
 Turn left on ST JOSEPH ST 215 ft
 Destination on the right

#18 - 6:43 AM - ST JOSEPH ST & REAGAN ST (SSW) / REAGAN ST & ST JOSEPH ST

2 Pickup

 Continue northeast on ST JOSEPH ST 43 ft
 Turn left on REAGAN ST 491 ft
 Destination on the right

#19 - 6:44 AM - REAGAN ST & ERION ST (ESE) / ERION ST & REAGAN ST

2 Pickup

 Continue northwest on REAGAN ST 0.19 mi
 Turn left on MAIN ST 0.15 mi
 Turn right on W SHAMROCK AV 0.12 mi
 Turn right on BERRY ST 512 ft
 Destination on the right

#20 - 6:46 AM - CORK ST & ST MARTIN AVE / 823 BERRY ST

2 Pickup

 Continue northeast on BERRY ST 0.23 mi
 Destination on the right


#21 - 6:48 AM - BERRY ST & VALLEY DR (SSW)

2 Pickup

 Continue northeast on BERRY ST 281 ft
 Turn right on HILL ST 45 ft
 Destination on the right








#22 - 6:49 AM - HILL ST & AUBREY ST (WNW) / AUBREY ST & HILL ST

3 Pickup

-  Continue southeast on HILL ST 417 ft
-  Turn left on RUSSELL CT 92 ft
-  Destination on the left




#23 - 6:50 AM - 107 Russell Ct

2 Pickup







-  Go north on RUSSELL CT toward HILL ST 131 ft
-  Make U-turn and go back on RUSSELL CT 223 ft
-  Turn left on HILL ST 211 ft
-  Turn left on MAIN ST 0.13 mi
-  Bear left on LA HWY 165 BUSINESS 228 ft
-  Turn right on DONAHUE FERRY RD 0.35 mi
-  Destination on the left

#24 - 6:52 AM - DONAHUE FERRY RD & O NEAL LN (NNE) / Donahue Ferry Rd & O Neal Ln

4 Pickup


-  Continue northeast on DONAHUE FERRY RD 0.30 mi
-  Turn right on GRIFFITH ST 0.16 mi
-  Destination on the right

#25 - 6:54 AM - GRIFFITH ST & (NW) / & Griffith St

-  Continue southeast on GRIFFITH ST 371 ft
-  Bear left on LA HWY 28 E 214 ft
-  Turn right on JOHN H KING SERVICE RD and immediately make sharp right on GRIFFITH ST 0.30 mi
-  Turn left on DONAHUE FERRY RD 0.65 mi
-  Turn right on LA HWY 165 BUSINESS 0.16 mi
-  Destination on the left






#26 - 6:58 AM - 1402 Military Hwy

3 Pickup

-  Continue north on LA HWY 165 BUSINESS 0.30 mi
-  Turn left on LALLAH ST 374 ft
-  Destination on the left

#27 - 7:00 AM - 605 Lallah St

5 Pickup

-  Go northwest on LALLAH ST toward HENRY ST 0.10 mi
-  Make U-turn and go back on LALLAH ST 0.11 mi
-  Turn right on HENRY ST 441 ft
-  Make sharp right on CLAIBORNE ST 297 ft
-  Destination on the right





#28 - 7:02 AM - CLAIBORNE ST & FAIRVIEW ST (ESE) / Claiborne St & Fairview St

2 Pickup

-  Continue northwest on CLAIBORNE ST 43 ft
-  Turn left on FAIRVIEW ST 305 ft
-  Turn left on FAIRMONT ST 0.17 mi
-  Destination on the right







#29 - 7:04 AM - FAIRMONT ST & LA HWY 165 BUSINESS (W)

1 Pickup

-  Continue southeast on FAIRMONT ST 43 ft
-  Turn right on LA HWY 165 BUSINESS and immediately turn right on BEALL ST 0.12 mi
-  Turn right on PAYNE ST 0.17 mi
-  Destination on the right






#30 - 7:06 AM - 316 Payne St, Pineville, LA 71360

1 Pickup

-  Continue southeast on PAYNE ST 0.18 mi
-  Turn left on BEALL ST 0.11 mi
-  Turn left on LA HWY 165 BUSINESS 514 ft
-  Turn left on CLAIBORNE ST 0.23 mi
-  Make sharp left on Pineville High Loading/Unloading Zone 235 ft
-  Destination on the right

#31 - 7:09 AM - Line St & Pineville High Loading/Unloading Zone (ENE)

1 Pickup

-  Continue east on Pineville High Loading/Unloading Zone 0.15 mi
-  Turn left on CLAIBORNE ST 0.32 mi
-  Turn right on WASHINGTON ST 0.27 mi
-  Turn right on LAWRENCE BL 121 ft
-  Destination on the right




#32 - 7:14 AM - 309 Lawrence Boulevard / 311 Lawrence Boulevard

2 Pickup

-  Continue southeast on LAWRENCE BL 0.21 mi
-  Destination on the right

#33 - 7:15 AM - LAWRENCE BL & LA HWY 165 BUSINESS (NW) / LA HWY 165 BUSINESS & LAWRENCE BL

1 Pickup

-  Continue southeast on LAWRENCE BL 43 ft
-  Turn left on LA HWY 165 BUSINESS and immediately turn right on MORIARTY ST 0.23 mi
-  Turn right on OAKLAND ST 82 ft



Destination on the left

#34 - 7:17 AM - 1806 OAKLAND ST / 310 Moriarity St

3 Pickup



Go southwest on OAKLAND ST toward CORRINE ST 376 ft



Turn right on CORRINE ST 0.21 mi



Turn right on LA HWY 165 BUSINESS 0.55 mi



Destination on the left

#35 - 7:20 AM - 2355 La Hwy 165 Business / 2349 La Hwy 165 Business

1 Pickup



Continue northeast on LA HWY 165 BUSINESS 0.56 mi



Turn left on BAYWOOD DR 0.15 mi



Destination on the right

#36 - 7:23 AM - BAYWOOD DR & OVERBROOK DR (E) / Baywood Dr & Overbrook Dr

2 Pickup



Continue northwest on BAYWOOD DR 0.34 mi



Turn right on LA HWY 165 0.46 mi



Turn right on COTTINGHAM EXPRESSWAY 0.59 mi



Turn left 393 ft



Continue on EDGEWOOD DR 0.94 mi



Turn right on Pineville Jr Loading Unloading Zone 273 ft



Destination on the right

#37 - 7:30 AM - Pineville Junior High School / 501 Edgewood Drive

66 Dropoff

Run - PINEVILLE JR. HIGH AM 05

8/8/2022 - 5/22/2023

Driver: OWENS, ESAW

Vehicle: 17-13

Mon, Tue, Wed, Thu, Fri

Time: 1 hr 15 min

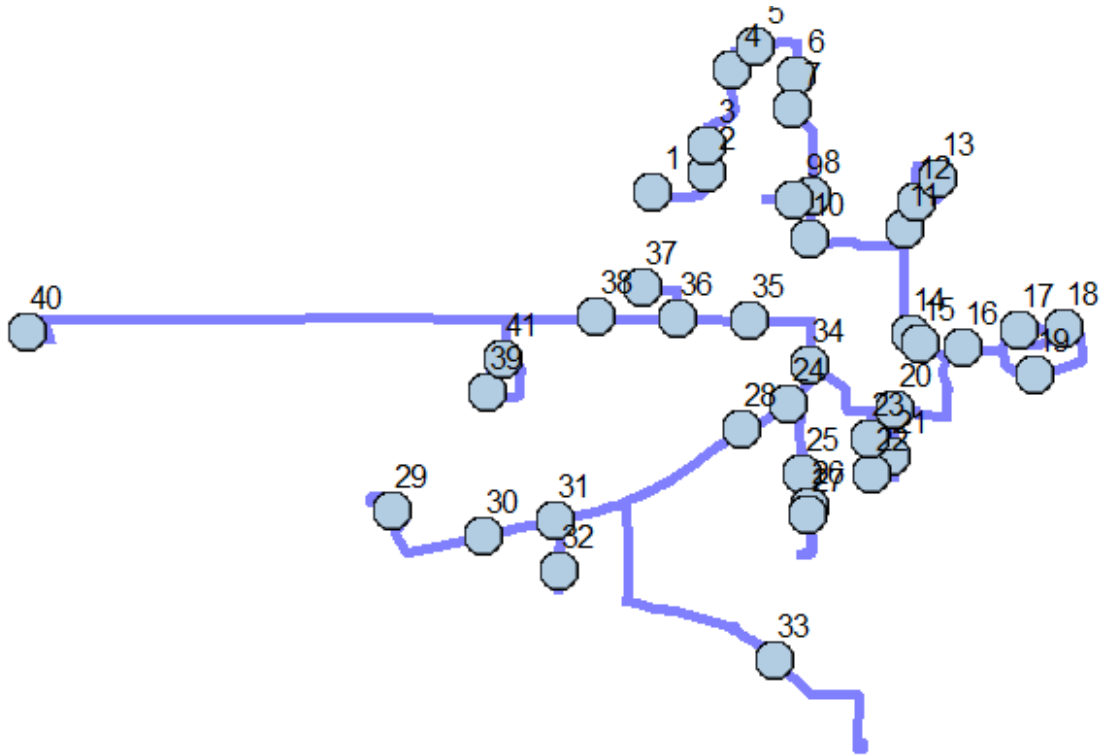
Distance: 16.24 mi

Student Crossing <X>

Students: 48 / 48

Description:

Map



#1 - 6:20 AM - 4042 Legacy Loop

1 Pickup



Go east on LEGACY LP

0.20 mi

Destination on the right

#2 - 6:21 AM - LEGACY LP & NORTH VIEW DR (SSE) / Legacy Lp & North View Dr

2 Pickup



Continue north on LEGACY LP

367 ft

Destination on the right

#3 - 6:21 AM - LEGACY LP & NORTH BEND DR (SSE) / Legacy Lp & North Bend Dr

2 Pickup



Continue north on LEGACY LP

0.22 mi

Continue on HATHERN DR

157 ft

Destination on the left

#4 - 6:23 AM - 4418 Hathern Drive






Go north on HATHERN DR toward GOODACRE ST

270 ft



 Turn right on GOODACRE ST 312 ft
 Destination on the right

#5 - 6:24 AM - GOODACRE ST & HATHERN DR (WSW) / Goodacre St & Hathern Dr


2 Pickup

 Go east on GOODACRE ST toward HATHERN DR 0.12 mi
 Turn right on WALDEN DR 455 ft
 Destination on the right

#6 - 6:25 AM - WALDEN DR & FAIR HAVEN DR (NNW) / Fair Haven Dr & Walden Dr

 Go south on WALDEN DR toward FAIR HAVEN DR 503 ft
 Destination on the right

#7 - 6:26 AM - WALDEN DR & PINEHURST DR (NNE) / Pinehurst Dr & Walden Dr




 Continue southwest on WALDEN DR 43 ft
 Turn left on PINEHURST DR 0.25 mi
 Destination on the right

#8 - 6:27 AM - PINEHURST DR & ALVIN DR (NNW) / Alvin Dr & Pinehurst Dr

 Continue south on PINEHURST DR 43 ft
 Turn right on ALVIN DR 0.14 mi
 Make U-turn and go back on ALVIN DR 477 ft
 Destination on the right





#9 - 6:29 AM - 14 Alvin Dr

1 Pickup



 Go east on ALVIN DR toward PINEHURST DR 259 ft
 Turn right on PINEHURST DR 0.11 mi
 Destination on the right

#10 - 6:30 AM - PINEHURST DR & GRANTHAM DR (NNW) / Grantham Dr & Pinehurst Dr

2 Pickup




 Go south on PINEHURST DR toward GRANTHAM DR 43 ft
 Turn left on GRANTHAM DR 0.25 mi
 Turn left on BROWN LN 223 ft
 Destination on the right

#11 - 6:32 AM - BROWN LN & MARIA LN (S)

 Go northeast on BROWN LN toward MARIA LN 445 ft
 Destination on the right

#12 - 6:32 AM - BROWN LN & TWIN OAKS DR E (SSE) / BROWN LN & TWIN OAKS DR E & TWIN OAKS DR W

2 Pickup

-  Go north on BROWN LN toward TWIN OAKS DR W / TWIN OAKS DR E 43 ft
-  Turn right on TWIN OAKS DR E 0.11 mi
-  Destination on the right

#13 - 6:33 AM - 328 Twin Oaks Drive East

-  Go north on TWIN OAKS DR E 195 ft
-  Turn left to stay on TWIN OAKS DR E 0.15 mi
-  Continue on BROWN LN 0.24 mi
-  Continue on SUNNYHILL DR 0.14 mi
-  Destination on the left




#14 - 6:36 AM - 110 Sunnyhill Drive / 112 Sunnyhill Drive

1 Pickup

-  Go southeast on SUNNYHILL DR 195 ft
-  Destination on the right





#15 - 6:37 AM - SUNNYHILL DR & BEVERLY LOOP RD (WNW) / Beverly Loop Rd & Sunnyhill Dr

1 Pickup

-  Continue southeast on SUNNYHILL DR 442 ft
-  Turn left at BEVERLY LOOP RD / N SUNNYHILL DR to stay on SUNNYHILL DR 262 ft
-  Destination on the left


#16 - 6:38 AM - 1009 N Sunnyhill Dr

2 Pickup

-  Go east on N SUNNYHILL DR toward DIANE ST / PELLON ST 0.11 mi
-  Turn left on DIANE ST 496 ft
-  Turn right on BRENT ST 43 ft
-  Destination on the left


#17 - 6:39 AM - BRENT ST & DIANE ST (SSE) / Brent St & Diane St

1 Pickup

-  Go east on BRENT ST toward DIANE ST 0.17 mi
-  Turn left on DIANE ST 43 ft
-  Destination on the left

#18 - 6:41 AM - DIANE ST & BRENT ST (WSW) / Brent St & Diane St






1 Pickup

-  Continue west on DIANE ST 0.13 mi
-  Turn left on BRENT ST 0.18 mi
-  Turn right on DIANE ST 0.11 mi

-  Bear right on PELLON ST 0.14 mi
-  Destination on the left

#19 - 6:44 AM - 118 Pellon St

1 Pickup

-  Go northwest on PELLON ST toward N SUNNYHILL DR / DIANE ST 0.13 mi
-  Turn left on N SUNNYHILL DR 0.16 mi
-  Bear left on BEVERLY LOOP RD 0.25 mi
-  Turn left on DAVID ST 278 ft
-  Destination on the right

#20 - 6:47 AM - DAVID ST & GARY K ST (ENE) / David St & Gary K St

1 Pickup

-  Go west on DAVID ST toward GARY K ST 43 ft
-  Turn left on GARY K ST 0.13 mi
-  Destination on the right




#21 - 6:48 AM - 328 Gary K St

1 Pickup

-  Go south on GARY K ST toward TRACI LN 260 ft
-  Turn right on TRACI LN 292 ft
-  Destination on the right

#22 - 6:49 AM - TRACI LN & SUSAN GAY ST (ENE) / Susan Gay St & Traci Ln

1 Pickup

-  Go west on TRACI LN toward SUSAN GAY ST 43 ft
-  Turn right on SUSAN GAY ST 526 ft
-  Destination on the left




#23 - 6:50 AM - 216 Susan Gay St

1 Pickup

-  Continue north on SUSAN GAY ST 398 ft
-  Turn left on DAVID ST 331 ft
-  Turn right on BRADLEY AV 0.15 mi
-  Turn left on LA HWY 28 E 0.12 mi
-  Destination on the left

#24 - 6:52 AM - 4323 Hwy 28 East

1 Pickup

-  Go southwest on LA HWY 28 E toward OCHO RIOS DR 129 ft
-  Make sharp left on OCHO RIOS DR 0.22 mi
-  Destination on the right

#25 - 6:53 AM - OCHO RIOS DR & (NNW) / & Ocho Rios Dr





 Continue south on OCHO RIOS DR 481 ft
 Destination on the left

#26 - 6:54 AM - 451 Ocho Rios

 Go south on OCHO RIOS DR 118 ft
 Destination on the right






#27 - 6:55 AM - OCHO RIOS DR & TYSON DR (NNW) / Ocho Rios Dr & Tyson Dr

2 Pickup





 Go south on OCHO RIOS DR toward TYSON DR 0.13 mi
 Make U-turn and go back on OCHO RIOS DR 0.46 mi
 Bear left on LA HWY 28 E 0.12 mi
 Destination on the right

#28 - 6:58 AM - LA HWY 28 E & JENKINS DR (NE) / Jenkins Dr & La Hwy 28 E

1 Pickup

 Continue west on LA HWY 28 E 0.98 mi
 Turn right on TRINITY CHURCH RD 338 ft
 Turn right to stay on TRINITY CHURCH RD 220 ft
 Turn left on J. I. Barron Loading/Unloading 205 ft
 Destination on the left

#29 - 7:01 AM - 3601 Trinity Church Road




 Continue southeast on J. I. Barron Loading/Unloading 0.21 mi
 Turn right on TRINITY CHURCH RD and immediately turn left on TRINITY CHURCH RD 509 ft
 Turn left on LA HWY 28 E 0.21 mi
 Destination on the right

#30 - 7:05 AM - 3919 Hwy 28 East

8 Pickup


 Go back east on LA HWY 28 E 0.20 mi
 Destination on the right






#31 - 7:06 AM - LA HWY 28 E & SANDIFER LN (WSW) / La Hwy 28 E & Sandifer Ln

 Go east on LA HWY 28 E toward SANDIFER LN 43 ft
 Turn right on SANDIFER LN 0.14 mi
 Destination on the left

#32 - 7:07 AM - 200 Sandpiper Lane

2 Pickup

 Go south on SANDIFER LN toward LA HWY 28 E 312 ft

	Make U-turn and go back on SANDIFER LN	0.20 mi
	Turn right on LA HWY 28 E	0.19 mi
	Turn right on FROST RD	0.27 mi
	Turn left on STILLMEADOW LN	1.28 mi
	Destination on the right	

#33 - 7:14 AM - 4297 Stillmeadow Lane

1 Pickup

	Go west on STILLMEADOW LN	0.45 mi
	Turn right on FROST RD	0.27 mi
	Turn right on LA HWY 28 E	0.63 mi
	Turn left on PINEHURST DR	129 ft
	Destination on the left	

#34 - 7:18 AM - PINEHURST DR & BLUEBERRY HILL ST (NW) / Blueberry Hill St & Pinehurst Dr

2 Pickup

	Go north on PINEHURST DR	0.12 mi
	Turn left on SUSEK DR	0.16 mi
	Destination on the left	






#35 - 7:19 AM - 1954 Susek Dr

2 Pickup

	Continue west on SUSEK DR	0.19 mi
	Destination on the right	


#36 - 7:20 AM - 1901 Susek Drive

1 Pickup

	Go west on SUSEK DR toward LAKERIDGE DR	59 ft
	Turn right on LAKERIDGE DR	430 ft
	Turn left on SADY LN	508 ft
	Make U-turn and go back on SADY LN	40 ft
	Destination on the left	



#37 - 7:21 AM - 108 Sady Lane

4 Pickup

	Continue east on SADY LN	468 ft
	Turn right on LAKERIDGE DR	430 ft
	Turn right on SUSEK DR	0.21 mi
	Destination on the right	







#38 - 7:23 AM - SUSEK DR & VALLEY DR (ENE) / Susek Dr & Valley Dr

	Continue west on SUSEK DR	0.25 mi
	Turn left on WOODCLIFF CR	0.12 mi

 Turn right on WOODCLIFF CR and immediately turn left on RIDGEROW DR 0.12 mi
 Destination on the right






#39 - 7:26 AM - RIDGEROW DR & WOODCLIFF CR (NNW) / Ridgerow Dr & Woodcliff Cr

1 Pickup

 Continue south on RIDGEROW DR 43 ft
 Turn left on WOODCLIFF CR 0.21 mi
 Turn right to stay on WOODCLIFF CR 0.12 mi
 Turn left on SUSEK DR 1.26 mi
 Turn right on EDGEWOOD DR and immediately turn left on Pineville Jr Loading Unloading Zone 288 ft
 Destination on the right

#40 - 7:30 AM - Pineville Junior High School / 501 Edgewood Drive

48 Dropoff

 Go east on Pineville Jr Loading Unloading Zone toward EDGEWOOD DR 204 ft
 Turn left on EDGEWOOD DR 282 ft
 Turn right on SUSEK DR 1.26 mi
 Turn right on WOODCLIFF CR 0.11 mi
 Destination on the right

#41 - 7:34 AM - WOODCLIFF CR & WOODCLIFF CR (NNW) / Woodcliff Cr & Woodcliff Cr

Run - PINEVILLE JR. HIGH AM 06

8/8/2022 - 5/22/2023

Driver: CARTER, CHRISTINE A

Vehicle: 14-24

Mon, Tue, Wed, Thu, Fri

Time: 1 hr 37 min

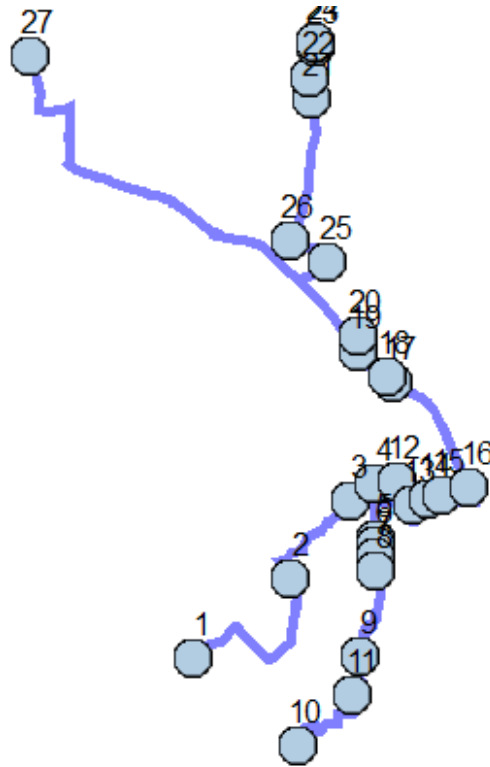
Distance: 37.21 mi

Student Crossing <X>

Students: 17 / 17

Description: PINEVILLE JR. HIGH AM 06

Map






#1 - 8:00 AM - 1598 Palmer Chapel Rd

1 Pickup

-  Go northeast on PALMER CHAPEL RD 2.61 mi
-  Destination on the left




#2 - 8:07 AM - 1082 Palmer Chapel Road / 1086 Palmer Chapel Road

1 Pickup

-  Continue northeast on PALMER CHAPEL RD 1.52 mi
-  Turn right on BRANNON RD 0.17 mi
-  Destination on the left

#3 - 8:13 AM - 949 Brannon Rd

1 Pickup

-  Go east on BRANNON RD toward BIG LAKE RD / D WILSON RD 0.33 mi
-  Turn left on D WILSON RD 0.23 mi
-  Destination on the left

#4 - 8:15 AM - 127 D Wilson Rd

-  Go south on D WILSON RD 0.78 mi
-  Continue on BIG LAKE RD 0.52 mi



Destination on the right

#5 - 8:20 AM - 146 Big Lake Rd

1 Pickup



Go south on BIG LAKE RD

432 ft



Destination on the right

#6 - 8:20 AM - 148 Big Lake Rd



Go south on BIG LAKE RD

0.15 mi



Destination on the right

#7 - 8:21 AM - BIG LAKE RD & TARVER FS (NNW) / Big Lake Rd & Tarver Fs

1 Pickup



Continue south on BIG LAKE RD

0.18 mi



Destination on the right

#8 - 8:22 AM - 100 Blackie Mccann Road



Go south on BIG LAKE RD

1.24 mi



Destination on the left

#9 - 8:26 AM - 258 Big Lake Rd



Go southwest on BIG LAKE RD

1.89 mi



Destination on the right

#10 - 8:31 AM - 417 Big Lake Rd



Go south on BIG LAKE RD

123 ft



Make U-turn and go back on BIG LAKE RD

1.35 mi



Destination on the left

#11 - 8:35 AM - 696 Big Lake Road

1 Pickup



Go north on BIG LAKE RD

2.74 mi



Turn right on BRANNON RD

0.26 mi



Turn left on MERCER RD

0.26 mi



Destination on the right

#12 - 8:44 AM - 122 Mercer Rd



Go back south on MERCER RD

0.26 mi



Turn left on BRANNON RD

0.25 mi



Turn right on FLETCHER RD





355 ft



Destination on the left

#13 - 8:46 AM - 162 Fletcher Rd

1 Pickup

	Go south on FLETCHER RD toward BRANNON RD	0.26 mi
	Make U-turn and go back on FLETCHER RD	0.33 mi
	Turn right on BRANNON RD	0.22 mi
	Destination on the left	




#14 - 8:49 AM - 1130 Brannon Road / 1126 Brannon Road

1 Pickup

	Continue east on BRANNON RD	0.18 mi
	Destination on the right	







#15 - 8:50 AM - 1180 Brannon Rd

1 Pickup

	Go east on BRANNON RD toward LA HWY 107	0.49 mi
	Turn left on LA HWY 107	0.17 mi
	Destination on the left	

#16 - 8:52 AM - 5512 La Hwy 107 / 5471 La Hwy 107

1 Pickup

	Go northwest on LA HWY 107 toward SAYES RD	2.55 mi
	Turn right on CARL CR	497 ft
	Turn right to stay on CARL CR	438 ft
	Turn right on BOONER MILLER RD	226 ft
	Turn left on LA HWY 107	0.63 mi
	Destination on the right	





#17 - 8:58 AM - LA HWY 107 & MERCER RD (WNW) / La Hwy 107 & Mercer Rd

1 Pickup

	Continue southeast on LA HWY 107	0.13 mi
	Turn right	0.19 mi
	Turn right on MERCER RD	0.17 mi
	Turn left on LA HWY 107	0.12 mi
	Turn right on SKY BLUE DR	177 ft
	Destination on the left	

#18 - 9:01 AM - 413 Sky Blue Dr

1 Pickup


	Go northeast on SKY BLUE DR toward LA HWY 107	0.11 mi
	Make U-turn and go back on SKY BLUE DR	0.15 mi
	Turn right on LA HWY 107	0.53 mi
	Destination on the left	

#19 - 9:03 AM - LA HWY 107 & PALMER CHAPEL RD (NW) / Booner Miller Rd & La Hwy 107 & Palmer Chapel Rd

-  Continue northwest on LA HWY 107 390 ft
-  Turn right on CARL CR 0.41 mi
-  Destination on the right

#20 - 9:05 AM - 136 Carl Circle

1 Pickup





-  Go south on CARL CR 0.12 mi
-  Turn right to stay on CARL CR 302 ft
-  Turn right on LA HWY 107 1.66 mi
-  Turn right on LA HWY 3128 2.27 mi
-  Destination on the left

#21 - 9:11 AM - 7921 LA-3128

-  Go north on LA HWY 3128 0.29 mi
-  Destination on the right

#22 - 9:12 AM - 7950 La Hwy 3128 / 2323 La Hwy 3128

1 Pickup








-  Go north on LA HWY 3128 toward LIG RD 0.33 mi
-  Turn right on LIG RD 444 ft
-  Turn left on SHADY CREST LN 416 ft
-  Destination on the left

#23 - 9:14 AM - SHADY CREST LN & WHISPERING PINES LP (NNW) / Shady Crest Ln & Whispering Pines Lp

1 Pickup



-  Continue north on SHADY CREST LN 349 ft
-  Destination on the right

#24 - 9:14 AM - SHADY CREST LN & WHISPERING PINES LP (SSE) / Shady Crest Ln & Whispering Pines Lp

-  Go north on SHADY CREST LN toward WHISPERING PINES LP 43 ft
-  Turn left on WHISPERING PINES LP 450 ft
-  Turn left on LA HWY 3128 3.05 mi
-  Turn left on LA HWY 107 0.48 mi
-  Turn left on ESTATE DR 0.47 mi
-  Turn left 349 ft
-  Destination on the left

#25 - 9:22 AM - 240 Estate Dr. / Unknown Address

1 Pickup

-  Continue north 0.21 mi
-  Turn left on LEGACY DR 0.53 mi
-  Turn left on LA HWY 3128 43 ft



Destination on the left

#26 - 9:25 AM - LA HWY 3128 & LEGACY DR (SSW) / La Hwy 3128 & Legacy Dr

1 Pickup



Go southwest on LA HWY 3128 toward HERITAGE DR

0.31 mi



Turn right on LA HWY 107

3.09 mi



Turn right on HIGHLAND DR

0.77 mi



Turn left on LA HWY 28 E

0.42 mi



Turn right on EDGEWOOD DR

0.78 mi



Turn left on Pineville Jr Loading Unloading Zone

273 ft



Destination on the right

#27 - 9:36 AM - Pineville Junior High School / 501 Edgewood Drive

17 Dropoff

Run - PINEVILLE JR. HIGH AM 07

8/8/2022 - 5/22/2023

Driver: AUGUSTINE, Johnny

Vehicle: 19-04

Mon, Tue, Wed, Thu, Fri

Time: 42 min

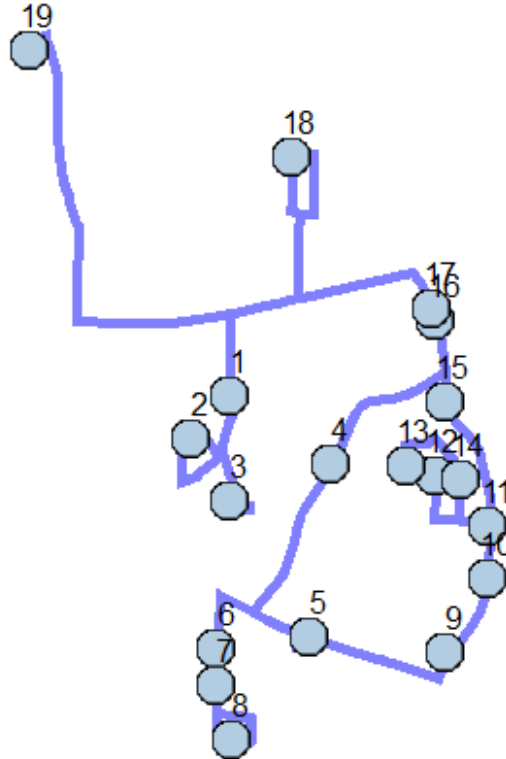
Distance: 9.74 mi

Student Crossing <X>

Students: 21 / 21





Description: PINEVILLE JR 07/ LESSIE MOORE\ PINEVILLE ELEM 03

Map






#1 - 6:48 AM - HIGHLAND DR & CRESTVIEW DR (NNW) / Crestview Dr & Highland Dr

1 Pickup

-  Go south on HIGHLAND DR toward CRESTVIEW DR 0.17 mi
-  Turn right on PINELAKE DR 0.14 mi
-  Turn right on SUNBURST LN 0.12 mi
-  Destination on the left



#2 - 6:50 AM - SUNBURST LN & VALLEYVIEW DR (NE) / Sunburst Ln & Valleyview Dr


2 Pickup

-  Go southeast on SUNBURST LN toward PINELAKE DR 519 ft
-  Turn left on PINELAKE DR and immediately turn right on HIGHLAND DR 0.14 mi
-  Destination on the right

#3 - 6:51 AM - HIGHLAND DR & ROBERT DR (NNW) / Highland Dr & Robert Dr




1 Pickup

-  Continue south on HIGHLAND DR 43 ft
-  Turn left on ROBERT DR and immediately turn right on ROBERT DR 0.12 mi

	Turn right on HIGHLAND DR	0.52 mi
	Turn right on LA HWY 28 E	0.50 mi
	Turn right on STILLEY RD	0.28 mi
	Turn right on WAINWRIGHT RD	0.43 mi
	Destination on the right	






#4 - 6:58 AM - 208 Wainwright Road

1 Pickup

	Go southwest on WAINWRIGHT RD toward JANET RD	0.45 mi
	Turn left on LA HWY 107	0.17 mi
	Destination on the left	

#5 - 7:00 AM - 2827 Old Marksville Hwy

1 Pickup

	Continue east on LA HWY 107	63 ft
	Turn right to stay on LA HWY 107	339 ft
	Turn right on LA HWY 107 and immediately turn left on LA HWY 107	0.27 mi
	Make sharp left on RUSHS LN	0.15 mi
	Destination on the right	

#6 - 7:03 AM - RUSHS LN & RUTH DR (NNW)

	Continue south on RUSHS LN	499 ft
	Destination on the right	






#7 - 7:03 AM - RUSHS LN & DONALD AV (NNW) / Donald Av & Rushs Ln

1 Pickup


	Continue south on RUSHS LN	0.15 mi
	Turn left on LAKE ST	219 ft
	Destination on the left	

#8 - 7:05 AM - 2707 Lake St

1 Pickup


	Go east on LAKE ST toward RUSHS LN	269 ft
	Turn left on PATTY AV	0.15 mi
	Turn right on RUSHS LN	0.32 mi
	Make sharp right on LA HWY 107	0.63 mi
	Turn left on STILLEY RD	373 ft
	Destination on the left	

#9 - 7:08 AM - 180 Stilley Road





	Go northeast on STILLEY RD	0.24 mi
	Destination on the right	

#10 - 7:10 AM - STILLEY RD & CHRISTOPHER'S WAY RD (SSE) / Christopher's Way Rd & Stilley Rd

1 Pickup

-  Continue north on STILLEY RD 0.14 mi
-  Destination on the left

#11 - 7:11 AM - 257 Stilley Road

-  Continue north on STILLEY RD 71 ft
-  Turn left on DEER TRACE RD 0.15 mi
-  Turn right at SENECA CT to stay on DEER TRACE RD 0.11 mi
-  Destination on the left




#12 - 7:12 AM - 368 Deer Trace

1 Pickup

-  Go west on DEER TRACE RD 460 ft
-  Destination on the right





#13 - 7:13 AM - 368 Deer Trace

3 Pickup

-  Go northeast on DEER TRACE RD toward DAWN DR 0.15 mi
-  Turn right on DAWN DR 0.14 mi
-  Destination on the left

#14 - 7:15 AM - 228 Dawn Drive

1 Pickup

-  Go south on DAWN DR toward DEER TRACE RD 0.11 mi
-  Turn left on DEER TRACE RD 447 ft
-  Turn left on STILLEY RD 0.35 mi
-  Destination on the left


#15 - 7:17 AM - 375 Stilley Rd. / 511 Morrow Drive

1 Pickup






-  Go north on STILLEY RD toward WAINWRIGHT RD 0.22 mi
-  Destination on the right

#16 - 7:19 AM - 520 Stilley Road

1 Pickup

-  Continue north on STILLEY RD 172 ft
-  Destination on the left








#17 - 7:19 AM - 520 Stilley Road

-  Continue northwest on STILLEY RD 0.11 mi
-  Turn left on LA HWY 28 E 0.31 mi
-  Turn right on SKYLINE DR 0.14 mi
-  Bear right on CREEKSIDE DR 443 ft
-  Turn right on CROSSOVER RD and immediately turn left on SHADOW CREEK AV 0.19 mi

	Turn left on CROSSOVER RD	320 ft
	Turn left on CROSSRIDGE AV	43 ft
	Destination on the left	






#18 - 7:23 AM - CROSSRIDGE AV & CROSSOVER RD (SSE) / Crossover Rd & Crossridge Av

5 Pickup

	Go south on CROSSRIDGE AV toward CRESTRIDGE DR	0.14 mi
	Turn left on CROSSOVER RD and immediately turn right on CREEKSIDE DR	0.12 mi
	Bear left on SKYLINE DR	0.14 mi
	Turn right on LA HWY 28 E	0.61 mi
	Turn right on EDGEWOOD DR	0.78 mi
	Turn left on Pineville Jr Loading Unloading Zone	273 ft
	Destination on the right	


#19 - 7:30 AM - Pineville Junior High School / 501 Edgewood Drive

21 Dropoff

	Turn right to stay on LA HWY 107	339 ft
	Turn right on LA HWY 107 and immediately turn left on LA HWY 107	1.23 mi
	Turn right on PINE GROVE DR	0.21 mi
	Turn right on DAVIS DR	447 ft
	Destination on the right	

#4 - 6:40 AM - DAVIS DR & TABOR ST (WSW) / Davis Dr & Tabor St

2 Pickup

	Continue east on DAVIS DR	43 ft
	Turn left on TABOR ST	0.11 mi
	Turn left on WELLS LN	484 ft
	Turn left on PINE GROVE DR	0.32 mi
	Turn right on MELROSE ST	446 ft
	Turn right on MCDERMOTT ST	0.12 mi
	Destination on the right	

#5 - 6:43 AM - MCDERMOTT ST & FAIRBROOK ST (SSE) / FAIRBROOK ST & MCDERMOTT ST

	Continue north on MCDERMOTT ST	317 ft
	Bear left on GLENDALE ST	0.18 mi
	Destination on the right	


#6 - 6:44 AM - GLENDALE ST & FOREST AV (ENE) / Forest Av & Glendale St

3 Pickup

	Continue west on GLENDALE ST	43 ft
	Turn left on FOREST AV	326 ft
	Destination on the right	




#7 - 6:45 AM - FOREST AV & FAIRBROOK ST (N) / Fairbrook St & Forest Av

2 Pickup

	Continue south on FOREST AV	375 ft
	Destination on the right	

#8 - 6:46 AM - FOREST AV & MEADOW ST (NNW)

1 Pickup

	Go south on FOREST AV toward MEADOW ST	368 ft
	Turn right on MELROSE ST	0.12 mi
	Destination on the right	

#9 - 6:47 AM - MELROSE ST & HOLLY OAK ST (ENE) / Holly Oak St & Melrose St

1 Pickup

	Continue west on MELROSE ST	0.37 mi
---	-----------------------------	---------



Destination on the right

#10 - 6:49 AM - MELROSE ST & PINE ST (ESE) / EXPRESSWAY DR & MELROSE ST & PINE ST



Go northwest on MELROSE ST toward EXPRESSWAY DR / PINE ST 43 ft



Continue on PINE ST 0.16 mi



Turn left on COLLEGE ST and immediately turn right on CROSS ST 0.15 mi



Turn right on HOLLOWAY DR 253 ft



Destination on the right

#11 - 6:51 AM - HOLLOWAY DR & WARE ST (SSW)

1 Pickup



Continue northeast on HOLLOWAY DR 368 ft



Turn right on BYRON ST 0.12 mi



Destination on the right

#12 - 6:52 AM - BYRON ST & COLLEGE ST (WNW)



Go southeast on BYRON ST toward COLLEGE ST 43 ft



Turn left on COLLEGE ST 352 ft



Turn left on BURNS ST 0.12 mi



Turn right on HOLLOWAY DR 337 ft



Destination on the right

#13 - 6:54 AM - PRAIRIE ST (SW) / ARKANSAS ST & HOLLOWAY DR & PRAIRIE ST

1 Pickup



Continue northeast on HOLLOWAY DR 43 ft



Turn right on ARKANSAS ST 0.13 mi



Destination on the right

#14 - 6:55 AM - ARKANSAS ST & PENICK ST (SSW) / Arkansas St & Penick St



Go northeast on ARKANSAS ST toward PENICK ST 43 ft



Turn right on PENICK ST 0.20 mi



Turn right on MESSER ST 361 ft



Turn right on CUMMINS ST 134 ft



Destination on the left

#15 - 6:57 AM - 506 Cummins St



Go back southeast on CUMMINS ST 134 ft



Turn right on MESSER ST 25 ft



Destination on the right

#16 - 6:57 AM - MESSER ST & (N) / & Messer St



Go south on MESSER ST toward SUNSHINE DR 0.17 mi



Destination on the right

#17 - 6:58 AM - MESSER ST & COTTON ST (NW) / COTTON ST & MESSER ST

1 Pickup



Continue south on MESSER ST 43 ft



Make sharp left on COTTON ST 0.11 mi



Continue on FOX ST 306 ft



Destination on the right

#18 - 7:00 AM - 606 Fox St

2 Pickup



Go northeast on FOX ST 412 ft



Destination on the right

#19 - 7:00 AM - & CATHERINE ST (SW) / & Catherine St

1 Pickup



Continue northeast on FOX ST 0.13 mi



Continue on HEMBLING DR 285 ft



Make sharp left on HILTON CT 0.13 mi



Make U-turn and go back on HILTON CT 0.11 mi



Destination on the left

#20 - 7:03 AM - 102 Hilton Court

1 Pickup



Go south on HILTON CT toward HEMBLING DR 145 ft



Turn left on HEMBLING DR 0.31 mi



Turn left on LA HWY 28 E 0.16 mi



Make U-turn at COTTINGHAM EXPRESSWAY and go back on LA HWY 28 E 0.17 mi



Turn right on HEMBLING DR 425 ft



Destination on the right

#21 - 7:06 AM - 110 Hembling Drive

1 Pickup



Go southwest on HEMBLING DR toward HILTON CT 0.28 mi



Continue on FOX ST 0.27 mi



Continue on COTTON ST 0.11 mi



Make sharp right on MESSER ST 232 ft



Turn right on SUNSHINE DR 323 ft



Turn left on COTTON ST 297 ft



Continue on FOX ST 0.27 mi



Continue on HEMBLING DR 0.36 mi



Turn right on LA HWY 28 E and immediately turn left on PALMETTO ST 0.23 mi



Destination on the right

#22 - 7:13 AM - PALMETTO ST & NELLIE ST (SSE) / Nellie St & Palmetto St

1 Pickup



Go north on PALMETTO ST toward NELLIE ST 43 ft



Turn left on NELLIE ST 311 ft



Turn left on JEANNIE ST 504 ft



Destination on the right

#23 - 7:14 AM - JEANNIE ST & CHERRY ST (NNW) / Cherry St & Jeannie St

1 Pickup



Go south on JEANNIE ST toward CHERRY ST 43 ft



Turn right on CHERRY ST 259 ft



Turn right on EXPRESSWAY DR 0.21 mi



Destination on the right

#24 - 7:16 AM - Montclair Apts / 2050 Expressway Drive

2 Pickup



Go north on EXPRESSWAY DR toward PELICAN DR 0.22 mi



Turn right on PELICAN DR 0.34 mi



Destination on the right

#25 - 7:18 AM - PELICAN DR & JO ANNE DR (W) / JO ANNE DR & PELICAN DR

3 Pickup



Go southeast on PELICAN DR toward JO ANNE DR 0.25 mi



Destination on the right

#26 - 7:20 AM - PLEASANT VALLEY TRAILER PARK (N) / PELICAN DR & PLEASANT VALLEY DR

2 Pickup



Go south on PELICAN DR toward PLEASANT VALLEY DR 504 ft



Make sharp right on BELL RD 0.13 mi



Destination on the right

#27 - 7:21 AM - 210 Bell Road

3 Pickup



Go west on BELL RD toward CAROLYN ST 43 ft



Turn right on NORA ST 0.32 mi



Turn right on CAROLYN ST 339 ft



Turn left on PALMETTO ST 0.13 mi







Turn left on LA HWY 28 E 0.49 mi



Destination on the left

#28 - 7:25 AM - MISTY HOLLOW APTS / 2753 Hwy 28 East

1 Pickup

-  Go east on LA HWY 28 E toward BORDELON DR 0.38 mi
-  Turn left on EDGEWOOD DR 0.78 mi
-  Turn left on Pineville Jr Loading Unloading Zone 273 ft
-  Destination on the right

#29 - 7:30 AM - Pineville Junior High School / 501 Edgewood Drive

35 Dropoff

Run - PINEVILLE JR. HIGH AM 09

8/8/2022 - 5/22/2023

Driver: AUGUSTINE, Dariale A

Vehicle: 19-17

Mon, Tue, Wed, Thu, Fri

Time: 41 min

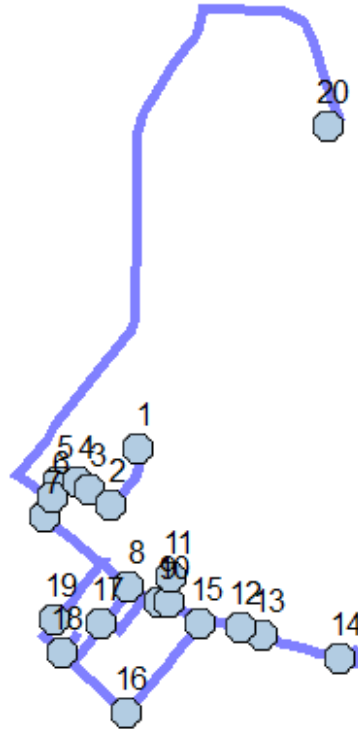
Distance: 10.5 mi

Student Crossing <X>

Students: 36 / 36



Description: LM/PE

Map



#1 - 8:04 AM - BRAGG ST & HICKORY DR (NNW)

1 Pickup

-  Go southwest on BRAGG ST toward HICKORY DR 0.30 mi
-  Destination on the right


#2 - 8:06 AM - BRAGG ST & ROGERS ST (NNE) / Bragg St & Rogers St

1 Pickup

-  Continue southwest on BRAGG ST 43 ft
-  Turn right on ROGERS ST 0.12 mi
-  Destination on the right

#3 - 8:07 AM - ROGERS ST & ALLEN ST (ESE) / Allen St & Rogers St

2 Pickup

-  Continue northwest on ROGERS ST 350 ft
-  Destination on the right




#4 - 8:08 AM - ROGERS ST & ARMSTRONG ST (ESE) / Armstrong St & Rogers St

2 Pickup

-  Go northwest on ROGERS ST toward ARMSTRONG ST 391 ft




 Turn left on BROOKS ST 308 ft
 Destination on the left

#5 - 8:09 AM - 108 Brooks St

 Go southwest on BROOKS ST toward MILTON ST / WADLEY ST 395 ft
 Make sharp left on WADLEY ST 191 ft
 Destination on the left





#6 - 8:10 AM - 103 Wadley St

3 Pickup

 Go southeast on WADLEY ST toward RUTH ST 142 ft
 Turn right on RUTH ST 464 ft
 Destination on the right



#7 - 8:11 AM - RUTH ST & RAY ST (NNE) / RAY ST & RUTH ST

1 Pickup

 Go southwest on RUTH ST toward RAY ST 43 ft
 Turn left on RAY ST 0.20 mi
 Continue on BAYOU MARIA RD 0.29 mi
 Destination on the right




#8 - 8:13 AM - BAYOU MARIA RD & HICKORY ST (WNW)

1 Pickup

 Go southeast on BAYOU MARIA RD toward HICKORY ST 0.16 mi
 Destination on the right



#9 - 8:14 AM - BAYOU MARIA RD & RADIO RD (W)

1 Pickup

 Go east on BAYOU MARIA RD toward RADIO RD 197 ft
 Turn left on ORCHARD 62 ft
 Destination on the right




#10 - 8:15 AM - 320 Orchard

3 Pickup

 Go north on ORCHARD 0.13 mi
 Destination on the right



#11 - 8:16 AM - ORCHARD & WALNUT (E) / Orchard & Walnut

5 Pickup

 Continue south on ORCHARD 0.15 mi
 Turn right on ORCHARD and immediately turn left on BAYOU MARIA RD 0.38 mi
 Destination on the left



#12 - 8:18 AM - 1495 Bayou Maria Road

2 Pickup

 Go east on BAYOU MARIA RD toward PRYOR ST 0.11 mi
 Destination on the right





#13 - 8:19 AM - BAYOU MARIA RD & WESTBROOK ST (W)

2 Pickup

 Go east on BAYOU MARIA RD toward WESTBROOK ST 0.37 mi
 Destination on the right



#14 - 8:20 AM - BAYOU MARIA RD & CEDAR LN (W)

5 Pickup

 Go northeast on BAYOU MARIA RD toward CEDAR LN 0.15 mi
 Make U-turn and go back on BAYOU MARIA RD 0.80 mi
 Turn left on DUPREE ST 193 ft
 Destination on the left




#15 - 8:24 AM - 107 Dupree St

3 Pickup

 Go southwest on DUPREE ST toward HILLSDALE DR 0.54 mi
 Destination on the right








#16 - 8:25 AM - DUPREE ST & CREPE MYRTLE ST (NNE) / Crepe Myrtle St & Dupree St

1 Pickup

 Go southwest on DUPREE ST toward CREPE MYRTLE ST 43 ft
 Turn right on CREPE MYRTLE ST 0.34 mi
 Turn right on HICKORY ST 0.22 mi
 Destination on the left





#17 - 8:28 AM - 134 Hickory St

1 Pickup

 Continue northeast on HICKORY ST 0.22 mi
 Turn right on BAYOU MARIA RD 363 ft
 Turn right on EMMA RD 0.19 mi
 Turn right on LEWIS ST 364 ft
 Turn left on HICKORY ST 0.25 mi
 Turn right on CREPE MYRTLE ST 343 ft
 Destination on the left

#18 - 8:32 AM - 111 Lambert St

1 Pickup

 Go northeast on LAMBERT ST toward CREPE MYRTLE ST 0.12 mi
 Make U-turn and go back on LAMBERT ST 0.12 mi
 Turn right on CREPE MYRTLE ST 0.12 mi
 Turn right on WAYNE ST 482 ft



Destination on the left

#19 - 8:34 AM - Evan Yates / 304 Wayne St

1 Pickup



- Go northeast on WAYNE ST toward WARD ST 0.33 mi
- Turn left on BAYOU MARIA RD 0.12 mi
- Continue on RAY ST 0.27 mi
- Bear right on MILTON ST 399 ft
- Turn left on WADLEY ST 0.17 mi
- Turn right on EXPRESSWAY DR 0.21 mi
- Continue 446 ft
- Continue on COTTINGHAM EXPRESSWAY 2.11 mi
- Turn right on EDGEWOOD DR 0.94 mi
- Turn right on Pineville Jr Loading Unloading Zone 273 ft
- Destination on the right

#20 - 8:45 AM - Pineville Junior High School / 501 Edgewood Drive

36 Dropoff