

# Run - FOREST HILL JR HIGH AM 01

8/8/2022 - 5/22/2023

Driver: NOLEN, PATRICIA

Vehicle: 14-08

Mon, Tue, Wed, Thu, Fri

Time: 22 min

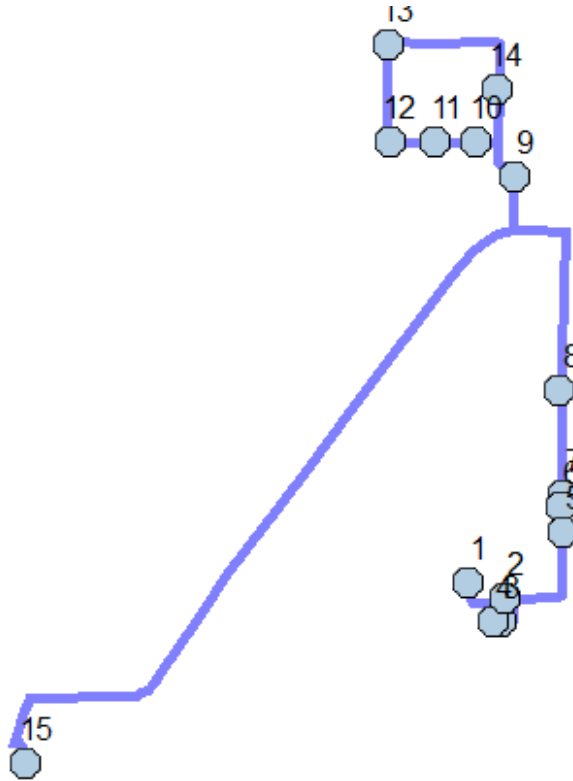
Distance: 5.44 mi

Student Crossing <X>

Students: 53 / 53

Description:

## Map



### #1 - 6:33 AM - 309 Earl Linzey Rd

1 Pickup

-  Go southeast on EARL LINZAY RD 0.14 mi
-  Destination on the left

### #2 - 6:33 AM - 307 Earl Linzey Road

1 Pickup

-  Go east on EARL LINZAY RD 107 ft
-  Turn right 450 ft
-  Destination on the left

### #3 - 6:34 AM - 287 Earl Linzey Rd

2 Pickup

-  Go west 100 ft
-  Destination on the left

### #4 - 6:35 AM - 291 Earl Linzey Rd, #C

4 Pickup

-  Go northwest toward EARL LINZAY RD 144 ft
-  Make U-turn and go back 0.13 mi

 Turn right on EARL LINZAY RD 0.30 mi  
 Destination on the right

**#5 - 6:37 AM - 185 Earl Linzay Rd**

2 Pickup

 Go north on EARL LINZAY RD 348 ft  
 Destination on the left

**#6 - 6:37 AM - 3915 Earl Linzay Road**

 Go north on EARL LINZAY RD 163 ft  
 Destination on the right

**#7 - 6:38 AM - 175 Earl Linzay Rd**

1 Pickup

 Continue north on EARL LINZAY RD 0.28 mi  
 Destination on the left


**#8 - 6:39 AM - 112 Earl Linzay Rd**

1 Pickup

 Continue north on EARL LINZAY RD 0.43 mi  
 Turn left on LA HWY 112 0.14 mi  
 Turn right on PARK DR 0.14 mi  
 Destination on the right

**#9 - 6:42 AM - 26 Park Dr**

4 Pickup

 Continue northwest on PARK DR 0.13 mi  
 Turn left on FOREST DR 301 ft  
 Destination on the right

**#10 - 6:43 AM - 11462 C Waters Rd / 10 Forest Drive**

 Continue west on FOREST DR 0.11 mi  
 Destination on the right

**#11 - 6:44 AM - 11464 C Waters Rd / 40 Forest Drive**

7 Pickup

 Continue west on FOREST DR 0.12 mi  
 Destination on the right





**#12 - 6:45 AM - AUDUBON DR & C WATERS RD (E) / AUDUBON DR & FOREST DR**

17 Pickup

 Continue west on FOREST DR 43 ft  
 Turn right on AUDUBON DR 0.26 mi  
 Destination on the right








### #13 - 6:46 AM - AUDUBON DR & OAK DR (SSE)

4 Pickup

-  Go north on AUDUBON DR toward OAK DR 43 ft
-  Turn right on OAK DR 0.30 mi
-  Turn right on PARK DR 0.12 mi
-  Destination on the right

### #14 - 6:48 AM - PARK DR & PINE DR (NNW)

9 Pickup

-  Continue south on PARK DR 0.41 mi
-  Turn right on LA HWY 112 1.56 mi
-  Continue on 7TH AVE 0.17 mi
-  Continue 0.19 mi
-  Turn left on 10TH ST 0.13 mi
-  Turn left on BLUE LAKE RD and immediately turn right on FOREST HILL LOAD/UNLOAD LOOP 194 ft
-  Destination on the right

### #15 - 6:55 AM - Forest Hill Junior High School / 15 Hwy 497

53 Dropoff

# Run - FOREST HILL JR HIGH AM 02

8/8/2022 - 5/22/2023

Driver: PERKINS, HANNAH P

Vehicle: 18-03

Mon, Tue, Wed, Thu, Fri

Time: 37 min

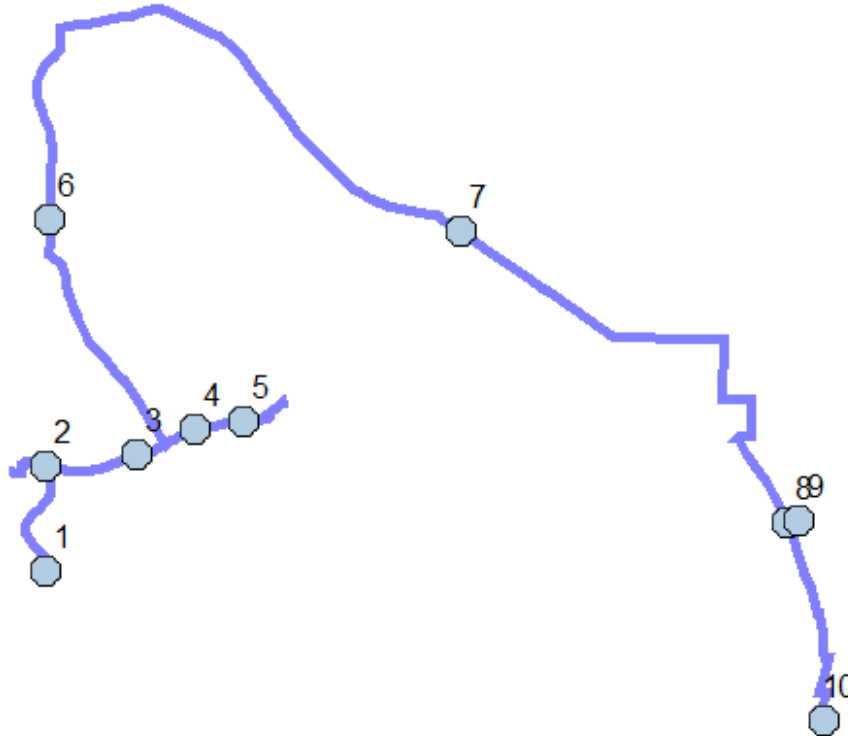
Distance: 14.33 mi

Student Crossing <X>

Students: 52 / 52



Description:

## Map



### #1 - 6:18 AM - 205 Richmond Rd

1 Pickup

	Go north on RICHMOND RD toward AHTUS MELDER RD	0.75 mi
	Turn left	0.16 mi
	Turn left	0.15 mi
	Make U-turn and go back	0.15 mi
	Turn right	0.14 mi
	Destination on the left	

### #2 - 6:22 AM - 347 Richmond Road

1 Pickup


	Continue east	135 ft
	Continue on AHTUS MELDER RD	0.55 mi
	Destination on the right	

### #3 - 6:24 AM - 421 Ahtus Melder Rd

	Continue east on AHTUS MELDER RD	0.17 mi
	Continue	0.22 mi
	Destination on the right	

#### #4 - 6:26 AM - 363 Ahtus Melder Rd

1 Pickup

	Continue east	0.47 mi
	Turn right on KING RD	0.14 mi
	Make U-turn and go back on KING RD	0.14 mi
	Turn left	0.17 mi
	Destination on the left	

#### #5 - 6:29 AM - 289 Ahtus Melder Rd

3 Pickup

	Continue west	0.52 mi
	Turn right on UPPER BOY SCOUT	1.59 mi
	Destination on the right	

#### #6 - 6:35 AM - 1328 Boy Scout Rd

3 Pickup

	Go north on UPPER BOY SCOUT	1.24 mi
	Turn right on LA HWY 112	2.98 mi
	Destination on the left	

#### #7 - 6:42 AM - 343 La Hwy 112 / 5659 La Hwy 112

1 Pickup

	Continue east on LA HWY 112	1.80 mi
	Turn right on STATE RT 497	0.36 mi
	Turn left	0.18 mi
	Turn right	0.87 mi
	Continue on 10TH ST	177 ft
	Destination on the right	

#### #8 - 6:49 AM - PERKINS RD & 10TH ST (NNW)

32 Pickup

	Go south on 10TH ST	43 ft
	Turn left	379 ft
	Destination on the left	

#### #9 - 6:49 AM - 115 Thelma Drive / 100 Thelma Drive

10 Pickup

	Continue east	250 ft
	Make U-turn and go back	0.12 mi
	Turn left on 10TH ST	0.86 mi
	Turn right	488 ft
	Continue on LA HWY 165 S	0.13 mi
	Turn left	252 ft



Turn right on 10TH ST

0.13 mi



Turn left on BLUE LAKE RD and immediately turn right on FOREST HILL  
LOAD/UNLOAD LOOP

194 ft



Destination on the right

## #10 - 6:55 AM - Forest Hill Junior High School / 15 Hwy 497

52 Dropoff

# Run - FOREST HILL JR HIGH AM 03

8/8/2022 - 5/22/2023

Driver: FRALICK, VICKIE

Vehicle: 15-09

Mon, Tue, Wed, Thu, Fri

Time: 1 hr 1 min

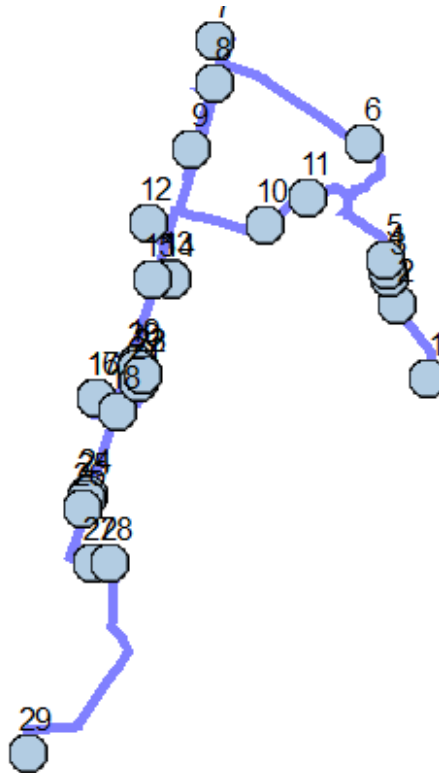
Distance: 20.34 mi

Student Crossing <X>

Students: 41 / 41

Description:

## Map



### #1 - 5:53 AM - 243 Fish Hatchery Road

1 Pickup

-  Go east toward FISH HATCHERY 188 ft
-  Turn left on FISH HATCHERY 0.57 mi
-  Destination on the right

### #2 - 5:55 AM - 309 Fish Hatchery Rd

1 Pickup

-  Continue north on FISH HATCHERY 0.19 mi
-  Destination on the left

### #3 - 5:56 AM - 266 Fish Hatchery Rd

1 Pickup




-  Continue north on FISH HATCHERY 289 ft
-  Destination on the left

### #4 - 5:57 AM - 393 Fish Hatchery Rd






3 Pickup

-  Continue north on FISH HATCHERY 405 ft
-  Destination on the left

### #5 - 5:58 AM - 425 Fish Hatchery Rd






	Go northwest on FISH HATCHERY toward MARSHALL RD	0.57 mi
	Turn right on BOOKER FOWLER RD	0.52 mi
	Destination on the right	

### #6 - 6:01 AM - 130 Booker Fowler Rd

	Go northwest on BOOKER FOWLER RD toward CHINQUAPIN RD	1.13 mi
	Turn right on LA HWY 165 S	0.15 mi
	Turn left on AMITE RD	101 ft
	Continue on J STRANGE RD	333 ft
	Destination on the left	




### #7 - 6:05 AM - 9990 US-165

1 Pickup

	Go west on J STRANGE RD toward AMITE RD / LA HWY 165 S	139 ft
	Make U-turn and go back on J STRANGE RD	472 ft
	Turn right on LA HWY 165 S	0.36 mi
	Make U-turn at SQUIRES and go back on LA HWY 165 S	443 ft
	Destination on the left	






### #8 - 6:07 AM - 1066 La Hwy 165 S / 1070 La Hwy 165 S

1 Pickup

	Go north on LA HWY 165 S toward BOOKER FOWLER RD	0.15 mi
	Make U-turn at BOOKER FOWLER RD and go back on LA HWY 165 S	0.65 mi
	Destination on the right	

### #9 - 6:08 AM - 10218 La Hwy 165 S / 10191 La Hwy 165 S

1 Pickup

	Go south on LA HWY 165 S	0.19 mi
	Make U-turn and go back on LA HWY 165 S	0.85 mi
	Turn right on BOOKER FOWLER RD	1.65 mi
	Turn right on FISH HATCHERY	0.66 mi
	Destination on the left	


### #10 - 6:16 AM - 550 Fish Hatchery

	Go west on FISH HATCHERY	0.62 mi
	Turn right on LA HWY 165 S	1.06 mi
	Turn right on BOOKER FOWLER RD	1.65 mi
	Turn right on FISH HATCHERY	0.30 mi
	Destination on the left	

### #11 - 6:24 AM - 577 Fish Hatchery Rd

	Go west on FISH HATCHERY	1.00 mi
---	--------------------------	---------



	Turn left on LA HWY 165 S	0.24 mi
	Turn right on JONES RD	0.24 mi
	Turn right to stay on JONES RD	0.15 mi
	Destination on the left	


### #12 - 6:29 AM - 36 M. Jones Road / 38 Jones Road

#### 1 Pickup

	Go southeast on JONES RD	0.18 mi
	Turn right	0.20 mi
	Turn left on NALL RD	0.10 mi
	Destination on the left	

### #13 - 6:31 AM - 13 Nall Rd

#### 3 Pickup

	Continue southeast on NALL RD	110 ft
	Make U-turn and go back on NALL RD	42 ft
	Destination on the right	

### #14 - 6:32 AM - 15 Nall Rd

#### 2 Pickup

	Continue northwest on NALL RD	0.12 mi
	Turn left on LA HWY 165 S	304 ft
	Destination on the right	

### #15 - 6:33 AM - 10300 US-165





#### 1 Pickup

	Continue south on LA HWY 165 S	0.97 mi
	Turn right on LA HWY 112	0.15 mi
	Turn right on EARNEST JOHNSON RD	0.12 mi
	Destination on the right	

### #16 - 6:35 AM - 50 Earnest Johnson Rd

	Idle	
---	------	--


### #17 - 6:36 AM - 10486 US-165

	Go back south on EARNEST JOHNSON RD	0.12 mi
	Turn left on LA HWY 112	0.17 mi
	Turn left on LA HWY 165 S	170 ft
	Destination on the right	

### #18 - 6:37 AM - 28 B Carter Rd


#### 2 Pickup

	Continue north on LA HWY 165 S	0.34 mi
	Turn right on BERDIE CARTER RD	208 ft

 Destination on the left

**#19 - 6:38 AM - 7 Bertie Carter Rd, #A**


 Go southeast on BERDIE CARTER RD 105 ft

 Destination on the right


**#20 - 6:39 AM - 34 Berdie Carter Rd**

1 Pickup

 Continue southeast on BERDIE CARTER RD 235 ft

 Turn right 0.25 mi

 Make U-turn and go back 0.17 mi


 Destination on the right

**#21 - 6:41 AM - 22 B Carter Rd**

3 Pickup

 Go north toward BERDIE CARTER RD 402 ft

 Turn right on BERDIE CARTER RD 70 ft


 Destination on the right

**#22 - 6:42 AM - 34 B Carter Rd**

1 Pickup

 Continue southeast on BERDIE CARTER RD 465 ft

 Make U-turn and go back on BERDIE CARTER RD 424 ft


 Destination on the left

**#23 - 6:43 AM - 40 B Carter Rd, #C**

3 Pickup

 Continue northwest on BERDIE CARTER RD 0.14 mi


 Turn left on LA HWY 165 S 0.95 mi

 Destination on the right

**#24 - 6:45 AM - 10644 US-165**


3 Pickup


 Continue south on LA HWY 165 S 109 ft

 Destination on the right

**#25 - 6:46 AM - 10650 US-165**

6 Pickup

 Go south on LA HWY 165 S 403 ft

 Destination on the right

**#26 - 6:46 AM - 10668 US-165**

2 Pickup

 Go south on LA HWY 165 S toward STOKES LN 0.33 mi

 Turn left on STOKES LN 0.18 mi



Destination on the left

### #27 - 6:48 AM - 25 Stokes Lane

2 Pickup



Continue east on STOKES LN

0.12 mi



Destination on the left

### #28 - 6:49 AM - 53 Stokes Lane

2 Pickup



Continue east on STOKES LN

122 ft



Turn right at HERRON RD to stay on STOKES LN

0.64 mi



Turn right on LA HWY 112

0.59 mi



Continue on 7TH AVE

0.17 mi



Continue

0.19 mi



Turn left on 10TH ST

0.13 mi



Turn left on BLUE LAKE RD and immediately turn right on FOREST HILL LOAD/UNLOAD LOOP

194 ft



Destination on the right

### #29 - 6:55 AM - Forest Hill Junior High School / 15 Hwy 497

41 Dropoff

# Run - FOREST HILL JR HIGH AM 04

8/8/2022 - 5/22/2023

Driver: HEBERT, RICHARD G

Vehicle:

Mon, Tue, Wed, Thu, Fri

Time: 34 min

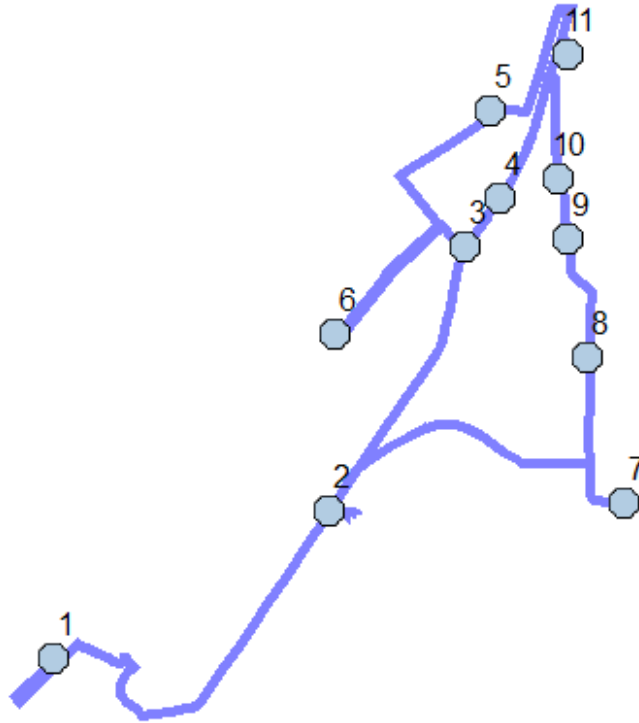
Distance: 11.33 mi

Student Crossing <X>

Students: 27 / 27







Description:

## Map






### #1 - 6:20 AM - 11950 US-165

2 Pickup

-  Go southwest toward LA HWY 165 S 0.21 mi
-  Turn left and immediately turn left on LA HWY 165 S 0.34 mi
-  Turn right 0.50 mi
-  Turn left on LA HWY 497 1.12 mi
-  Turn right on HOLDEN RD 23 ft
-  Destination on the left

### #2 - 6:26 AM - 8 Holden Road

4 Pickup

-  Go east on HOLDEN RD toward LA HWY 497 0.12 mi
-  Make U-turn and go back on HOLDEN RD 0.13 mi
-  Make sharp right on LA HWY 497 1.16 mi
-  Destination on the left

### #3 - 6:31 AM - 297 Hwy 497 / 285 Hwy 497

4 Pickup

-  Continue northeast on LA HWY 497 0.22 mi



Destination on the right

### #4 - 6:32 AM - 96 La Hwy 497

1 Pickup



Go north on LA HWY 497 toward BUTTER CEMETERY RD 0.65 mi



Continue on 10TH ST 0.13 mi



Turn left 252 ft



Turn left on LA HWY 165 S 0.41 mi



Turn right on WILLIS GUNTER RD 0.14 mi



Destination on the right

### #5 - 6:36 AM - 28 Willis Gunter Road

2 Pickup



Go southwest on WILLIS GUNTER RD 0.43 mi



Turn left 0.24 mi



Turn right on LA HWY 165 S 0.58 mi



Destination on the right

### #6 - 6:39 AM - LA HWY 165 S & (NNE) / & LA HWY 165 S

1 Pickup



Continue southwest on LA HWY 165 S 43 ft



Make U-turn and go back on LA HWY 165 S 0.60 mi



Turn right 0.12 mi



Turn right on LA HWY 497 0.94 mi



Make sharp left on BUTTER CEMETERY CUTOFF RD 0.98 mi



Turn right on BUTTER CEMETERY RD 0.26 mi



Destination on the right

### #7 - 6:47 AM - 380 Butter Cemetery Road

2 Pickup



Go back north on BUTTER CEMETERY RD 0.66 mi



Destination on the left

### #8 - 6:49 AM - 214 Butter Cemetery Road

7 Pickup



Continue north on BUTTER CEMETERY RD 0.26 mi



Turn left at JOUETTE RD to stay on BUTTER CEMETERY RD 0.24 mi



Destination on the left

### #9 - 6:51 AM - 140 Butter Cemetery Road

1 Pickup







Continue north on BUTTER CEMETERY RD 0.23 mi



Destination on the right

### #10 - 6:52 AM - 79 Butter Cemetery Rd

**3 Pickup**

-  Continue north on BUTTER CEMETERY RD 0.41 mi
-  Turn right on LA HWY 497 0.14 mi
-  Turn right on BLUE LAKE RD and immediately turn right on FOREST HILL  
LOAD/UNLOAD LOOP 194 ft
-  Destination on the right

**#11 - 6:55 AM - Forest Hill Junior High School / 15 Hwy 497**

27 Dropoff

# Run - FOREST HILL JR HIGH AM 05

8/8/2022 - 5/22/2023

Driver: LINZAY, TERRI

Vehicle: 15-05

Mon, Tue, Wed, Thu, Fri

Time: 34 min

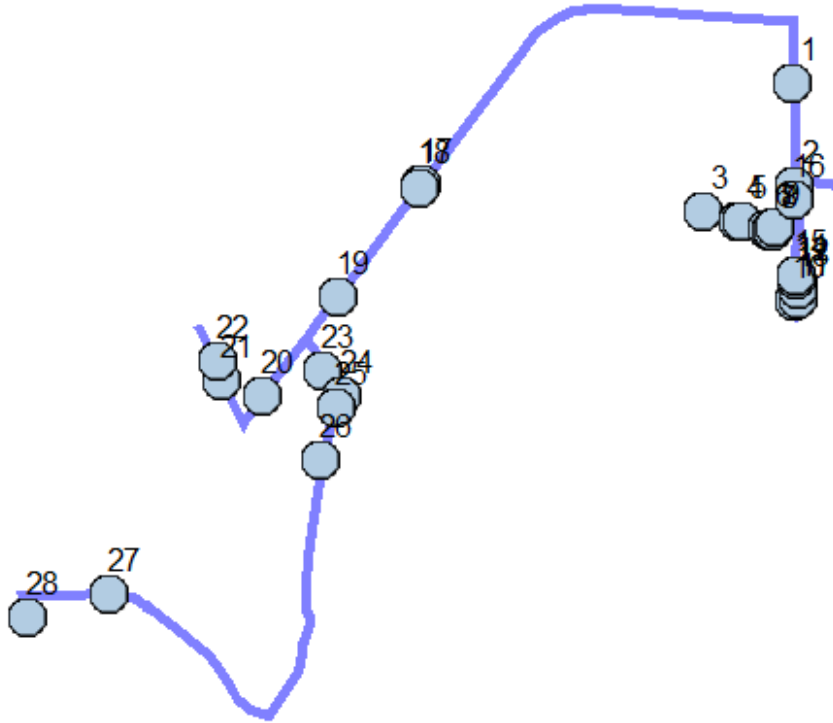
Distance: 6.88 mi

Student Crossing <X>

Students: 47 / 47

Description:

## Map




### #1 - 6:21 AM - 20 Randolph Rd

1 Pickup

-  Continue south on RANDOLPH RD 0.25 mi
-  Destination on the right




### #2 - 6:22 AM - 80 Randolph Rd, #A

2 Pickup

-  Continue south on RANDOLPH RD 0.11 mi
-  Turn right on JOYCE JOHNSON RD 0.24 mi
-  Destination on the right

### #3 - 6:24 AM - 19 J Johnson Rd


1 Pickup

-  Continue northwest on JOYCE JOHNSON RD 61 ft
-  Make U-turn and go back on JOYCE JOHNSON RD 0.10 mi
-  Destination on the left

### #4 - 6:25 AM - 20 J Johnson Rd

2 Pickup

-  Continue east on JOYCE JOHNSON RD 60 ft

 Destination on the left

**#5 - 6:25 AM - 14 J Johnson Rd**

2 Pickup

 Continue east on JOYCE JOHNSON RD 327 ft  
 Destination on the right

**#6 - 6:26 AM - 23 Joyce Johnson Road, #A**

1 Pickup

 Continue east on JOYCE JOHNSON RD 39 ft  
 Destination on the right

**#7 - 6:26 AM - 23 J Johnson Rd, #A**

3 Pickup

 Continue east on JOYCE JOHNSON RD 24 ft  
 Destination on the right

**#8 - 6:27 AM - 19 Joyce Johnson Road**

4 Pickup




 Continue east on JOYCE JOHNSON RD 31 ft  
 Destination on the left

**#9 - 6:27 AM - 18 Joyce Johnson Road**

 Continue east on JOYCE JOHNSON RD 291 ft  
 Turn right on RANDOLPH RD 0.17 mi  
 Destination on the right

**#10 - 6:29 AM - 118 Randolph Rd**

2 Pickup

 Continue south on RANDOLPH RD 220 ft  
 Make U-turn and go back on RANDOLPH RD 251 ft  
 Destination on the right






**#11 - 6:30 AM - 119 Randolph Rd**

1 Pickup

 Continue north on RANDOLPH RD 210 ft  
 Destination on the right

**#12 - 6:30 AM - 129 Randolph Rd**

2 Pickup

 Go north on RANDOLPH RD toward JOYCE JOHNSON RD 0.25 mi  
 Turn right on AUSTIN RD 0.11 mi  
 Make U-turn and go back on AUSTIN RD 0.11 mi  
 Turn left on RANDOLPH RD 0.33 mi  
 Make U-turn and go back on RANDOLPH RD 370 ft





Destination on the right

### #13 - 6:34 AM - 235 Randolph Road / 118 Randolph Road

3 Pickup



Continue north on RANDOLPH RD

133 ft



Destination on the right

### #14 - 6:34 AM - 127 Randolph Rd

7 Pickup



Go north on RANDOLPH RD

43 ft



Destination on the right

### #15 - 6:35 AM - 125 Randolph Rd

1 Pickup



Continue north on RANDOLPH RD

0.18 mi



Destination on the left

### #16 - 6:36 AM - 86 Randolph Rd



Go north on RANDOLPH RD toward AUSTIN RD

0.43 mi



Turn left on LA HWY 112

1.07 mi



Destination on the left

### #17 - 6:40 AM - 4043 LA-112

1 Pickup



Continue southwest on LA HWY 112

55 ft



Destination on the left

### #18 - 6:40 AM - 4041 LA-112

1 Pickup



Go southwest on LA HWY 112

0.32 mi



Destination on the left

### #19 - 6:41 AM - 4111 LA-112

1 Pickup



Go southwest on LA HWY 112 toward STOKES LN

0.29 mi



Destination on the left

### #20 - 6:42 AM - 4155 LA-112

2 Pickup



Go southwest on LA HWY 112 toward GENE MESSER RD

423 ft



Make sharp right on GENE MESSER RD

0.11 mi



Destination on the left



### #21 - 6:43 AM - 219 Gene Messer Rd

1 Pickup







Go northwest on GENE MESSER RD

0.14 mi


 Make U-turn and go back on GENE MESSER RD 523 ft  
 Destination on the left

**#22 - 6:44 AM - 310 Gene Messer Rd**

1 Pickup

 Continue southeast on GENE MESSER RD 0.16 mi  
 Make sharp left on LA HWY 112 0.25 mi  
 Turn right 478 ft  
 Destination on the right

**#23 - 6:46 AM - 4135 LA-112**

 Go southeast 424 ft  
 Destination on the left

**#24 - 6:47 AM - 119 Sandy Acres Drive**

1 Pickup

 Continue southwest 171 ft  
 Destination on the left

**#25 - 6:48 AM - 125 Sandy Acres Dr**

2 Pickup

 Go south 0.13 mi  
 Destination on the right

**#26 - 6:48 AM - 4151 LA-112, FOREST HILL, LA 71430 / Unknown Address**

1 Pickup

 Go south 0.63 mi  
 Turn right on BLUE LAKE RD 0.49 mi  
 Destination on the left

**#27 - 6:53 AM - BLUE LAKE RD & 13TH ST (WSW) / 13th St & Blue Lake Rd**

4 Pickup

 Continue west on BLUE LAKE RD 0.21 mi  
 Make sharp left on FOREST HILL LOAD/UNLOAD LOOP 110 ft  
 Destination on the right

**#28 - 6:55 AM - Forest Hill Junior High School / 15 Hwy 497**

47 Dropoff

# Run - FOREST HILL JR HIGH AM 06

8/8/2022 - 5/22/2023

Driver: GLENN, JODY

Vehicle: 14-30

Mon, Tue, Wed, Thu, Fri

Time: 1 hr 6 min

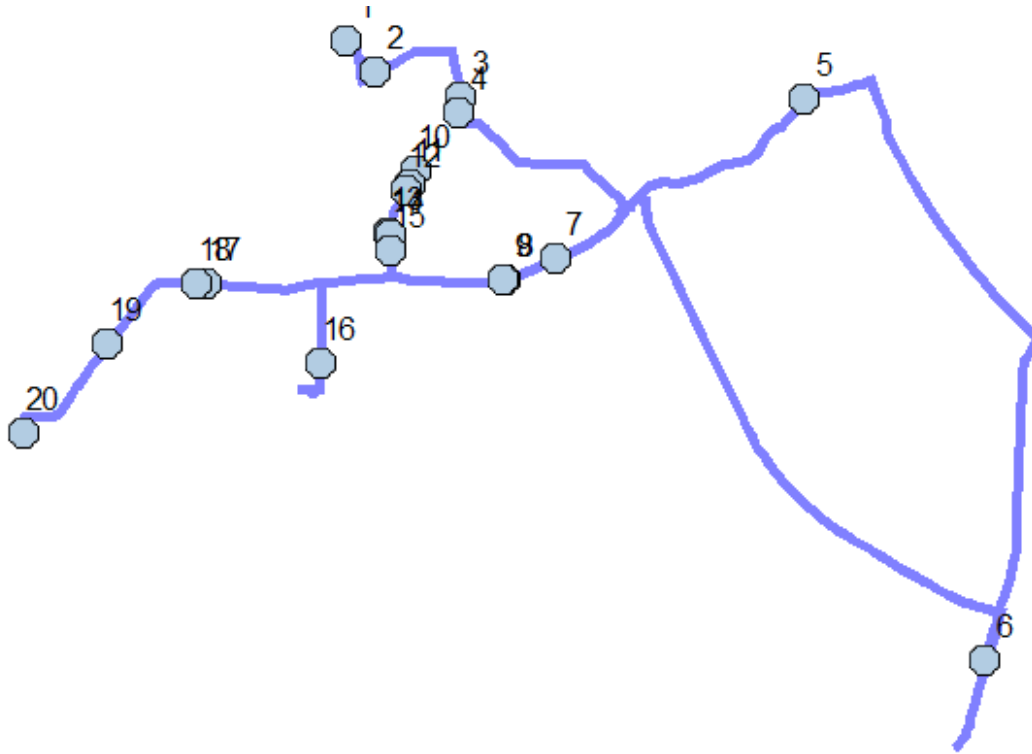
Distance: 32.23 mi

Student Crossing <X>

Students: 28 / 28

Description:

## Map



### #1 - 5:49 AM - 120 Indian Hill Rd

-  Go east on INDIAN HILLS RD 417 ft
-  Turn right to stay on INDIAN HILLS RD 0.39 mi
-  Turn left on MARTIN SPRINGS RD 0.15 mi
-  Destination on the left

### #2 - 5:52 AM - 201 Martin Springs Rd

1 Pickup

-  Continue east on MARTIN SPRINGS RD 0.77 mi
-  Turn right on H STRANGE 0.45 mi
-  Destination on the right

### #3 - 5:55 AM - 419 H Strange Road

1 Pickup

-  Go south on H STRANGE 0.13 mi
-  Destination on the right

### #4 - 5:56 AM - H STRANGE & BELLE TRACE (NNW) / BELLE TRACE & H STRANGE

1 Pickup

	Go southeast on H STRANGE toward BELLE TRACE	2.03 mi
	Turn left on LA HWY 112	1.57 mi
	Continue on WATER ST	0.17 mi
	Continue on LA HWY 112	0.41 mi
	Destination on the right	








**#5 - 6:05 AM - LA HWY 112 & MIMOSA LN (SSW) / La Hwy 112 & Mimosa Ln**

1 Pickup

	Continue east on LA HWY 112	0.67 mi
	Turn right on LA HWY 71 S	2.94 mi
	Turn right	0.23 mi
	Continue on LA HWY 167	2.88 mi
	Destination on the right	

**#6 - 6:15 AM - 630 US-167**

1 Pickup

	Go south on LA HWY 167	0.88 mi
	Make U-turn and go back on LA HWY 167	1.35 mi
	Turn left	0.30 mi
	Continue on I 49	4.86 mi
	Continue on 66	0.31 mi
	Turn left on LA HWY 112	1.04 mi
	Destination on the left	

**#7 - 6:26 AM - 3177 LA-112**

1 Pickup

	Continue southwest on LA HWY 112	0.50 mi
	Destination on the right	

**#8 - 6:28 AM - 3268 LA-112**

2 Pickup

	Go west on LA HWY 112	117 ft
	Destination on the left	




**#9 - 6:28 AM - 3272 Hwy 112 / 3281 Hwy 112**

2 Pickup

	Continue west on LA HWY 112	1.08 mi
	Turn right on N. Strange Rd	0.97 mi
	Continue on MCGUIRE RD	413 ft
	Destination on the left	

**#10 - 6:33 AM - 11 McGuire Rd / 7 McGuire Road**

	Continue northeast on MCGUIRE RD	510 ft
---	----------------------------------	--------

-  Make U-turn and go back on MCGUIRE RD 0.17 mi
-  Continue on N. Strange Rd 336 ft
-  Destination on the left

**#11 - 6:34 AM - 186 N Strange Rd**

6 Pickup

-  Continue southwest on N. Strange Rd 285 ft
-  Destination on the left


**#12 - 6:35 AM - 182 N Strange Rd**

2 Pickup

-  Go south on N. Strange Rd 0.44 mi
-  Destination on the right

**#13 - 6:36 AM - 79 Nick Strange Road / 83 Nick Strange Road**

1 Pickup

-  Continue south on N. Strange Rd 168 ft
-  Destination on the right






**#14 - 6:37 AM - 186 N Strange Rd**

1 Pickup

-  Continue south on N. Strange Rd 0.15 mi
-  Destination on the right

**#15 - 6:38 AM - 65 N Strange Rd**

1 Pickup

-  Go south on N. Strange Rd toward LA HWY 112 0.23 mi
-  Turn right 0.15 mi
-  Continue on LA HWY 112 0.52 mi
-  Turn left on WHALEY RD 0.77 mi
-  Destination on the left

**#16 - 6:42 AM - 94 Whaley Rd**

2 Pickup

-  Continue south on WHALEY RD 0.23 mi
-  Turn right 0.24 mi
-  Make U-turn and go back 0.24 mi
-  Turn left on WHALEY RD 1.00 mi
-  Turn left on LA HWY 112 1.09 mi
-  Destination on the right

**#17 - 6:48 AM - 3841 Hwy 112**

-  Go west on LA HWY 112 477 ft
-  Destination on the right







**#18 - 6:49 AM - LA HWY 112 & CROCKER BAILEY RD (ENE) / CROCKER BAILEY RD & LA HWY 112**

3 Pickup

-  Continue southwest on LA HWY 112 1.12 mi
-  Destination on the left

**#19 - 6:51 AM - 4095 LA-112**

2 Pickup

-  Go southwest on LA HWY 112 toward STOKES LN 0.77 mi
-  Continue on 7TH AVE 0.17 mi
-  Continue 0.19 mi
-  Turn left on 10TH ST 0.13 mi
-  Turn left on BLUE LAKE RD and immediately turn right on FOREST HILL LOAD/UNLOAD LOOP 194 ft
-  Destination on the right

**#20 - 6:55 AM - Forest Hill Junior High School / 15 Hwy 497**

28 Dropoff

# Run - FOREST HILL JR HIGH AM 07

8/8/2022 - 5/22/2023

Driver: CARRIKER, STACEY

Vehicle: 14-22

Mon, Tue, Wed, Thu, Fri

Time: 1 hr 9 min

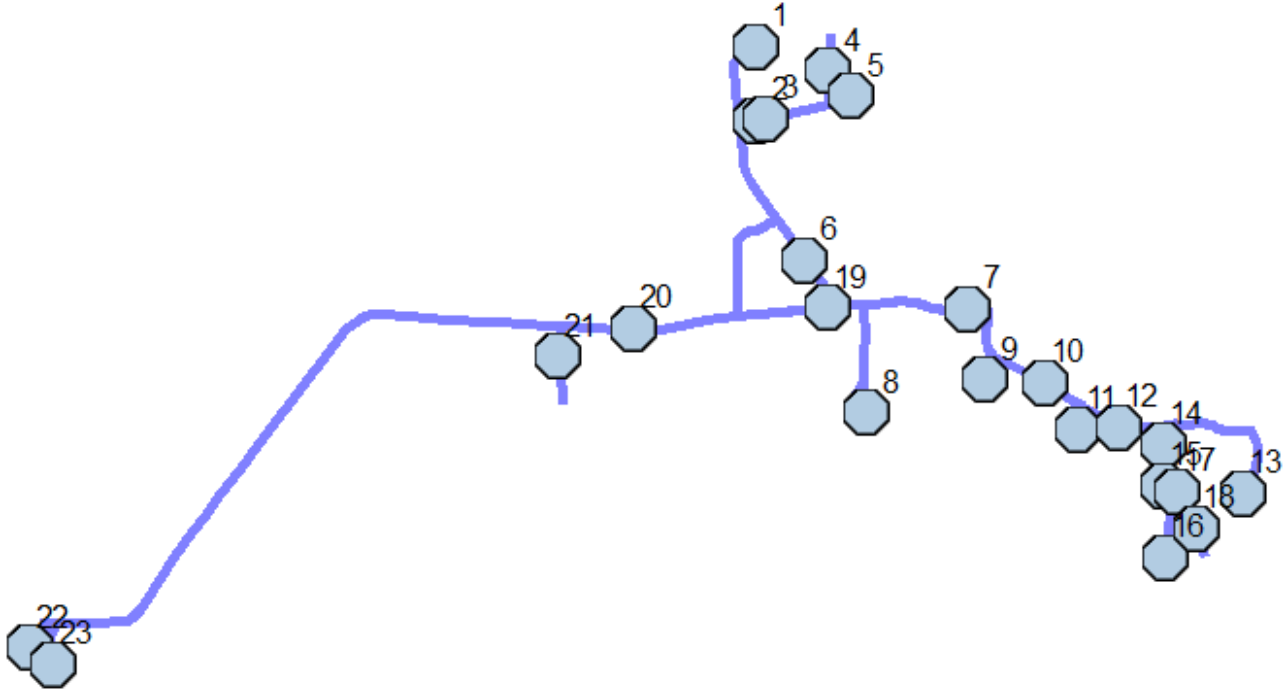
Distance: 20.8 mi

Student Crossing <X>

Students: 46 / 46





Description:

## Map






### #1 - 5:46 AM - 15 Martin Springs Rd

1 Pickup

-  Go southwest on MARTIN SPRINGS RD toward FISH HATCHERY 0.12 mi
-  Turn left on FISH HATCHERY 0.25 mi
-  Turn left on MAGNOLIA DR 375 ft
-  Destination on the right

### #2 - 5:48 AM - 12 Magnolia Rd






1 Pickup

-  Continue east on MAGNOLIA DR 0.43 mi
-  Make U-turn and go back on MAGNOLIA DR 0.40 mi
-  Destination on the left

### #3 - 5:51 AM - 14 Magnolia Drive / 18 Magnolia Drive





2 Pickup

-  Go west on MAGNOLIA DR toward FISH HATCHERY RD / FISH HATCHERY 0.11 mi
-  Turn left on FISH HATCHERY RD 0.87 mi
-  Make sharp right on LA HWY 112 0.42 mi
-  Turn right 0.31 mi

	Turn right	0.19 mi
	Make sharp left on FISH HATCHERY RD	0.44 mi
	Turn right on MAGNOLIA DR	0.37 mi
	Turn left on CECELIA DR	0.13 mi
	Destination on the left	





#### #4 - 6:00 AM - 17 Cecelia Dr

3 Pickup

	Go north on CECELIA DR toward MAGNOLIA DR	0.16 mi
	Make U-turn and go back on CECELIA DR	0.29 mi
	Turn left on MAGNOLIA DR	0.10 mi
	Destination on the left	





#### #5 - 6:02 AM - 71 Magnolia Drive

1 Pickup

	Go east on MAGNOLIA DR toward CECELIA DR	149 ft
	Make U-turn and go back on MAGNOLIA DR	0.50 mi
	Turn left on FISH HATCHERY RD	0.63 mi
	Destination on the right	









#### #6 - 6:06 AM - 25 Fish Hatchery Road

2 Pickup

	Continue southeast on FISH HATCHERY RD	0.23 mi
	Turn left on LA HWY 112	0.25 mi
	Continue on LA HWY 112	0.30 mi
	Destination on the left	



#### #7 - 6:08 AM - 3475 Hwy 112 / 3430 Hwy 112

1 Pickup

	Continue east on LA HWY 112	392 ft
	Turn right on PAUL CEMETERY RD	0.17 mi
	Turn right	0.12 mi
	Make U-turn and go back	0.12 mi
	Turn left on PAUL CEMETERY RD	0.17 mi
	Turn left on LA HWY 112	0.37 mi
	Continue	0.15 mi
	Turn left on JOE GUNTER RD	0.45 mi
	Destination on the left	

#### #8 - 6:13 AM - 57 Joe Gunter Road



1 Pickup

	Go south on JOE GUNTER RD toward JOE GUNTER LOOP	155 ft
	Turn right on JOE GUNTER LOOP	0.21 mi






	Bear left on JOE GUNTER RD	0.32 mi
	Turn right	0.15 mi
	Continue on LA HWY 112	0.37 mi
	Turn right on PAUL CEMETERY RD	0.17 mi
	Turn right	0.12 mi
	Destination on the right	

### #9 - 6:18 AM - 30 Paul Cemetery Road

	Go back north	0.12 mi
	Make sharp right on PAUL CEMETERY RD	0.26 mi
	Destination on the right	





### #10 - 6:20 AM - PAUL CEMETERY RD & CHEVALIER RD (W)

5 Pickup

	Go southeast on PAUL CEMETERY RD toward CHEVALIER RD	0.15 mi
	Turn right on ULMER RD	0.11 mi
	Destination on the left	

### #11 - 6:21 AM - 29 Ulmer Road

2 Pickup

	Continue south on ULMER RD	477 ft
	Make U-turn and go back on ULMER RD	0.20 mi
	Make sharp right on PAUL CEMETERY RD	0.20 mi
	Destination on the right	


### #12 - 6:23 AM - PAUL CEMETERY RD & MILLER RD (WNW) / MILLER RD & PAUL CEMETERY RD

2 Pickup

	Go east on PAUL CEMETERY RD toward MILLER RD	0.54 mi
	Turn right on JOHN LOWE RD	0.27 mi
	Destination on the left	

### #13 - 6:26 AM - Kenzleigh Guillot / 55 John Lowe Rd

2 Pickup

	Go back north on JOHN LOWE RD	0.27 mi
	Turn left on PAUL CEMETERY RD	0.34 mi
	Turn left on PERRY RD	453 ft
	Destination on the left	

### #14 - 6:30 AM - 17 PERRY ROAD

3 Pickup

	Go south on PERRY RD toward LAMKIN RD	0.17 mi
	Destination on the right	

### #15 - 6:31 AM - 60 PERRY RD

5 Pickup

-  Continue south on PERRY RD 0.30 mi
-  Destination on the left

**#16 - 6:32 AM - 100 PERRY ROAD**

2 Pickup








-  Continue south on PERRY RD 177 ft
-  Make U-turn and go back on PERRY RD 0.37 mi
-  Make sharp right on LAMKIN RD 453 ft
-  Destination on the right

**#17 - 6:35 AM - 18 Lamkin Rd**

-  Continue southeast on LAMKIN RD 0.30 mi
-  Make U-turn and go back on LAMKIN RD 0.12 mi
-  Destination on the left

**#18 - 6:36 AM - 48 Lamkin Rd**

3 Pickup

-  Go northwest on LAMKIN RD toward PERRY RD 0.26 mi
-  Bear right on PERRY RD 0.22 mi
-  Make sharp left on PAUL CEMETERY RD 1.00 mi
-  Turn left on LA HWY 112 0.37 mi
-  Continue 0.15 mi
-  Continue on LA HWY 112 0.14 mi
-  Destination on the left


**#19 - 6:42 AM - 3555 LA HWY 112**

1 Pickup






-  Continue west on LA HWY 112 0.81 mi
-  Destination on the right

**#20 - 6:44 AM - 3696 LA HWY 112**

4 Pickup

-  Continue west on LA HWY 112 0.30 mi
-  Turn left on YOUNG RD 0.33 mi
-  Make U-turn and go back on YOUNG RD 0.20 mi
-  Destination on the left






**#21 - 6:47 AM - 32 Young Rd**

-  Go north on YOUNG RD toward LA HWY 112 0.13 mi
-  Turn left on LA HWY 112 2.34 mi
-  Continue on 7TH AVE 0.17 mi
-  Continue 0.24 mi
-  Turn left on LA HWY 165 S 0.14 mi

-  Make sharp right 193 ft
-  Destination on the right

**#22 - 6:52 AM - 51 Church Drive**

5 Pickup

-  Go northeast 228 ft
-  Turn left 479 ft
-  Turn right and immediately turn right on 10TH ST 0.17 mi
-  Turn left on BLUE LAKE RD and immediately turn right on FOREST HILL LOAD/UNLOAD LOOP 194 ft
-  Destination on the right

**#23 - 6:55 AM - Forest Hill Junior High School / 15 Hwy 497**

46 Dropoff

# Run - FOREST HILL JR HIGH AM 08

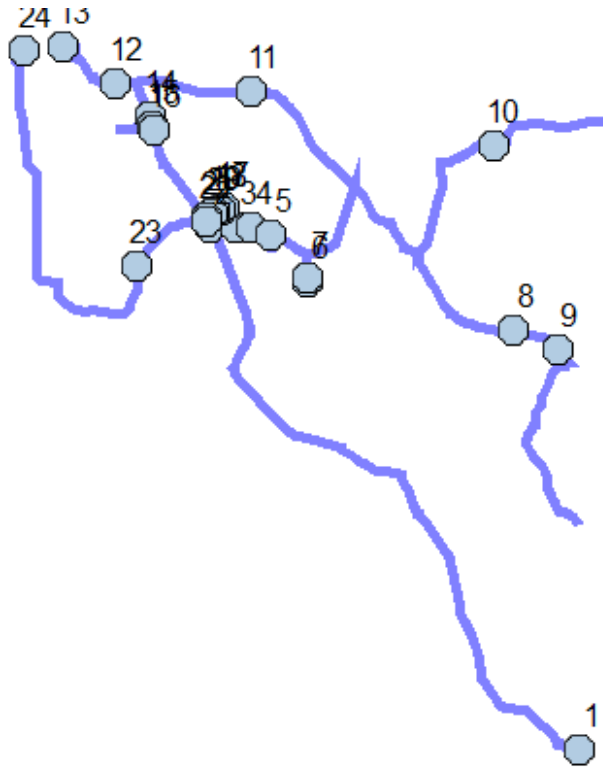
8/8/2022 - 5/22/2023

Driver: LABUSCHAGNE, CHRISTA Vehicle: 14-01  
Time: 1 hr 38 min Distance: 30.43 mi  
Students: 25 / 25 Description:


Mon, Tue, Wed, Thu, Fri

Student Crossing <X>

## Map






### #1 - 5:16 AM - 1216 Bennetts Bay Rd

-  Go northwest on BENNETTS BAY RD 5.30 mi
-  Destination on the left


### #2 - 5:30 AM - 4 Bennetts Bay Rd

1 Pickup




-  Go northwest on BENNETTS BAY RD toward BUTTER CEMETERY RD / ELWOOD RD 227 ft
-  Make sharp right on BUTTER CEMETERY RD 0.22 mi
-  Destination on the right

### #3 - 5:31 AM - 750 Butter Cemetery Road / 751 Butter Cemetery Road

1 Pickup






-  Go east on BUTTER CEMETERY RD 0.11 mi
-  Destination on the left

### #4 - 5:32 AM - 773 Butter Cemetery Rd

-  Go east on BUTTER CEMETERY RD toward DERWOOD JOHNSON RD 0.15 mi
-  Turn right on DERWOOD JOHNSON RD 99 ft
-  Destination on the left

## #5 - 5:33 AM - 11 Derwood Johnson Dr

1 Pickup





	Go south on DERWOOD JOHNSON RD toward BUTTER CEMETERY RD	0.13 mi
	Make U-turn and go back on DERWOOD JOHNSON RD	0.15 mi
	Make sharp right on BUTTER CEMETERY RD	0.30 mi
	Turn right on GILES RD	0.22 mi
	Destination on the right	

## #6 - 5:36 AM - 45 Giles Rd

1 Pickup

	Go back north on GILES RD	110 ft
	Destination on the right	

## #7 - 5:36 AM - 41 Giles Rd









	Go north on GILES RD toward BUTTER CEMETERY RD	0.19 mi
	Turn right on BUTTER CEMETERY RD	0.69 mi
	Make sharp right on BLUE LAKE RD	1.74 mi
	Destination on the left	

## #8 - 5:44 AM - 1051 Blue Lake Rd

	Continue east on BLUE LAKE RD	0.26 mi
	Turn right on ELLIS RD	0.12 mi
	Destination on the left	

## #9 - 5:45 AM - 27 Ellis Rd



3 Pickup

	Continue southeast on ELLIS RD	0.11 mi
	Turn right	1.50 mi
	Make U-turn and go back	1.50 mi
	Turn left on ELLIS RD	0.23 mi
	Turn left on BLUE LAKE RD	1.27 mi
	Turn right on PISGAH CEMETERY RD	2.14 mi
	Make U-turn and go back on PISGAH CEMETERY RD	0.98 mi
	Destination on the left	

## #10 - 6:08 AM - 232 Pisgah Cemetery Rd








	Go southwest on PISGAH CEMETERY RD	1.15 mi
	Make sharp right on BLUE LAKE RD	1.82 mi
	Destination on the left	

## #11 - 6:16 AM - 472 Blue Lake Rd

	Go west on BLUE LAKE RD toward ELWOOD RD	1.54 mi
	Turn right	0.11 mi







-  Make sharp right 526 ft
-  Turn left on BLUE LAKE RD 0.38 mi
-  Destination on the right

**#12 - 6:25 AM - 282 Blue Lake Rd**

-  Go east on BLUE LAKE RD toward ELWOOD RD 0.15 mi
-  Turn right on ELWOOD RD 0.29 mi
-  Turn right on GUILLORY RD 0.28 mi
-  Make U-turn and go back on GUILLORY RD 0.28 mi
-  Turn left on ELWOOD RD 0.29 mi
-  Turn left on BLUE LAKE RD 0.65 mi
-  Destination on the left

**#13 - 6:32 AM - BLUE LAKE RD & (WNW) / & Blue Lake Rd**

1 Pickup

-  Continue northwest on BLUE LAKE RD 39 ft
-  Turn right 0.11 mi
-  Make sharp right 526 ft
-  Turn left on BLUE LAKE RD 0.53 mi
-  Turn right on ELWOOD RD 0.29 mi
-  Destination on the left

**#14 - 6:36 AM - 61 Elwood Rd**

2 Pickup




-  Go south on ELWOOD RD 350 ft
-  Destination on the left

**#15 - 6:37 AM - 71 Elwood Rd**

4 Pickup

-  Go south on ELWOOD RD 175 ft
-  Destination on the left

**#16 - 6:37 AM - 79 Elwood Rd**

-  Go southeast on ELWOOD RD toward BREWER CEMETERY RD 0.78 mi
-  Turn left on CARTER RD 0.16 mi
-  Destination on the left

**#17 - 6:40 AM - 29 Carter Rd**

1 Pickup

-  Continue east on CARTER RD 123 ft
-  Make U-turn and go back on CARTER RD 245 ft
-  Destination on the right

**#18 - 6:41 AM - 27 Carter Rd**

4 Pickup

-  Go west on CARTER RD 236 ft
-  Destination on the left

**#19 - 6:42 AM - 50 Carter Lane / 22 Carter Lane**

1 Pickup




-  Go southwest on CARTER RD 101 ft
-  Destination on the left

**#20 - 6:42 AM - 40 Carter Lane / 22 Carter Lane**

-  Go southwest on CARTER RD 295 ft
-  Destination on the right



**#21 - 6:43 AM - 7 Carter Rd**

2 Pickup

-  Continue southwest on CARTER RD 84 ft
-  Turn left on ELWOOD RD and immediately make sharp right on BUTTER CEMETERY RD 232 ft
-  Destination on the left






**#22 - 6:44 AM - 706 Butter Cemetery Rd, #B**

2 Pickup

-  Continue southwest on BUTTER CEMETERY RD 0.68 mi
-  Destination on the right

**#23 - 6:46 AM - 567 Butter Cemetery Road / 566 Butter Cemetery Road**

1 Pickup

-  Go northwest on BUTTER CEMETERY RD toward D ROBBINS RD 1.94 mi
-  Turn left at JOUETTE RD to stay on BUTTER CEMETERY RD 0.88 mi
-  Turn right on LA HWY 497 0.14 mi
-  Turn right on BLUE LAKE RD and immediately turn right on FOREST HILL LOAD/UNLOAD LOOP 194 ft
-  Destination on the right

**#24 - 6:55 AM - Forest Hill Junior High School / 15 Hwy 497**

25 Dropoff