

Run - Pineville High AM 01

8/8/2022 - 5/22/2023

Driver: JIMMERSON, LATASHA

Vehicle: 18-14

Mon, Tue, Wed, Thu, Fri

Time: 52 min

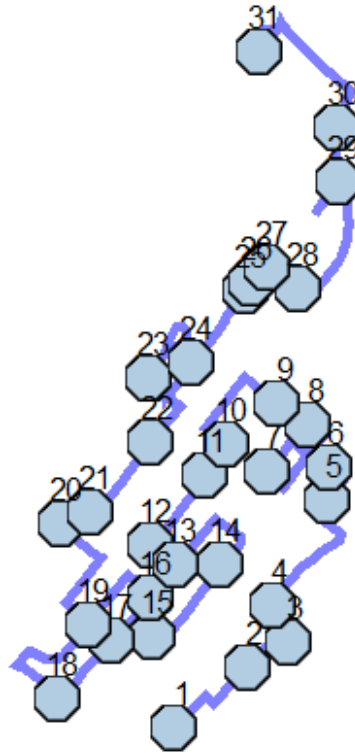
Distance: 6.59 mi

Student Crossing <X>

Students: 84 / 78




Description:

Map



#1 - 5:57 AM - REMBERT ST & ELM ST (ENE) / ELM ST & REMBERT ST

5 Pickup

-  Go northeast on REMBERT ST toward ELM ST 0.10 mi
-  Turn right on MONETTE ST and immediately turn left on ANDREW ST 0.14 mi
-  Destination on the right

#2 - 5:59 AM - GREER ST & ANDREW ST / 316 ANDREW ST

-  Continue northeast on ANDREW ST 0.11 mi
-  Turn right on CHURCH ST 185 ft
-  Destination on the right






#3 - 6:00 AM - CHURCH ST & BAKER ST (WNW) / BAKER ST & CHURCH ST

2 Pickup

-  Continue southeast on CHURCH ST 43 ft
-  Turn left on BAKER ST 182 ft
-  Turn left on BAPTIST ST 466 ft
-  Destination on the right

#4 - 6:02 AM - BAPTIST ST & EXPRESSWAY DR (ESE)

3 Pickup

-  Go northwest on BAPTIST ST toward EXPRESSWAY DR 43 ft
-  Turn right on EXPRESSWAY DR 0.27 mi
-  Continue on E SHAMROCK AV 217 ft
-  Turn right on MELROSE ST 215 ft
-  Destination on the right




#5 - 6:04 AM - MELROSE ST & FOURTH ST (SSW) / FOURTH ST & MELROSE ST

1 Pickup

-  Continue northeast on MELROSE ST 306 ft
-  Turn left on THIRD ST 218 ft
-  Destination on the right

#6 - 6:05 AM - THIRD ST & ST JOSEPH ST (ESE) / St Joseph St & Third St

4 Pickup

-  Go northwest on THIRD ST toward ST JOSEPH ST 0.11 mi
-  Turn left on ERION ST 473 ft
-  Destination on the right



#7 - 6:07 AM - ERION ST & E SHAMROCK AV (NNE) / E SHAMROCK AV & ERION ST

2 Pickup

-  Continue southwest on ERION ST 43 ft
-  Turn left on E SHAMROCK AV 250 ft
-  Turn left on EDENBORN ST 0.15 mi
-  Turn left on REAGAN ST 213 ft
-  Destination on the right


#8 - 6:09 AM - REAGAN ST & ERION ST (ESE) / ERION ST & REAGAN ST

1 Pickup

-  Go northwest on REAGAN ST toward ERION ST 456 ft
-  Destination on the left

#9 - 6:10 AM - REAGAN ST & COLLEGE DR (WNW) / College Dr & Reagan St

4 Pickup

-  Continue northwest on REAGAN ST 0.10 mi
-  Turn left on MAIN ST 0.15 mi
-  Turn left on E SHAMROCK AV 337 ft
-  Destination on the right

#10 - 6:12 AM - E SHAMROCK AV & LAKEVIEW ST (WNW) / E Shamrock Av & Lakeview St

2 Pickup

-  Continue southeast on E SHAMROCK AV 43 ft
-  Turn right on LAKEVIEW ST 473 ft
-  Destination on the right




#11 - 6:13 AM - LAKEVIEW ST & DILLON ST (NNE) / DILLON ST & LAKEVIEW ST

3 Pickup

-  Continue southwest on LAKEVIEW ST 0.21 mi
-  Destination on the right

#12 - 6:15 AM - LAKEVIEW ST & LEE ST (NNE)

6 Pickup

-  Go southwest on LAKEVIEW ST toward LEE ST 43 ft
-  Turn left on LEE ST 405 ft
-  Turn left on SANDERS ST 43 ft
-  Destination on the left


#13 - 6:17 AM - SANDERS ST & LEE ST (NNE) / Lee St & Sanders St

1 Pickup

-  Continue northeast on SANDERS ST 0.14 mi
-  Turn right on BRICE ST 445 ft
-  Bear right on HUNTER ST 384 ft
-  Destination on the right

#14 - 6:18 AM - HUNTER ST & BAPTIST ST (NNE) / BAPTIST ST & HUNTER ST

4 Pickup

-  Continue southwest on HUNTER ST 0.23 mi
-  Turn right on JONES ST 133 ft
-  Destination on the right




#15 - 6:20 AM - JONES ST & HUFFMAN ST (ESE) / HUFFMAN ST & JONES ST

1 Pickup

-  Continue northwest on JONES ST 326 ft
-  Turn right on SANDERS ST 361 ft
-  Destination on the right

#16 - 6:21 AM - SANDERS ST & HUDDLE ST (SSW) / HUDDLE ST & SANDERS ST


4 Pickup

-  Go northeast on SANDERS ST toward HUDDLE ST 43 ft
-  Turn left on HUDDLE ST 393 ft
-  Turn left on LAKEVIEW ST 0.14 mi

-  Turn left on LECHE ST 356 ft
-  Destination on the right

#17 - 6:24 AM - LECHE ST & SANDERS ST (WNW)

2 Pickup

-  Continue southeast on LECHE ST 43 ft
-  Turn right on SANDERS ST 0.19 mi
-  Destination on the right


#18 - 6:25 AM - SANDERS ST & RIVERFRONT ST (NNE) / RIVERFRONT ST & SANDERS ST

2 Pickup

-  Continue southwest on SANDERS ST 43 ft
-  Turn right on RIVERFRONT ST 0.13 mi
-  Make sharp right on MAIN ST 229 ft
-  Turn right on LEVEE 248 ft
-  Bear left on LAKEVIEW ST 0.13 mi
-  Destination on the right





#19 - 6:27 AM - LAKEVIEW ST & LECHE ST (SSW) / LAKEVIEW ST & LECHE ST & WILLOW ST

1 Pickup

-  Continue northeast on LAKEVIEW ST 43 ft
-  Turn left on WILLOW ST 378 ft
-  Turn right on MAIN ST 0.13 mi
-  Turn left on BALL ST 0.12 mi
-  Destination on the right




#20 - 6:29 AM - BALL ST & SINGER ST (ESE)

2 Pickup

-  Go northwest on BALL ST toward SINGER ST 43 ft
-  Turn right on SINGER ST 375 ft
-  Turn right on HOSPITAL BL 236 ft
-  Destination on the right

#21 - 6:31 AM - HOSPITAL BL & WEBSTER ST (WNW)


1 Pickup

-  Go southeast on HOSPITAL BL toward WEBSTER ST 43 ft
-  Turn left on WEBSTER ST 0.21 mi
-  Destination on the right







#22 - 6:32 AM - WEBSTER ST & HAYDEN ST (SSW) / HAYDEN ST & WEBSTER ST

2 Pickup

-  Continue northeast on WEBSTER ST 0.11 mi

 Turn left on W SHAMROCK AV 504 ft
 Destination on the right

#23 - 6:34 AM - W SHAMROCK AV & SHELL RD (ESE) / SHELL RD & W SHAMROCK AV

 Go northwest on W SHAMROCK AV toward SHELL RD 43 ft
 Turn right on SHELL RD 425 ft
 Turn right to stay on SHELL RD 0.24 mi
 Turn left on W SHAMROCK AV 343 ft
 Turn left on BERRY ST 490 ft


#24 - 6:36 AM - 823 Berry St

1 Pickup

 Continue northeast on BERRY ST 0.21 mi





#25 - 6:37 AM - BERRY ST & WILLIAMS HILL RD (SSW) / Berry St & Williams Hill Rd

2 Pickup

 Continue northeast on BERRY ST 121 ft




#26 - 6:38 AM - BERRY ST & VALLEY DR (SSW)

2 Pickup

 Go northeast on BERRY ST toward VALLEY DR 281 ft
 Turn right on HILL ST 45 ft








#27 - 6:39 AM - HILL ST & AUBREY ST (WNW) / AUBREY ST & HILL ST

5 Pickup

 Go southeast on HILL ST toward AUBREY ST 460 ft


#28 - 6:40 AM - HILL ST & RUSSELL CT (ESE) / Hill St & Russell Ct

4 Pickup

 Go southeast on HILL ST toward MAIN ST 169 ft
 Turn left on MAIN ST 0.13 mi
 Bear left on LA HWY 165 BUSINESS 0.18 mi
 Make sharp left on JEFFERSON CT 0.10 mi
 Make U-turn and go back on JEFFERSON CT 481 ft






#29 - 6:44 AM - 1402 Military Hwy

4 Pickup

-  Continue northeast on JEFFERSON CT 49 ft
-  Turn left on LA HWY 165 BUSINESS 0.12 mi
-  Destination on the right

#30 - 6:45 AM - LA HWY 165 BUSINESS & FAIRMONT ST (SSE) / FAIRMONT ST & LA HWY 165 BUSINESS

7 Pickup

-  Continue north on LA HWY 165 BUSINESS 491 ft
-  Turn left on CLAIBORNE ST 0.23 mi
-  Make sharp left on Pineville High Loading/Unloading Zone 0.11 mi
-  Destination on the right

#31 - 6:50 AM - Pineville High School / 1511 Line Street

78 Dropoff

6 Pickup

Run - Pineville High AM 02

8/8/2022 - 5/22/2023

Driver: DELACERDA, LYNETTE

Vehicle: 17-06

Mon, Tue, Wed, Thu, Fri

Time: 46 min

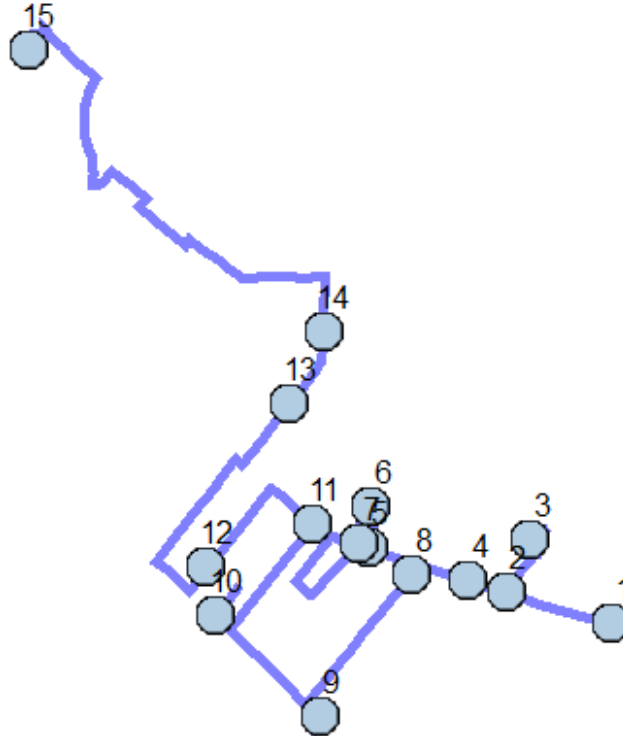
Distance: 8.12 mi

Student Crossing <X>

Students: 67 / 67



Description: PINEVILLE HIGH 02/ LESSIE MOORE\PINEVILLE
ELEM 01

Map








#1 - 6:04 AM - BAYOU MARIA RD & CEDAR LN (WNW)

3 Pickup

-  Go west on BAYOU MARIA RD toward SEXTON ST 0.36 mi
-  Destination on the right

#2 - 6:05 AM - BAYOU MARIA RD & WESTBROOK ST (E)

2 Pickup

-  Go west on BAYOU MARIA RD toward WESTBROOK ST 43 ft
-  Turn right on WESTBROOK ST 0.21 mi
-  Turn right on HARLEM ST 443 ft
-  Make U-turn and go back on HARLEM ST 367 ft
-  Destination on the left



#3 - 6:07 AM - 610 Westbrook St

2 Pickup

-  Continue southwest on HARLEM ST 77 ft
-  Turn left on WESTBROOK ST 0.21 mi
-  Turn right on BAYOU MARIA RD 0.12 mi
-  Destination on the right

#4 - 6:09 AM - 1495 Bayou Maria Road

9 Pickup

-  Go west on BAYOU MARIA RD toward DESOTO ST 0.34 mi
-  Destination on the right




#5 - 6:12 AM - BAYOU MARIA RD & ORCHARD (E) / Bayou Maria Rd & Orchard

7 Pickup

-  Continue west on BAYOU MARIA RD 43 ft
-  Turn right on ORCHARD 0.14 mi
-  Destination on the right








#6 - 6:14 AM - ORCHARD & WALNUT (E) / Orchard & Walnut

10 Pickup

-  Continue south on ORCHARD 0.15 mi
-  Turn right on ORCHARD and immediately turn right on BAYOU MARIA RD 293 ft
-  Destination on the right

#7 - 6:17 AM - BAYOU MARIA RD & RADIO RD (E)

2 Pickup

-  Continue west on BAYOU MARIA RD 43 ft
-  Turn left on RADIO RD 0.22 mi
-  Turn right on LEWIS ST 349 ft
-  Turn right on EMMA RD 0.19 mi
-  Turn right on BAYOU MARIA RD 0.30 mi
-  Turn right on DUPREE ST 193 ft
-  Destination on the left






#8 - 6:20 AM - 107 Dupree St

10 Pickup

-  Continue southwest on DUPREE ST 0.54 mi
-  Turn left on CREPE MYRTLE ST 346 ft
-  Destination on the right






#9 - 6:24 AM - CREPE MYRTLE ST & GLORIA ST (WNW)

1 Pickup

-  Continue southeast on CREPE MYRTLE ST 43 ft
-  Turn right on GLORIA ST 337 ft
-  Make U-turn and go back on GLORIA ST 337 ft
-  Turn left on CREPE MYRTLE ST 0.48 mi
-  Destination on the left





#10 - 6:27 AM - 111 Lambert St

9 Pickup

	Go northeast on LAMBERT ST	0.12 mi
	Make U-turn and go back on LAMBERT ST	0.12 mi
	Turn left on CREPE MYRTLE ST	343 ft
	Turn left on HICKORY ST	0.43 mi
	Destination on the right	






#11 - 6:31 AM - HICKORY ST & BAYOU MARIA RD (SSW) / BAYOU MARIA RD & HICKORY ST

5 Pickup

	Go northeast on HICKORY ST toward BAYOU MARIA RD	43 ft
	Turn left on BAYOU MARIA RD	0.18 mi
	Turn left on WAYNE ST	0.33 mi
	Destination on the right	



#12 - 6:35 AM - Evan Yates / 304 Wayne St

2 Pickup

	Go southwest on WAYNE ST toward CREPE MYRTLE ST	482 ft
	Turn right on CREPE MYRTLE ST	0.14 mi
	Turn right on BARRON ST	0.42 mi
	Turn right on RAY ST and immediately turn left on BRAGG ST	0.28 mi
	Destination on the right	











#13 - 6:39 AM - 303 Bragg St

3 Pickup

	Go northeast on BRAGG ST toward TRICIA LN	0.27 mi
	Destination on the right	

#14 - 6:41 AM - BRAGG ST & HICKORY DR (SSE) / Bragg St & Hickory Dr

2 Pickup

	Go north on BRAGG ST toward HICKORY DR	0.18 mi
	Turn left on MELROSE ST	0.32 mi
	Continue on PINE ST	0.16 mi
	Turn left on COLLEGE ST and immediately turn right on CROSS ST	0.22 mi
	Turn right on COLLEGE DR and immediately turn left on MYRTLE ST	0.18 mi
	Turn left on DONAHUE FERRY RD	430 ft
	Turn right on LA HWY 165 BUSINESS	0.35 mi
	Turn left on CLAIBORNE ST	0.23 mi
	Make sharp left on Pineville High Loading/Unloading Zone	0.11 mi
	Destination on the right	

#15 - 6:50 AM - Pineville High School / 1511 Line Street

67 Dropoff

Run - Pineville High AM 03

8/8/2022 - 5/22/2023

Driver: MORPHEW, CYNTHIA L

Vehicle: 15-15

Mon, Tue, Wed, Thu, Fri

Time: 55 min

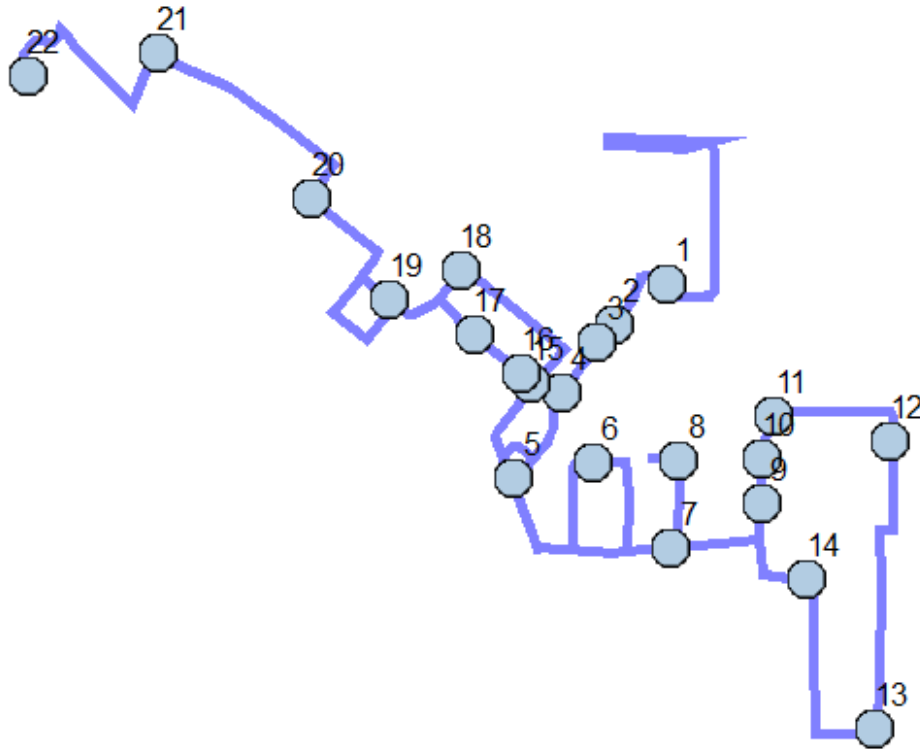
Distance: 8.58 mi

Student Crossing <X>

Students: 71 / 71

Description:

Map



#1 - 5:55 AM - HILTON CT & HEMBLING DR (NNW) / Hembling Dr & Hilton Ct

4 Pickup

- | | | |
|---|--|---------|
| ↑ | Go south on HILTON CT toward HEMBLING DR | 43 ft |
| ↘ | Make sharp right on HEMBLING DR | 285 ft |
| ↑ | Continue on FOX ST | 0.27 mi |
| ↑ | Continue on COTTON ST | 0.11 mi |
| ↘ | Make sharp right on MESSER ST | 232 ft |
| → | Turn right on SUNSHINE DR | 323 ft |
| ↙ | Turn left on COTTON ST | 297 ft |
| ↑ | Continue on FOX ST | 0.19 mi |
| | Destination on the right | |

#2 - 5:59 AM - & E PURSER ST (SW) / & E Purser St

1 Pickup

- | | | |
|---|---|---------|
| ↑ | Go northeast on FOX ST toward E PURSER ST | 426 ft |
| ↑ | Continue on HEMBLING DR | 0.36 mi |
| ↙ | Turn left on LA HWY 28 E | 0.16 mi |
| ↻ | Make U-turn at COTTINGHAM EXPRESSWAY and go back on LA HWY 28 E | 0.17 mi |

-  Turn right on HEMBLING DR 0.36 mi
-  Continue on FOX ST 0.12 mi
-  Destination on the right

#3 - 6:04 AM - FOX ST & CATHERINE ST (NNE) / Catherine St & Fox St

1 Pickup

-  Continue southwest on FOX ST 498 ft
-  Destination on the left


#4 - 6:05 AM - 606 Fox St

2 Pickup

-  Go south on FOX ST 306 ft
-  Continue on COTTON ST 523 ft
-  Destination on the right

#5 - 6:06 AM - COTTON ST & MESSER ST (NNE)

4 Pickup

-  Continue southwest on COTTON ST 43 ft
-  Turn left on MESSER ST 0.11 mi
-  Turn left on MELROSE ST 287 ft
-  Turn left on BEATRICE ST 0.14 mi
-  Turn right on WOOD ST 143 ft
-  Destination on the right

#6 - 6:08 AM - 103 Wood St / 105 Wood St

1 Pickup

-  Continue east on WOOD ST 263 ft
-  Turn right on HOLLOMAN ST 0.14 mi
-  Turn left on MELROSE ST 375 ft
-  Destination on the right





#7 - 6:10 AM - MELROSE ST & HOLLY OAK ST (WSW) / Holly Oak St & Melrose St

4 Pickup

-  Continue east on MELROSE ST 43 ft
-  Turn left on HOLLY OAK ST 0.13 mi
-  Destination on the right

#8 - 6:12 AM - HOLLY OAK ST & MYERS ST (SSE)



1 Pickup

-  Go north on HOLLY OAK ST toward MYERS ST 43 ft
-  Turn left on MYERS ST 232 ft
-  Make U-turn and go back on MYERS ST 232 ft
-  Turn right on HOLLY OAK ST 0.14 mi

-  Turn left on MELROSE ST 0.13 mi
-  Turn left on FOREST AV 283 ft
-  Destination on the right


#9 - 6:14 AM - FOREST AV & MEADOW ST (SSE)

2 Pickup

-  Go north on FOREST AV toward MEADOW ST 375 ft
-  Destination on the right





#10 - 6:15 AM - FOREST AV & FAIRBROOK ST (SSE) / Fairbrook St & Forest Av

4 Pickup

-  Go north on FOREST AV toward FAIRBROOK ST 369 ft
-  Destination on the right




#11 - 6:16 AM - FOREST AV & GLENDALE ST (S) / Forest Av & Glendale St

3 Pickup

-  Go northeast on FOREST AV toward GLENDALE ST 43 ft
-  Turn right on GLENDALE ST 0.19 mi
-  Bear right on MCDERMOTT ST 232 ft
-  Destination on the right






#12 - 6:18 AM - MCDERMOTT ST & FAIRBROOK ST (NNW) / FAIRBROOK ST & MCDERMOTT ST

4 Pickup

-  Go south on MCDERMOTT ST toward FAIRBROOK ST 0.13 mi
-  Turn right on MELROSE ST and immediately turn left on MASON ST 0.33 mi
-  Destination on the right

#13 - 6:21 AM - MASON ST & LARRY ST (NNW) / LARRY ST & MASON ST

4 Pickup

-  Go south on MASON ST toward LARRY ST 43 ft
-  Turn right on LARRY ST 516 ft
-  Turn right on C L BRADFORD ST 0.24 mi
-  Turn left on SMITH ST 43 ft
-  Destination on the left

#14 - 6:23 AM - SMITH ST & C L BRADFORD ST (WSW) / C L Bradford St & Smith St







3 Pickup

-  Continue west on SMITH ST 374 ft
-  Turn right on MCCARTY ST 281 ft
-  Turn left on MELROSE ST 0.34 mi

	Turn right on MESSER ST	0.29 mi
	Turn left on CUMMINS ST	0.20 mi
	Turn right on ARKANSAS ST	334 ft
	Turn right on PENICK ST	0.20 mi
	Turn right on MESSER ST	386 ft
	Destination on the right	

#15 - 6:29 AM - MESSER ST & (N) / & Messer St

3 Pickup

	Continue southwest on MESSER ST	0.13 mi
	Make sharp left on SUNSHINE DR	323 ft
	Turn right on COTTON ST	269 ft
	Make sharp right on MESSER ST	0.18 mi
	Turn left on CUMMINS ST	134 ft
	Destination on the left	




#16 - 6:32 AM - 506 Cummins St

3 Pickup

	Go northwest on CUMMINS ST	495 ft
	Destination on the right	











#17 - 6:33 AM - CUMMINS ST & (SE) / & Cummins St

2 Pickup

	Go northwest on CUMMINS ST toward ARKANSAS ST	423 ft
	Turn right on ARKANSAS ST	291 ft
	Destination on the right	







#18 - 6:34 AM - ARKANSAS ST & PENICK ST (SSW) / Arkansas St & Penick St

7 Pickup

	Go northeast on ARKANSAS ST toward PENICK ST	43 ft
	Turn right on PENICK ST	0.20 mi
	Turn right on MESSER ST	361 ft
	Turn right on CUMMINS ST	0.20 mi
	Turn left on ARKANSAS ST	407 ft
	Turn left on HOLLOWAY DR	380 ft
	Turn right on BURNS ST	355 ft
	Turn right on COLLEGE DR	373 ft
	Turn right on PRAIRIE ST	313 ft
	Destination on the right	





#19 - 6:40 AM - PRAIRIE ST & HOLLOWAY DR (WNW) / Arkansas St & Holloway Dr & Prairie St

5 Pickup

	Go southeast on PRAIRIE ST toward HOLLOWAY DR / ARKANSAS ST	43 ft
	Turn right on HOLLOWAY DR	380 ft
	Turn right on BURNS ST	355 ft
	Turn right on COLLEGE DR	0.12 mi
	Turn left on O NEAL LN	0.13 mi
	Destination on the right	






#20 - 6:43 AM - O NEAL LN & DONAHUE FERRY RD (ESE) / DONAHUE FERRY RD & O NEAL LN

10 Pickup

	Go northwest on O NEAL LN toward DONAHUE FERRY RD	43 ft
	Turn right on DONAHUE FERRY RD	342 ft
	Turn left on LALLAH ST	0.32 mi
	Destination on the right	

#21 - 6:46 AM - LALLAH ST & HENRY ST (E) / Henry St & Lallah St

3 Pickup

	Go northwest on LALLAH ST toward HENRY ST	43 ft
	Turn left on HENRY ST	441 ft
	Make sharp right on CLAIBORNE ST	0.16 mi
	Make sharp left on Pineville High Loading/Unloading Zone	0.11 mi
	Destination on the right	

#22 - 6:50 AM - Pineville High School / 1511 Line Street

71 Dropoff

Run - Pineville High AM 04

8/8/2022 - 5/22/2023

Driver: LOTT, JOSEPH

Vehicle: 20-02

Mon, Tue, Wed, Thu, Fri

Time: 54 min

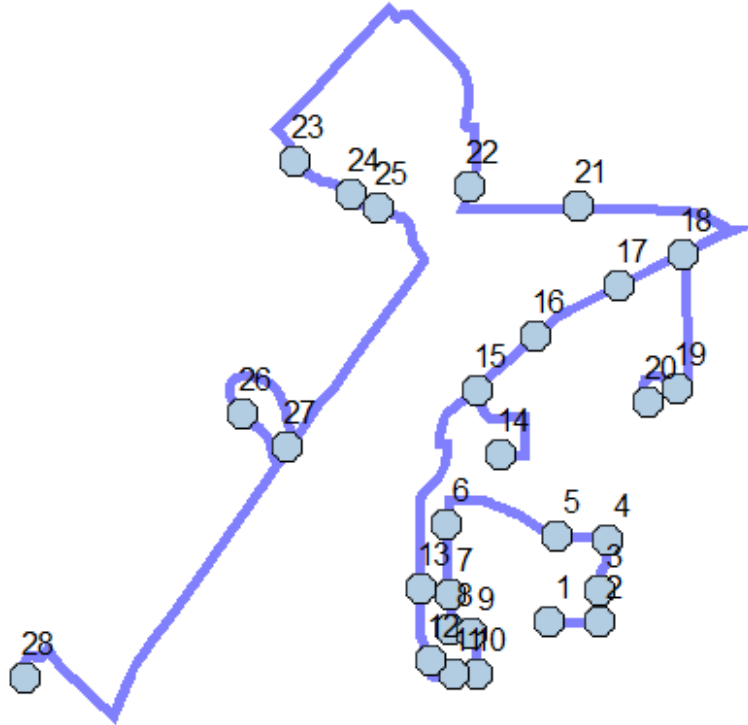
Distance: 8.92 mi

Student Crossing <X>

Students: 76 / 76

Description:

Map



#1 - 5:56 AM - 210 Bell Road

1 Pickup

-  Go east on BELL RD 0.13 mi
-  Destination on the right



#2 - 5:57 AM - BELL RD & PELICAN DR (WSW)

2 Pickup

-  Continue east on BELL RD 43 ft
-  Make sharp left on PELICAN DR 419 ft
-  Destination on the right

#3 - 5:58 AM - PLEASANT VALLEY TRAILER PARK (S) / PELICAN DR & PLEASANT VALLEY DR

10 Pickup

-  Go north on PELICAN DR toward PLEASANT VALLEY DR 0.12 mi
-  Destination on the right

#4 - 6:00 AM - PELICAN DR & HAYES DR (SSE) / HAYES DR & PELICAN DR

2 Pickup

 Go west on PELICAN DR 0.13 mi
 Destination on the right

#5 - 6:01 AM - PELICAN DR & JO ANNE DR (ENE) / JO ANNE DR & PELICAN DR

4 Pickup

 Continue west on PELICAN DR 0.29 mi
 Turn left on JEANNIE ST 319 ft
 Destination on the right

#6 - 6:04 AM - 1417 Jeannie St

3 Pickup

 Continue south on JEANNIE ST 0.17 mi
 Destination on the left

#7 - 6:05 AM - Jeannie St Apts / 1307 Jeannie St

1 Pickup

 Go south on JEANNIE ST 439 ft
 Destination on the right

#8 - 6:06 AM - JEANNIE ST & NELLIE ST (NNW)

3 Pickup

 Continue south on JEANNIE ST 43 ft
 Turn left on NELLIE ST 268 ft
 Destination on the right

#9 - 6:07 AM - NELLIE ST & PALMETTO ST (WSW) / Nellie St & Palmetto St

10 Pickup

 Continue east on NELLIE ST 43 ft
 Turn right on PALMETTO ST 523 ft
 Destination on the left

#10 - 6:10 AM - 1104 Palmetto St

2 Pickup

 Continue south on PALMETTO ST 13 ft
 Turn right on CHERRY ST 264 ft
 Destination on the right


#11 - 6:11 AM - CHERRY ST & JEANNIE ST (ENE) / Cherry St & Jeannie St

2 Pickup

 Continue west on CHERRY ST 302 ft
 Turn right on EXPRESSWAY DR 183 ft
 Destination on the right







#12 - 6:12 AM - Expressway Dr / 2303 Cherry St

1 Pickup

-  Go north on EXPRESSWAY DR 0.18 mi
-  Destination on the right





#13 - 6:13 AM - Montclair Apts / 2050 Expressway Drive

2 Pickup

-  Continue north on EXPRESSWAY DR 0.39 mi
-  Make sharp right on DONAHUE FERRY RD 0.17 mi
-  Make sharp right on GLEN ELLEN DR 0.16 mi
-  Turn right on LENORA DR 513 ft
-  Turn right on JANEZ PLACE RD 291 ft
-  Destination on the right

#14 - 6:17 AM - 114 Janez Pl

7 Pickup

-  Go east on JANEZ PLACE RD toward LENORA DR 291 ft
-  Turn left on LENORA DR 513 ft
-  Turn left on GLEN ELLEN DR 0.15 mi
-  Destination on the right

#15 - 6:20 AM - GLEN ELLEN DR & DONAHUE FERRY RD (SE) / Donahue Ferry Rd & Glen Ellen Dr

1 Pickup

-  Continue north on GLEN ELLEN DR 43 ft
-  Turn right on DONAHUE FERRY RD 0.19 mi
-  Destination on the right



#16 - 6:21 AM - DONAHUE FERRY RD & HILLTOP DR (SSW) / Donahue Ferry Rd & Hilltop Dr

8 Pickup

-  Continue northeast on DONAHUE FERRY RD 0.24 mi
-  Destination on the right



#17 - 6:23 AM - DONAHUE FERRY RD & LAKEVIEW LN (SW) / Donahue Ferry Rd & Lakeview Ln

1 Pickup

-  Go northeast on DONAHUE FERRY RD toward LAKEVIEW LN 0.17 mi
-  Destination on the right

#18 - 6:25 AM - DONAHUE FERRY RD & IRIS LN (SW)

1 Pickup

-  Continue northeast on DONAHUE FERRY RD 43 ft
-  Make sharp right on IRIS LN 0.34 mi



Destination on the right

#19 - 6:26 AM - IRIS LN & IRIS PARK DR (NNE)

2 Pickup



Go southwest on IRIS LN toward IRIS PARK DR 43 ft



Turn right on IRIS PARK DR 0.15 mi



Turn right to stay on IRIS PARK DR 120 ft



Destination on the right

#20 - 6:28 AM - 329 Iris Park Dr

1 Pickup



Go east on IRIS PARK DR toward IRIS LN 0.16 mi



Turn left on IRIS LN 0.35 mi



Turn right on DONAHUE FERRY RD 0.12 mi



Make sharp left on EDGEWOOD DR 0.38 mi



Destination on the right

#21 - 6:32 AM - EDGEWOOD DR & HILLS RD (ENE) / Edgewood Dr & Hills Rd

1 Pickup



Continue west on EDGEWOOD DR 0.28 mi



Make sharp right on LA HWY 165 BUSINESS 286 ft



Destination on the left

#22 - 6:33 AM - 1046 Edgewood Drive

2 Pickup



Go north on LA HWY 165 BUSINESS toward JOE GEORGE ST 0.15 mi



Turn left on JOE GEORGE ST 0.41 mi



Turn left on LA HWY 165 0.40 mi



Turn left on BAYWOOD DR 469 ft



Destination on the right

#23 - 6:37 AM - 5 Baywood Drive

5 Pickup



Go southeast on BAYWOOD DR toward DAISY LN 0.16 mi



Destination on the right

#24 - 6:39 AM - 21 Baywood Drive



Go southeast on BAYWOOD DR 412 ft



Destination on the left

#25 - 6:39 AM - 30 Baywood Drive / 36 Baywood Drive



Continue southeast on BAYWOOD DR 0.18 mi



Turn right on LA HWY 165 BUSINESS 0.60 mi





 Turn right on MYRTLEWOOD DR 0.15 mi
 Destination on the right

#26 - 6:42 AM - 136 Myrtlewood Drive / 133 Myrtlewood Drive

 Continue east on MYRTLEWOOD DR 0.34 mi
 Turn right on LA HWY 165 BUSINESS 191 ft
 Destination on the right

#27 - 6:44 AM - Mohammed Abd / 2355 La Hwy 165 Business

4 Pickup

 Go southwest on LA HWY 165 BUSINESS toward MYRTLEWOOD DR 0.77 mi
 Turn right on CLAIBORNE ST 0.23 mi
 Make sharp left on Pineville High Loading/Unloading Zone 0.11 mi
 Destination on the right

#28 - 6:50 AM - Pineville High School / 1511 Line Street

76 Dropoff

Run - PINEVILLE HIGH AM 05

8/8/2022 - 5/22/2023

Driver: ENGLAND, MARIA M

Vehicle: 18-13

Mon, Tue, Wed, Thu, Fri

Time: 1 hr 16 min

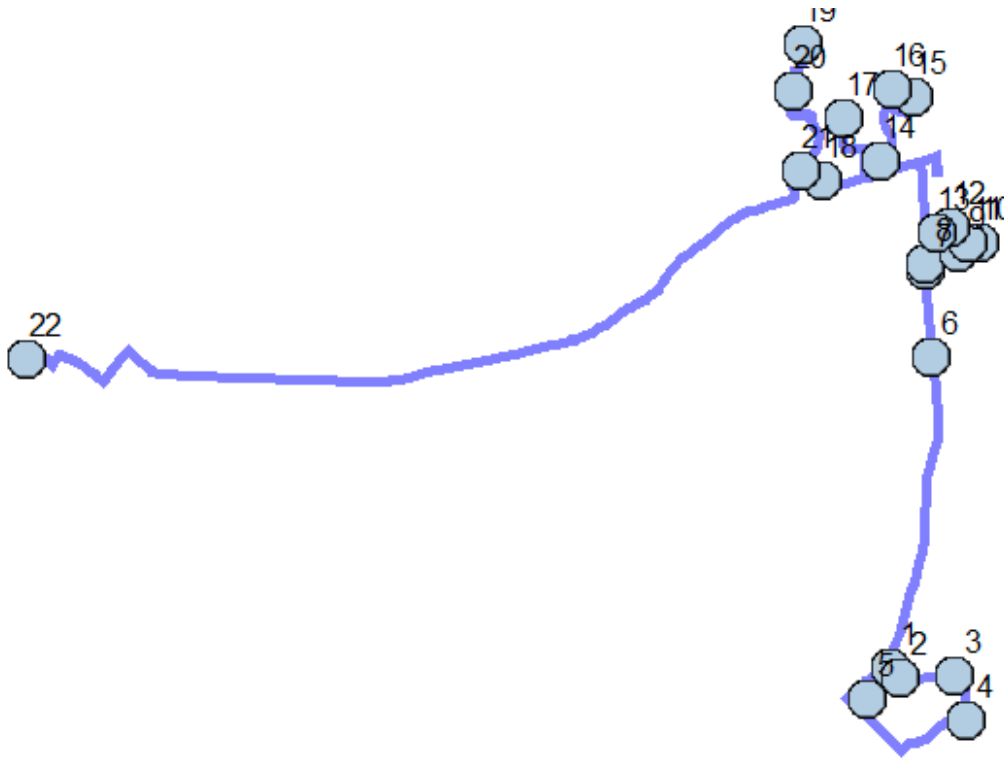
Distance: 21.82 mi

Student Crossing <X>

Students: 50 / 50

Description: PIHS 05, PJH 1, BARRON 1

Map





#1 - 5:34 AM - 301 Legacy Dr

1 Pickup

-  Go southeast on LEGACY DR 420 ft
-  Destination on the right





#2 - 5:34 AM - 304 Legacy Dr

1 Pickup

-  Go east on LEGACY DR 0.40 mi
-  Turn left 311 ft
-  Make U-turn and go back 311 ft
-  Turn right on LEGACY DR 305 ft
-  Destination on the left

#3 - 5:36 AM - 344 Legacy Dr

1 Pickup

-  Go west on LEGACY DR toward LA HWY 3128 0.48 mi
-  Turn left on LA HWY 3128 0.32 mi
-  Turn left on LA HWY 107 0.48 mi
-  Turn left on ESTATE DR 0.47 mi



Destination on the right

#4 - 5:41 AM - ESTATE DR & (WSW) / & Estate Dr

3 Pickup



Go east on ESTATE DR

43 ft



Turn left

0.28 mi



Turn left on LEGACY DR

0.53 mi



Turn left on LA HWY 3128

0.16 mi



Turn left on HERITAGE DR

0.12 mi



Destination on the left

#5 - 5:46 AM - 112 Heritage Drive

2 Pickup



Go south on HERITAGE DR toward LA HWY 107

507 ft



Make sharp right on LA HWY 107

0.17 mi



Turn right on LA HWY 3128

2.27 mi



Destination on the left

#6 - 5:50 AM - 7921 LA-3128

1 Pickup



Go north on LA HWY 3128

0.54 mi



Destination on the left

#7 - 5:51 AM - 8055 LA-3128

1 Pickup



Go north on LA HWY 3128

227 ft



Destination on the left

#8 - 5:52 AM - 8091 LA-3128

1 Pickup



Go north on LA HWY 3128 toward LIG RD

175 ft



Turn right on LIG RD

444 ft



Turn left on SHADY CREST LN

373 ft



Turn right on WHISPERING PINES LP

0.14 mi



Destination on the right

#9 - 5:54 AM - WHISPERING PINES LP & S SPUR LN (W) / S Spur Ln & Whispering Pines Lp

4 Pickup



Continue east on WHISPERING PINES LP




0.18 mi



Destination on the right




#10 - 5:55 AM - WHISPERING PINES LP & E RIDGE DR (SSE) / E Ridge Dr & Whispering Pines Lp

3 Pickup

-  Continue north on WHISPERING PINES LP 43 ft
-  Turn left at E RIDGE DR to stay on WHISPERING PINES LP 327 ft
-  Destination on the right

**#11 - 5:56 AM - WHISPERING PINES LP & LAKE RIDGE TRAIL RD (ENE)
/ Lake Ridge Trail Rd & Whispering Pines Lp**

5 Pickup

-  Go northwest on WHISPERING PINES LP toward LAKE RIDGE TRAIL RD 0.11 mi
-  Continue on SHADY CREST LN 257 ft
-  Destination on the left








#12 - 5:58 AM - 217 Shady Crest Ln

2 Pickup








-  Continue west on SHADY CREST LN 0.11 mi
-  Turn left to stay on SHADY CREST LN 341 ft
-  Destination on the right

**#13 - 6:00 AM - SHADY CREST LN & WHISPERING PINES LP (NNW) /
Shady Crest Ln & Whispering Pines Lp**

6 Pickup



-  Go south on SHADY CREST LN toward WHISPERING PINES LP 43 ft
-  Turn right on WHISPERING PINES LP 450 ft
-  Turn right on LA HWY 3128 0.45 mi
-  Turn left on LA HWY 28 E 0.28 mi
-  Turn right on AZALEA AV 0.99 mi
-  Turn right to stay on AZALEA AV 0.39 mi
-  Destination on the left

#14 - 6:07 AM - 104 Camellia Court

-  Go south on AZALEA AV toward CAMELLIA CT 445 ft
-  Turn left on LA HWY 28 E 0.38 mi
-  Turn right on CHESTNUT BL 429 ft
-  Turn right to stay on CHESTNUT BL 0.11 mi
-  Turn left on LA HWY 28 E 0.38 mi
-  Turn right on AZALEA AV 0.70 mi
-  Destination on the right








**#15 - 6:13 AM - AZALEA AV & AZALEA CT E (ESE) / Azalea Av & Azalea
Ct E**

1 Pickup

-  Go northwest on AZALEA AV toward AZALEA CT E 0.14 mi
-  Destination on the right






**#16 - 6:14 AM - AZALEA AV & AZALEA CT W (ENE) / Azalea Av & Azalea
Ct W**

3 Pickup






	Go south on AZALEA AV toward AZALEA CT W	0.15 mi
	Turn right to stay on AZALEA AV	0.47 mi
	Turn right on LA HWY 28 E	504 ft
	Turn right on ELVIRA DR	0.48 mi
	Turn right on MISSION RIDGE DR	512 ft
	Make U-turn and go back on MISSION RIDGE DR	441 ft
	Destination on the left	

#17 - 6:20 AM - 102 Mission Ridge Dr

1 Pickup

	Go west on MISSION RIDGE DR toward ELVIRA DR	71 ft
	Turn left on ELVIRA DR	0.48 mi
	Turn right on LA HWY 28 E	0.25 mi
	Turn right on CIRCLE DR	251 ft
	Destination on the left	

#18 - 6:23 AM - 320 Circle Drive

	Go northwest on CIRCLE DR toward JANET DR	0.18 mi
	Turn right on JANET DR	0.27 mi
	Continue on JANET EXT DR	0.40 mi
	Turn right on TIFFANY LN	0.32 mi
	Destination on the right	

#19 - 6:27 AM - TIFFANY LN & DON LN (SSE) / Crystal Ln & Don Ln & Tiffany Ln

5 Pickup

	Continue north on TIFFANY LN	43 ft
	Turn right on DON LN	339 ft
	Turn right to stay on DON LN	0.10 mi
	Turn left on TIFFANY LN	0.32 mi
	Destination on the right	










#20 - 6:31 AM - TIFFANY LN & JANET EXT DR (NNW) / Janet Ext Dr & Tiffany Ln

3 Pickup

	Continue south on TIFFANY LN	43 ft
	Turn left on JANET EXT DR	0.40 mi
	Continue on JANET DR	0.27 mi
	Turn right on CIRCLE DR	43 ft
	Destination on the left	

#21 - 6:34 AM - CIRCLE DR & JANET DR (WSW) / Circle Dr & Janet Dr

6 Pickup

	Go south on CIRCLE DR toward LA HWY 28 E	0.23 mi
	Turn right on LA HWY 28 E	4.34 mi
	Bear right on GRIFFITH ST	0.21 mi
	Turn left on DONAHUE FERRY RD	0.25 mi
	Turn right on LALLAH ST	0.33 mi
	Turn left on HENRY ST	441 ft
	Make sharp right on CLAIBORNE ST	0.16 mi
	Make sharp left on Pineville High Loading/Unloading Zone	0.11 mi
	Destination on the right	

#22 - 6:50 AM - Pineville High School / 1511 Line Street

50 Dropoff

Run - PINEVILLE HIGH AM 06

8/8/2022 - 5/22/2023

Driver: JONES, PAVIENA

Vehicle: 17-08

Mon, Tue, Wed, Thu, Fri

Time: 1 hr 11 min

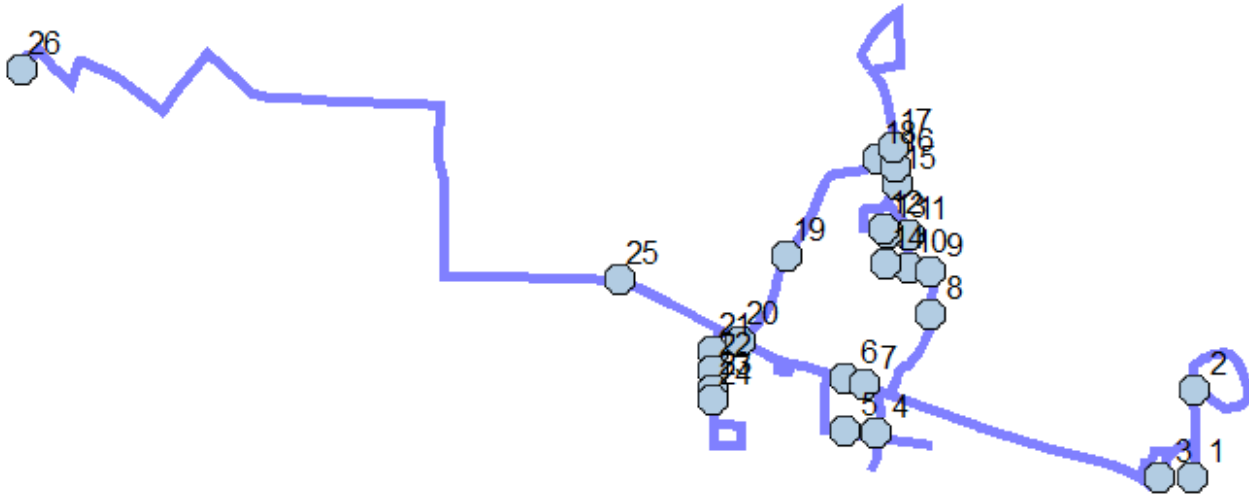
Distance: 16.92 mi

Student Crossing <X>

Students: 67 / 64






Description: PINEVILLE HIGH AM 06

Map



#1 - 5:39 AM - HIGH COUNTRY DR & STARLIGHT TRAIL RD (WSW) / High Country Dr & Starlight Trail Rd

9 Pickup

-  Go east on HIGH COUNTRY DR toward STARLIGHT TRAIL RD 43 ft
-  Turn left on STARLIGHT TRAIL RD 0.30 mi
-  Turn right on COMETS PATH RD and immediately turn right on JUPITER LOOP RD 0.24 mi
-  Continue on STARLIGHT TRAIL RD 0.36 mi
-  Destination on the left

#2 - 5:44 AM - STARLIGHT TRAIL RD & COMETS PATH RD (SSE) / Comets Path Rd & Starlight Trail Rd






1 Pickup

-  Continue south on STARLIGHT TRAIL RD 0.18 mi
-  Turn right 0.19 mi
-  Destination on the right

#3 - 5:46 AM - & HIGH COUNTRY DR (N) / & High Country Dr






1 Pickup

-  Continue south 43 ft

	Bear right on HIGH COUNTRY DR	190 ft
	Turn right on LA HWY 107	0.98 mi
	Make sharp left on NALLEY DR	0.28 mi
	Make U-turn and go back on NALLEY DR	0.13 mi
	Destination on the left	






#4 - 5:49 AM - NALLEY DR & AIRLINE BL (NNW) / Airline BI & Nalley Dr

4 Pickup

	Go north on NALLEY DR toward LA HWY 107	0.15 mi
	Turn left on LA HWY 107	0.18 mi
	Turn left on MICHELE LN	0.19 mi
	Turn left on AIRLINE BL	369 ft
	Destination on the left	

#5 - 5:52 AM - 2921 Airline Boulevard

1 Pickup

	Go east on AIRLINE BL toward MICHELE LN	0.30 mi
	Make U-turn and go back on AIRLINE BL	0.37 mi
	Turn right on MICHELE LN	0.19 mi
	Turn right on LA HWY 107	337 ft
	Destination on the right	






#6 - 5:56 AM - LA HWY 107 & WINTHROP PLACE DR (W) / La Hwy 107 & Winthrop Place Dr

2 Pickup

	Continue east on LA HWY 107	1.05 mi
	Turn left	0.16 mi
	Turn right	0.10 mi
	Bear right on HIGH COUNTRY DR	190 ft
	Turn right on LA HWY 107	1.03 mi
	Destination on the left	

#7 - 6:01 AM - 2920 Old Marksville Hwy / 2928 Old Marksville Hwy


2 Pickup

	Go west on LA HWY 107 toward KALA DR	0.26 mi
	Turn left to stay on LA HWY 107	339 ft
	Turn right on LA HWY 107 and immediately turn right on LA HWY 107	0.43 mi
	Turn left on STILLEY RD	0.31 mi
	Destination on the right	

#8 - 6:04 AM - STILLEY RD & CHRISTOPHER'S WAY RD (SSE) / CHRISTOPHER'S WAY RD & STILLEY RD




1 Pickup

	Go north on STILLEY RD toward CHRISTOPHER'S WAY RD	0.14 mi
---	--	---------

 Destination on the left




#9 - 6:05 AM - 257 Stilley Road

5 Pickup

-  Go north on STILLEY RD toward DEER TRACE RD 71 ft
-  Turn left on DEER TRACE RD 404 ft
-  Destination on the right




#10 - 6:07 AM - DEER TRACE RD & DAWN DR (ESE) / Dawn Dr & Deer Trace Rd

2 Pickup

-  Go northwest on DEER TRACE RD toward DAWN DR 43 ft
-  Turn right on DAWN DR 0.11 mi
-  Destination on the right

#11 - 6:08 AM - 228 Dawn Drive

1 Pickup

-  Go northwest on DAWN DR toward DEER TRACE RD 0.14 mi
-  Turn left on DEER TRACE RD 0.22 mi
-  Destination on the right



#12 - 6:10 AM - 368 Deer Trace

10 Pickup

-  Go southeast on DEER TRACE RD 93 ft
-  Destination on the right






#13 - 6:12 AM - 368 Deer Trace

6 Pickup

-  Go south on DEER TRACE RD toward NAVAHO PLACE RD 0.11 mi
-  Destination on the right




#14 - 6:14 AM - DEER TRACE RD & SENECA CT (NNW) / Deer Trace Rd & Seneca Ct

1 Pickup

-  Go south on DEER TRACE RD toward SENECA CT 43 ft
-  Turn left at SENECA CT to stay on DEER TRACE RD 357 ft
-  Turn left on DAWN DR 0.24 mi
-  Turn right on DEER TRACE RD 383 ft
-  Destination on the right



#15 - 6:16 AM - DEER TRACE RD & STILLEY RD (S)

3 Pickup

-  Go northeast on DEER TRACE RD toward STILLEY RD 43 ft
-  Turn left on STILLEY RD 275 ft
-  Destination on the right









#16 - 6:17 AM - 375 Stilley Drive / 511 Morrow Drive

2 Pickup

-  Go north on STILLEY RD toward WAINWRIGHT RD 342 ft
-  Destination on the left

#17 - 6:18 AM - STILLEY RD & WAINWRIGHT RD (NNW) / Stilley Rd & Wainwright Rd

1 Pickup

-  Go north on STILLEY RD toward TRINITY CHURCH RD / LA HWY 28 E 0.28 mi
-  Continue on TRINITY CHURCH RD 338 ft
-  Turn right to stay on TRINITY CHURCH RD 0.20 mi
-  Make sharp right on GENDI RD 0.18 mi
-  Turn right on LA HWY 28 E 0.10 mi
-  Make sharp left on STILLEY RD 0.28 mi
-  Turn right on WAINWRIGHT RD 349 ft
-  Destination on the right




#18 - 6:23 AM - 502 Morrow Drive

3 Pickup

-  Continue southwest on WAINWRIGHT RD 0.49 mi
-  Destination on the left

#19 - 6:25 AM - WAINWRIGHT RD & JANET RD (SSW) / Janet Rd & Wainwright Rd

4 Pickup

-  Go southwest on WAINWRIGHT RD toward DANA DR 0.33 mi
-  Turn right on LA HWY 107 43 ft
-  Destination on the left

#20 - 6:27 AM - LA HWY 107 & WAINWRIGHT RD (W) / La Hwy 107 & Wainwright Rd

1 Pickup

-  Continue northwest on LA HWY 107 488 ft
-  Make sharp left on RUSHS LN 434 ft
-  Destination on the right

#21 - 6:29 AM - RUSHS LN & BETTYE AV (NNW) / Bettye Av & Rushs Ln



1 Pickup

-  Continue south on RUSHS LN 347 ft
-  Destination on the right

#22 - 6:29 AM - RUSHS LN & RUTH DR (NNW)







1 Pickup

-  Continue south on RUSHS LN 0.25 mi

	Turn left on LAKE ST	488 ft
	Turn left on PATTY AV	0.15 mi
	Turn right on RUSHS LN	0.11 mi
	Destination on the left	


#23 - 6:32 AM - RUSHS LN & JOSEPH AV (NNW) / Joseph Av & Rushs Ln

1 Pickup

	Go north on RUSHS LN toward MAUREEN RD	0.21 mi
	Make sharp right on LA HWY 107	0.28 mi
	Turn right to stay on LA HWY 107	339 ft
	Turn right on LA HWY 107 and immediately turn left on LA HWY 107	0.27 mi
	Make sharp left on RUSHS LN	0.24 mi
	Destination on the right	











#24 - 6:36 AM - RUSHS LN & DONALD AV (NNW) / Donald Av & Rushs Ln

1 Pickup

	Continue south on RUSHS LN	0.15 mi
	Turn left on LAKE ST	488 ft
	Turn left on PATTY AV	0.15 mi
	Turn right on RUSHS LN	0.32 mi
	Turn left on LA HWY 107	0.36 mi
	Destination on the right	

#25 - 6:40 AM - LA HWY 107 & SMITH RD (E)

3 Pickup

	Continue west on LA HWY 107	0.60 mi
	Turn right on PINE GROVE DR	0.58 mi
	Turn left on LA HWY 28 E	0.63 mi
	Bear right on GRIFFITH ST	0.21 mi
	Turn left on DONAHUE FERRY RD	0.25 mi
	Turn right on LALLAH ST	0.33 mi
	Turn left on HENRY ST	441 ft
	Make sharp right on CLAIBORNE ST	0.16 mi
	Make sharp left on Pineville High Loading/Unloading Zone	0.11 mi
	Destination on the right	

#26 - 6:50 AM - Pineville High School / 1511 Line Street

64 Dropoff

Run - PINEVILLE HIGH AM 07

8/8/2022 - 5/22/2023

Driver: RAMO, WANDA

Vehicle: 20-15

Mon, Tue, Wed, Thu, Fri

Time: 43 min

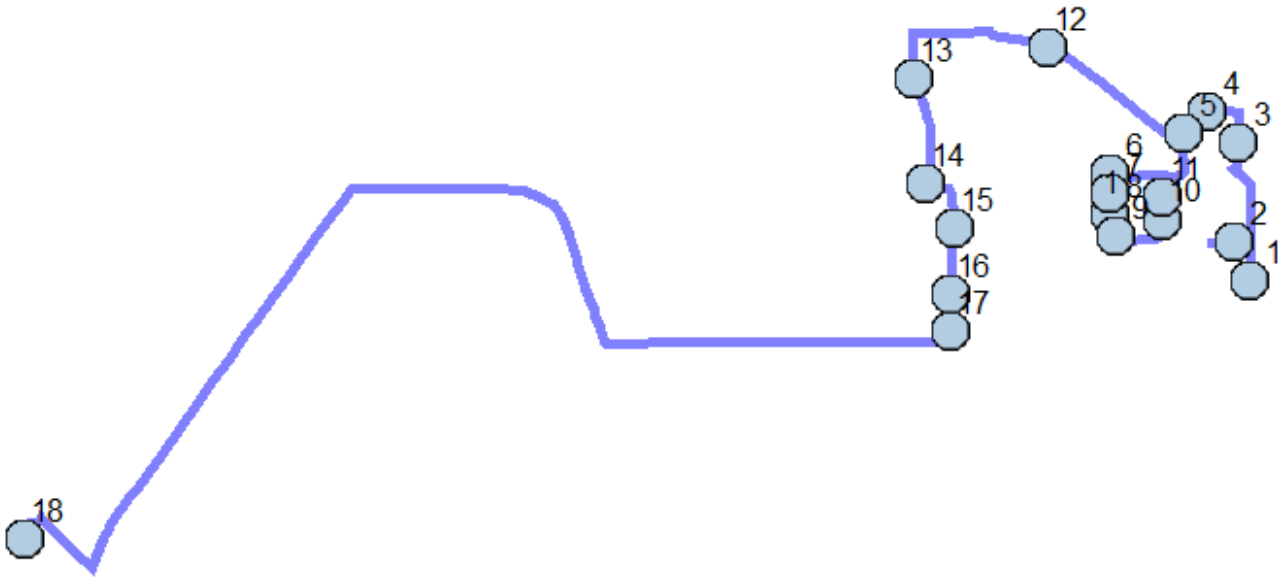
Distance: 8.32 mi

Student Crossing <X>

Students: 60 / 60

Description: PHS 7/BARRON 3

Map








#1 - 6:07 AM - PINEHURST DR & GRANTHAM DR (SSE) / Grantham Dr & Pinehurst Dr

-  Continue north on PINEHURST DR 0.12 mi
-  Turn left on ALVIN DR 259 ft
-  Destination on the left

#2 - 6:08 AM - 14 Alvin Dr

2 Pickup

-  Continue west on ALVIN DR 477 ft
-  Make U-turn and go back on ALVIN DR 0.14 mi
-  Turn left on PINEHURST DR 0.26 mi
-  Turn right on WALDEN DR 460 ft
-  Destination on the right

#3 - 6:11 AM - WALDEN DR & FAIR HAVEN DR (SSE) / Fair Haven Dr & Walden Dr

3 Pickup

-  Continue north on WALDEN DR 0.10 mi
-  Turn left on GOODACRE ST 0.10 mi
-  Destination on the right

#4 - 6:12 AM - GOODACRE ST & HATHERN DR (ENE) / Goodacre St & Hathern Dr

2 Pickup

-  Continue west on GOODACRE ST 398 ft
-  Turn left on HATHERN DR 270 ft
-  Destination on the right

#5 - 6:14 AM - 4418 Hathern Drive

2 Pickup

-  Continue south on HATHERN DR 157 ft
-  Continue on LEGACY LP 0.16 mi
-  Turn right on LEGACY POINTE DR 0.19 mi
-  Destination on the right

#6 - 6:16 AM - LEGACY POINTE DR & LEGACY LP (ENE) / Legacy Lp & Legacy Pointe Dr

5 Pickup

-  Continue west on LEGACY POINTE DR 43 ft
-  Turn left on LEGACY LP 306 ft
-  Destination on the right

#7 - 6:17 AM - LEGACY LP & NORTH BEND DR (NNW) / Legacy Lp & North Bend Dr

2 Pickup

-  Continue south on LEGACY LP 374 ft
-  Destination on the right

#8 - 6:18 AM - LEGACY LP & NORTH VIEW DR (NNW) / Legacy Lp & North View Dr

1 Pickup

-  Continue south on LEGACY LP 400 ft
-  Destination on the left


#9 - 6:19 AM - 4042 Legacy Loop

3 Pickup

-  Go east on LEGACY LP 0.20 mi
-  Destination on the right

#10 - 6:20 AM - LEGACY LP & NORTH VIEW DR (SSE) / Legacy Lp & North View Dr

9 Pickup

-  Continue north on LEGACY LP 367 ft
-  Destination on the right





#11 - 6:22 AM - LEGACY LP & NORTH BEND DR (SSE) / Legacy Lp & North Bend Dr

1 Pickup

-  Continue north on LEGACY LP 0.22 mi
-  Turn left on PINEHURST DR 0.53 mi
-  Destination on the left

#12 - 6:25 AM - 273 Pinehurst Dr

2 Pickup

-  Continue west on PINEHURST DR 0.19 mi
-  Turn right on PINEHURST DR and immediately turn left on DONAHUE FERRY RD 0.26 mi
-  Turn left on FOX CHASE DR 0.15 mi
-  Destination on the right


#13 - 6:28 AM - FOX CHASE DR & IBERIA LN (NW) / Fox Chase Dr & Iberia Ln

8 Pickup

-  Continue south on FOX CHASE DR 0.35 mi
-  Destination on the right

#14 - 6:31 AM - FOX CHASE DR & HOLLY MOORE DR (NNW) / Fox Chase Dr & Holly Moore Dr & Oakwood Ln

12 Pickup

-  Continue south on FOX CHASE DR 43 ft
-  Turn left on WILDWOOD DR 0.20 mi
-  Destination on the right

#15 - 6:34 AM - WILDWOOD DR & (N) / & Wildwood Dr

2 Pickup

-  Go south on WILDWOOD DR 0.21 mi
-  Destination on the left








#16 - 6:35 AM - 134 Wildwood Drive

3 Pickup

-  Continue south on WILDWOOD DR 0.12 mi
-  Destination on the left

#17 - 6:37 AM - 106 Wildwood Drive

3 Pickup

-  Go south on WILDWOOD DR toward SUSEK DR 172 ft
-  Turn right on SUSEK DR 1.12 mi
-  Turn right on EDGEWOOD DR 1.14 mi
-  Turn left on LA HWY 165 BUSINESS 1.49 mi
-  Turn right on CLAIBORNE ST 0.23 mi
-  Make sharp left on Pineville High Loading/Unloading Zone 0.11 mi
-  Destination on the right

#18 - 6:50 AM - Pineville High School / 1511 Line Street

60 Dropoff

Run - PINEVILLE HIGH AM 08

8/8/2022 - 5/22/2023

Driver: TOWNSEND, KINNEY

Vehicle: 14-34

Mon, Tue, Wed, Thu, Fri

Time: 2 hr 10 min

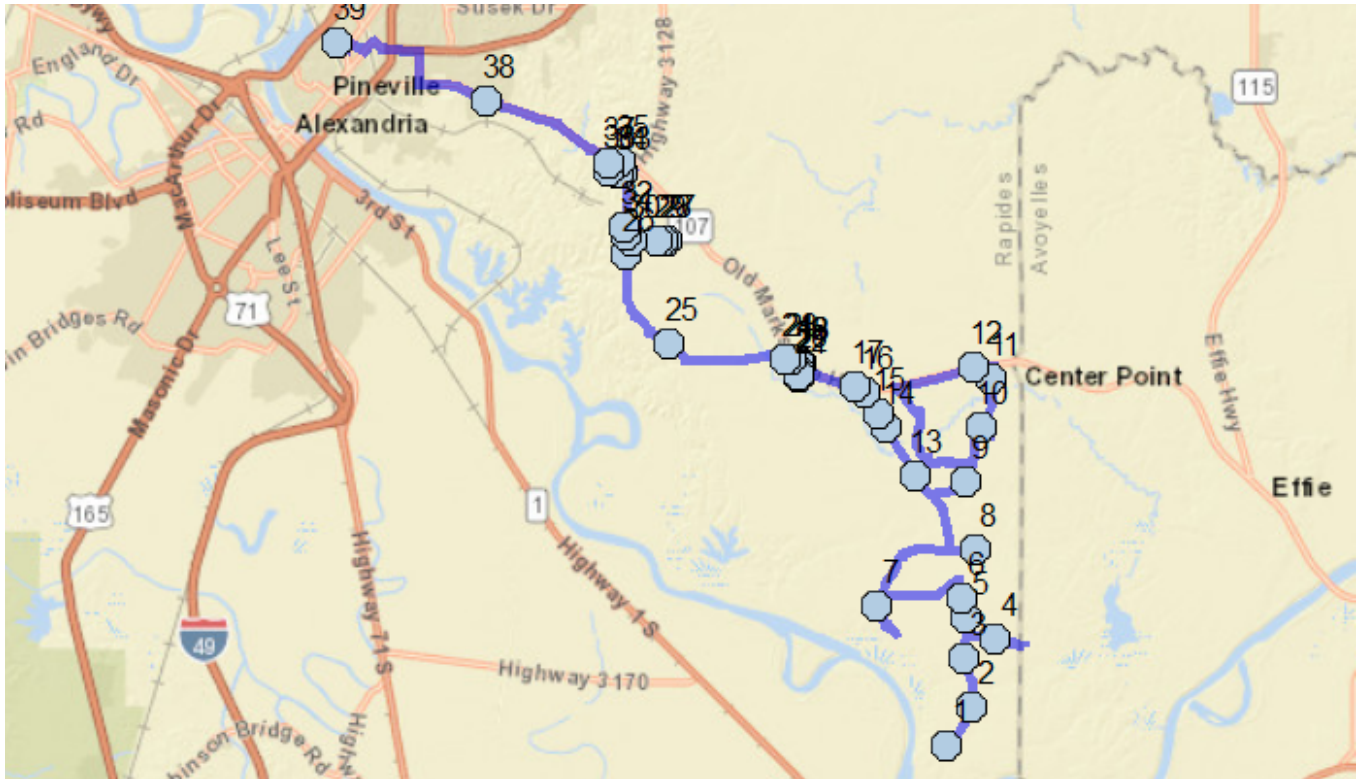
Distance: 40.88 mi

Student Crossing <X>

Students: 60 / 60




Description: PINEVILLE HIGH AM 08

Map





#1 - 4:40 AM - 149 Harris Ferry Rd

1 Pickup

-  Go northeast on HARRIS FERRY RD toward LA HWY 454 0.78 mi
-  Turn left on LA HWY 454 43 ft
-  Destination on the left

#2 - 4:42 AM - LA HWY 454 & HARRIS FERRY RD (NW) / Harris Ferry Rd & La Hwy 454

1 Pickup

-  Go north on LA HWY 454 toward PINEGROVE CEMETERY RD 0.86 mi
-  Destination on the left




#3 - 4:45 AM - 1044 Hwy 454

1 Pickup

-  Continue north on LA HWY 454 0.41 mi
-  Turn right on BLAIR RD 1.06 mi
-  Make U-turn and go back on BLAIR RD 0.54 mi
-  Destination on the right

#4 - 4:50 AM - 113 Blair Rd

1 Pickup

-  Go west on BLAIR RD toward LA HWY 454 0.52 mi
-  Turn right on LA HWY 454 0.33 mi
-  Destination on the right






#5 - 4:53 AM - 893 Hwy 454

1 Pickup

-  Go north on LA HWY 454 0.31 mi
-  Destination on the left







#6 - 4:54 AM - 824 Hwy 454

1 Pickup

-  Go north on LA HWY 454 toward N ACCESS RD 0.37 mi
-  Turn left on N ACCESS RD 1.38 mi
-  Continue on HOG LAKE RD 0.19 mi
-  Turn left at TRULLEY WHITE RD to stay on HOG LAKE RD 276 ft
-  Destination on the left






#7 - 5:00 AM - 500 Hog Lake Rd / 482 Hog Lake Rd

1 Pickup

-  Continue southeast on HOG LAKE RD 0.64 mi
-  Make U-turn and go back on HOG LAKE RD 0.69 mi
-  Turn right at TRULLEY WHITE RD to stay on HOG LAKE RD 0.19 mi
-  Turn left at N ACCESS RD to stay on HOG LAKE RD 1.66 mi
-  Continue on CANNON RD 0.41 mi
-  Destination on the left

#8 - 5:11 AM - 87 Cannon Rd

2 Pickup

-  Go south on CANNON RD toward LA HWY 454 / HOG LAKE RD 0.23 mi
-  Make U-turn and go back on CANNON RD 0.65 mi
-  Turn right on LA HWY 454 1.04 mi
-  Make sharp right on NEWSOME RD 0.69 mi
-  Destination on the right

#9 - 5:18 AM - 433 Newsome Rd


1 Pickup

-  Continue north on NEWSOME RD 0.97 mi
-  Turn right on HAYNES RD 60 ft
-  Destination on the left

#10 - 5:21 AM - 243 Newsome Road




2 Pickup

-  Continue southeast on HAYNES RD 0.27 mi

-  Make U-turn and go back on HAYNES RD 0.28 mi
-  Turn right on NEWSOME RD 0.89 mi
-  Destination on the right

#11 - 5:27 AM - 43 Newsome Rd

1 Pickup

-  Go north on NEWSOME RD toward LA HWY 107 0.24 mi
-  Turn left on LA HWY 107 0.32 mi
-  Destination on the right

#12 - 5:28 AM - 6106 LA-107

1 Pickup

-  Continue west on LA HWY 107 1.39 mi
-  Turn left on SASHA RD 2.31 mi
-  Turn right on NEWSOME RD 1.04 mi
-  Turn right on LA HWY 454 0.40 mi
-  Destination on the left

#13 - 5:40 AM - 352 LA-454

1 Pickup

-  Go northwest on LA HWY 454 0.95 mi
-  Destination on the right

#14 - 5:43 AM - 167 LA-454

1 Pickup

-  Go northwest on LA HWY 454 0.27 mi
-  Destination on the left




#15 - 5:44 AM - 108 LA-454, #4

1 Pickup

-  Go northwest on LA HWY 454 0.42 mi
-  Destination on the right



#16 - 5:45 AM - 29 LA-454

2 Pickup

-  Go north on LA HWY 454 toward LA HWY 107 437 ft
-  Turn left on LA HWY 107 0.15 mi
-  Destination on the right

#17 - 5:47 AM - LA HWY 107 & PETES LN (E) / La Hwy 107 & Petes Ln

1 Pickup

-  Go northwest on LA HWY 107 toward PETES LN 1.04 mi
-  Destination on the left


#18 - 5:48 AM - 5622 La Hwy 107 / 5619 La Hwy 107

2 Pickup

-  Continue northwest on LA HWY 107 227 ft
-  Make sharp left on CHRIS LN 239 ft
-  Destination on the right

#19 - 5:49 AM - 5550 Old Marksville Hwy

1 Pickup

-  Continue south on CHRIS LN 0.10 mi
-  Destination on the left

#20 - 5:50 AM - 115 Chris Ln

2 Pickup

-  Continue south on CHRIS LN 0.13 mi
-  Destination on the left

#21 - 5:51 AM - 127 Chris Ln

1 Pickup

-  Continue south on CHRIS LN 423 ft
-  Turn right to stay on CHRIS LN 190 ft
-  Turn right to stay on CHRIS LN 0.12 mi
-  Destination on the right

#22 - 5:53 AM - 123 Chris Ln

1 Pickup

-  Continue north on CHRIS LN 0.24 mi
-  Turn left on LA HWY 107 0.12 mi
-  Turn left on BRANNON RD 321 ft
-  Destination on the right




#23 - 5:55 AM - 1401 Brannon Rd

1 Pickup

-  Continue west on BRANNON RD 383 ft
-  Destination on the right

#24 - 5:55 AM - 1391 Brannon Rd

1 Pickup

-  Go west on BRANNON RD toward FLETCHER RD 1.77 mi
-  Turn right on WILLIAMS LAKE RD 0.38 mi
-  Destination on the right


#25 - 6:01 AM - 869 Williams Lake Rd

1 Pickup

-  Continue northwest on WILLIAMS LAKE RD 1.85 mi
-  Destination on the right






#26 - 6:06 AM - 535 Williams Lake Rd

1 Pickup

	Continue north on WILLIAMS LAKE RD	0.23 mi
	Turn right on STAPLES RD	0.54 mi
	Continue on STAPLES EXT RD	0.17 mi
	Destination on the right	



#27 - 6:10 AM - 5008 Staples Rd

1 Pickup

	Go east on STAPLES EXT RD	138 ft
	Turn right on REBEL RUN RD	0.26 mi
	Make U-turn and go back on REBEL RUN RD	0.26 mi
	Turn left on STAPLES EXT RD	0.11 mi
	Destination on the right	



#28 - 6:13 AM - STAPLES EXT RD & CANNONBALL DR (ENE) / Cannonball Dr & Staples Ext Rd

5 Pickup

	Go west on STAPLES EXT RD toward CANNONBALL DR	444 ft
	Destination on the right	

#29 - 6:14 AM - STAPLES EXT RD & STAPLES RD (ENE) / Staples Ext Rd & Staples Rd

3 Pickup

	Go west on STAPLES EXT RD toward STAPLES RD	43 ft
	Continue on STAPLES RD	0.42 mi
	Destination on the right	




#30 - 6:17 AM - 3805 Staples Rd

2 Pickup

	Continue west on STAPLES RD	0.11 mi
	Turn right on WILLIAMS LAKE RD	444 ft
	Destination on the right	



#31 - 6:18 AM - 487 Williams Lake Rd

1 Pickup

	Go north on WILLIAMS LAKE RD toward HERRION DR	0.17 mi
	Make sharp left on HERRION DR	357 ft
	Destination on the left	

#32 - 6:20 AM - 456 Williams Lake Road / 470 Williams Lake Road





1 Pickup

	Go south on HERRION DR toward WILLIAMS LAKE RD	196 ft
	Make U-turn and go back on HERRION DR	0.10 mi

	Turn left on WILLIAMS LAKE RD	0.81 mi
	Bear left on NICKEL LP	0.31 mi
	Destination on the left	

#33 - 6:24 AM - 308 Nickel Lp / 310 Nickel Lp

1 Pickup

	Go east on NICKEL LP toward WILLIAMS LAKE RD	495 ft
	Turn right on WILLIAMS LAKE RD	483 ft
	Make sharp right on NICKEL LP	0.25 mi
	Destination on the left	




#34 - 6:26 AM - 316 Nickel Lp

1 Pickup

	Continue east on NICKEL LP	0.15 mi
	Turn left on WILLIAMS LAKE RD	224 ft
	Turn left on CUTOFF RD	0.18 mi
	Turn left on CACTUS DR	0.10 mi
	Destination on the left	


#35 - 6:29 AM - 3744 Cactus Dr

2 Pickup

	Go northwest on CACTUS DR toward DUNN DR	0.25 mi
	Make sharp left on DUNN DR	0.30 mi
	Destination on the left	

#36 - 6:32 AM - 175 Dunn Drive

1 Pickup

	Go south on DUNN DR	0.14 mi
	Make U-turn and go back on DUNN DR	0.29 mi
	Destination on the left	


#37 - 6:34 AM - 130 Dunn Drive / 148 Dunn Drive






1 Pickup

	Continue north on DUNN DR	0.18 mi
	Turn left on LA HWY 107	2.31 mi
	Destination on the right	

#38 - 6:38 AM - 2827 Old Marksville Hwy

10 Pickup

	Go west on LA HWY 107	1.23 mi
	Turn right on PINE GROVE DR	0.58 mi
	Turn left on LA HWY 28 E	0.63 mi
	Bear right on GRIFFITH ST	0.21 mi
	Turn left on DONAHUE FERRY RD	0.25 mi

	Turn right on LALLAH ST	0.33 mi
	Turn left on HENRY ST	441 ft
	Make sharp right on CLAIBORNE ST	0.16 mi
	Make sharp left on Pineville High Loading/Unloading Zone	0.11 mi
	Destination on the right	

#39 - 6:50 AM - Pineville High School / 1511 Line Street

60 Dropoff

Run - PINEVILLE HIGH AM 09

8/8/2022 - 5/22/2023

Driver: COATH, PORCHER S

Vehicle: 14-09

Mon, Tue, Wed, Thu, Fri

Time: 46 min

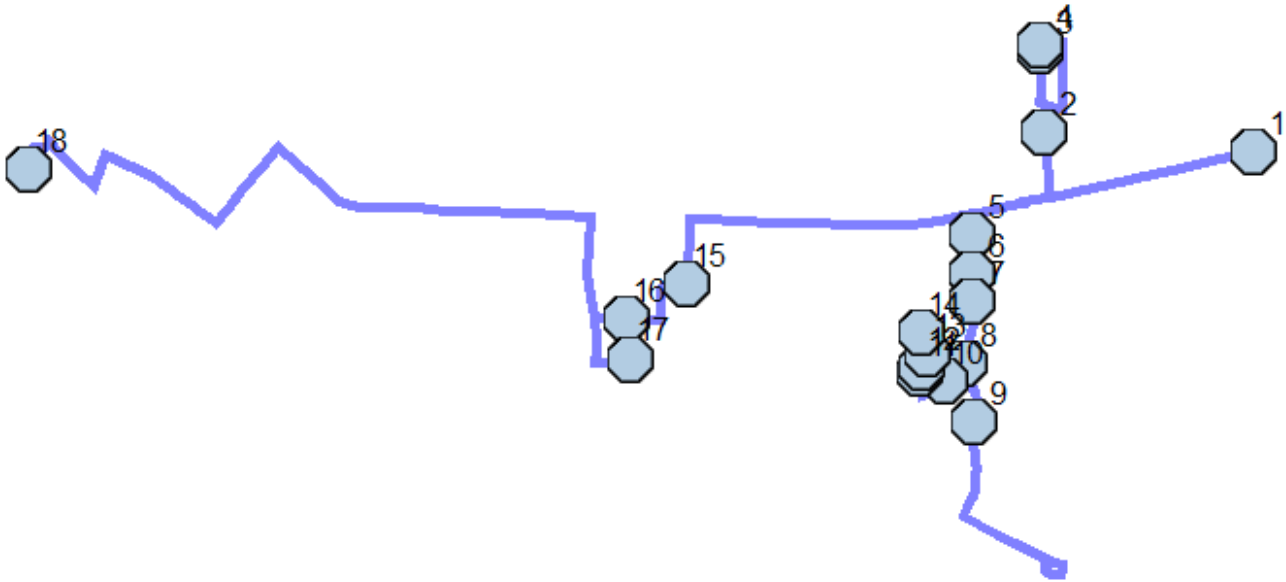
Distance: 7.9 mi

Student Crossing <X>

Students: 70 / 70





Description:

Map






#1 - 8:01 AM - 3919 Hwy 28 East

23 Pickup

-  Go west on LA HWY 28 E toward GENDI RD 0.53 mi
-  Turn right on SKYLINE DR 0.14 mi
-  Bear right on CREEKSIDE DR 86 ft
-  Destination on the left

#2 - 8:07 AM - 3315 Skyline Drive

2 Pickup

-  Go north on CREEKSIDE DR toward CROSSOVER RD 357 ft
-  Turn left on CROSSOVER RD and immediately turn right on CROSSRIDGE AV 0.16 mi
-  Destination on the right









#3 - 8:09 AM - 332 Crossridge Av

1 Pickup

-  Go north on CROSSRIDGE AV 78 ft
-  Destination on the right

#4 - 8:09 AM - CROSSRIDGE AV & CROSSOVER RD (SSE) / Crossover Rd & Crossridge Av

1 Pickup

	Continue north on CROSSRIDGE AV	43 ft
	Turn right on CROSSOVER RD	320 ft
	Turn right on SHADOW CREEK AV	0.16 mi
	Turn right on CROSSOVER RD and immediately turn left on CREEKSIDE DR	0.11 mi
	Bear left on SKYLINE DR	0.14 mi
	Turn right on LA HWY 28 E	0.19 mi
	Turn left on HIGHLAND DR	304 ft
	Destination on the right	



#5 - 8:13 AM - HIGHLAND DR & CLOVERLAND DR (NNW) / Cloverland Dr & Highland Dr

3 Pickup

	Continue south on HIGHLAND DR	518 ft
	Destination on the right	



#6 - 8:14 AM - HIGHLAND DR & BRIARCLIFF DR (NNW) / Briarcliff Dr & Highland Dr

2 Pickup

	Go south on HIGHLAND DR toward BRIARCLIFF DR	348 ft
	Destination on the right	



#7 - 8:15 AM - HIGHLAND DR & CRESTVIEW DR (NNW) / Crestview Dr & Highland Dr

7 Pickup

	Go south on HIGHLAND DR toward CRESTVIEW DR	0.16 mi
	Destination on the right	








#8 - 8:17 AM - HIGHLAND DR & PINELAKE DR (NW) / Highland Dr & Pinelake Dr & Pineridge Dr

7 Pickup

	Go south on HIGHLAND DR toward PINELAKE DR / PINERIDGE DR	0.15 mi
	Destination on the left	




#9 - 8:19 AM - HIGHLAND DR & ROBERT DR (SSE) / Highland Dr & Robert Dr

2 Pickup

	Go south on HIGHLAND DR	0.24 mi
	Turn left on LA HWY 107	0.28 mi
	Turn right to stay on LA HWY 107	339 ft
	Turn right on LA HWY 107 and immediately turn left on LA HWY 107	0.27 mi
	Turn right on HIGHLAND DR	0.38 mi
	Turn left on PINELAKE DR	355 ft
	Destination on the left	

#10 - 8:24 AM - 506 Pine Lake Dr / Unknown Address

2 Pickup

-  Go southwest on PINELAKE DR toward SUNBURST LN 371 ft
-  Turn right on SUNBURST LN 279 ft
-  Destination on the left

#11 - 8:25 AM - Sunburst Lane & Pine Lake Dr / Unknown Address

2 Pickup

-  Go north on SUNBURST LN 72 ft
-  Destination on the right




#12 - 8:26 AM - 1204 Sunburst Lane / Unknown Address

2 Pickup

-  Go north on SUNBURST LN 207 ft
-  Destination on the right








#13 - 8:27 AM - SUNBURST LN & VALLEYVIEW DR (SSW) / Sunburst Ln & Valleyview Dr

5 Pickup

-  Go northeast on SUNBURST LN toward VALLEYVIEW DR 43 ft
-  Turn left on VALLEYVIEW DR 271 ft
-  Destination on the left


#14 - 8:28 AM - 2303 VALLEY VIEW / Unknown Address

3 Pickup

-  Go north on VALLEYVIEW DR toward SUNBURST LN 83 ft
-  Make U-turn and go back on VALLEYVIEW DR 354 ft
-  Turn left on SUNBURST LN 0.11 mi
-  Turn left on PINELAKE DR and immediately turn left on HIGHLAND DR 0.40 mi
-  Turn left on LA HWY 28 E 0.72 mi
-  Turn left on AL ST 0.16 mi
-  Destination on the right

#15 - 8:34 AM - AL ST & RUBIN DR (NNW) / Al St & Rubin Dr

3 Pickup

-  Go south on AL ST toward RUBIN DR 43 ft
-  Turn right on RUBIN DR 0.15 mi
-  Turn right on WELLS LN 419 ft
-  Destination on the left

#16 - 8:36 AM - WELLS LN & TABOR ST (WSW) / Tabor St & Wells Ln












3 Pickup

-  Continue west on WELLS LN 441 ft
-  Turn left on PINE GROVE DR 0.11 mi

	Turn left on DAVIS DR	490 ft
	Turn left on TABOR ST	43 ft
	Destination on the left	

#17 - 8:38 AM - TABOR ST & DAVIS DR (NNW) / Davis Dr & Tabor St

2 Pickup

	Continue north on TABOR ST	0.10 mi
	Turn left on WELLS LN	484 ft
	Turn right on PINE GROVE DR	0.26 mi
	Turn left on LA HWY 28 E	0.63 mi
	Bear right on GRIFFITH ST	0.21 mi
	Turn left on DONAHUE FERRY RD	0.25 mi
	Turn right on LALLAH ST	0.33 mi
	Turn left on HENRY ST	441 ft
	Make sharp right on CLAIBORNE ST	0.16 mi
	Make sharp left on Pineville High Loading/Unloading Zone	0.11 mi
	Destination on the right	

#18 - 8:47 AM - Pineville High School / 1511 Line Street

70 Dropoff

Run - PINEVILLE HIGH AM 10

8/8/2022 - 5/22/2023

Driver: OWENS, ESAW

Vehicle: 19-02

Mon, Tue, Wed, Thu, Fri

Time: 2 hr 24 min

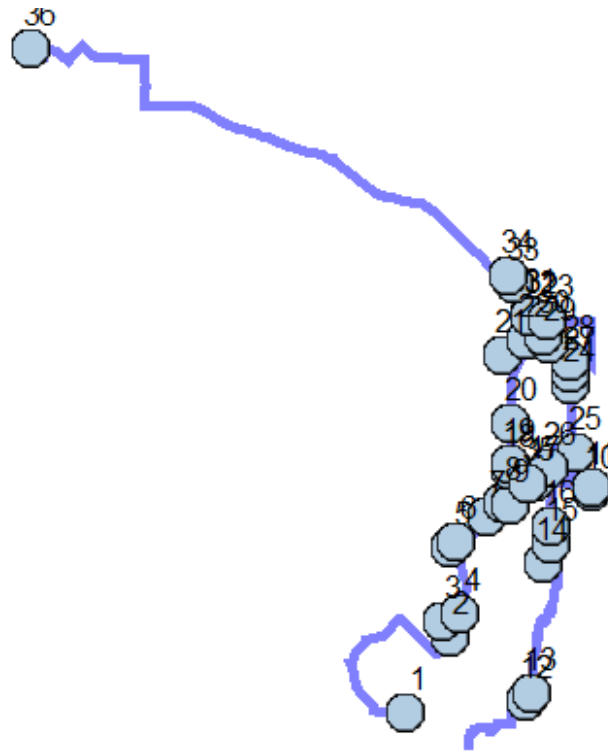
Distance: 47.33 mi

Student Crossing <X>

Students: 45 / 45





Description:

Map










#1 - 4:25 AM - 1891 Palmer Chapel Road

1 Pickup

-  Go northeast on PALMER CHAPEL RD 2.82 mi
-  Turn left on MARINA RD 0.26 mi
-  Make U-turn and go back on MARINA RD 0.22 mi
-  Destination on the left




#2 - 4:34 AM - 16 Marina Rd

1 Pickup

-  Go southeast on MARINA RD toward PALMER CHAPEL RD 229 ft
-  Turn left on PALMER CHAPEL RD 1.79 mi
-  Turn left on KEES RD 361 ft
-  Make U-turn and go back on KEES RD 361 ft
-  Turn right on PALMER CHAPEL RD 1.79 mi
-  Turn right on MARINA RD 0.26 mi
-  Destination on the right


#3 - 4:49 AM - 1210 Palmer Chapel Road / 100 Marina Road

1 Pickup

-  Go southeast on MARINA RD toward PALMER CHAPEL RD 0.26 mi
-  Turn left on PALMER CHAPEL RD 0.38 mi
-  Destination on the left


#4 - 4:52 AM - 1160 Palmer Chapel Rd / 1142 Palmer Chapel Rd

1 Pickup

-  Go north on PALMER CHAPEL RD 0.91 mi
-  Destination on the right



#5 - 4:56 AM - 1018 Palmer Chapel Road / 1025 Palmer Chapel Road

1 Pickup

-  Go northeast on PALMER CHAPEL RD 511 ft
-  Destination on the right



#6 - 4:56 AM - 1005 Palmer Chapel Road / 1001 Palmer Chapel Road

1 Pickup

-  Go northeast on PALMER CHAPEL RD toward KEES RD 0.53 mi
-  Destination on the left





#7 - 4:58 AM - 958 Palmer Chapel Road

1 Pickup

-  Continue northeast on PALMER CHAPEL RD 0.28 mi
-  Destination on the right







#8 - 5:00 AM - 945 Palmer Chapel Rd

1 Pickup

-  Continue northeast on PALMER CHAPEL RD 0.11 mi
-  Make sharp right on BEN CRAIG RD 0.24 mi
-  Make U-turn and go back on BEN CRAIG RD 0.16 mi
-  Destination on the left


#9 - 5:02 AM - 6 Ben Craig Rd

2 Pickup

-  Continue north on BEN CRAIG RD 459 ft
-  Turn right on PALMER CHAPEL RD 0.22 mi
-  Turn right on BRANNON RD 1.01 mi
-  Turn right on FLETCHER RD 0.33 mi
-  Make U-turn and go back on FLETCHER RD 0.23 mi
-  Destination on the right






#10 - 5:08 AM - 140 Fletcher Rd

1 Pickup

-  Continue north on FLETCHER RD 185 ft
-  Destination on the right

#11 - 5:09 AM - 162 Fletcher Rd

2 Pickup

-  Go north on FLETCHER RD toward BRANNON RD 355 ft
-  Turn left on BRANNON RD 0.51 mi
-  Turn left on BIG LAKE RD 4.09 mi
-  Make U-turn and go back on BIG LAKE RD 1.27 mi
-  Destination on the left

#12 - 5:25 AM - 920 Big Lake Road / 704 Big Lake Road

2 Pickup

-  Continue north on BIG LAKE RD 0.23 mi
-  Make sharp right 0.15 mi
-  Destination on the left





#13 - 5:26 AM - 621 Big Lake Rd

1 Pickup

-  Continue south 0.13 mi
-  Make U-turn and go back 0.28 mi
-  Bear right on BIG LAKE RD 1.67 mi
-  Make sharp left on B MCCANN RD 0.19 mi
-  Destination on the left



#14 - 5:33 AM - 114 Blackie Mccann Road

4 Pickup

-  Go west on B MCCANN RD toward BIG LAKE RD 287 ft
-  Make U-turn and go back on B MCCANN RD 0.24 mi
-  Bear left on BIG LAKE RD 0.15 mi
-  Destination on the right

#15 - 5:36 AM - Big Lake Rd & East J Tarver Rd / 163 Big Lake Rd

1 Pickup


-  Go north on BIG LAKE RD toward TARVER FS 0.24 mi
-  Destination on the left

#16 - 5:37 AM - 144 Big Lake Rd, #A

1 Pickup

-  Continue north on BIG LAKE RD 0.54 mi
-  Turn left on BRANNON RD 0.19 mi
-  Destination on the right

#17 - 5:39 AM - 963 Brannon Rd

-  Continue west on BRANNON RD 0.31 mi
-  Turn right on PALMER CHAPEL RD 0.16 mi
-  Destination on the left

#18 - 5:41 AM - 840 Palmer Chapel Rd

2 Pickup

-  Continue north on PALMER CHAPEL RD 393 ft
-  Destination on the left


#19 - 5:42 AM - 836 Palmer Chapel Rd

1 Pickup




-  Go north on PALMER CHAPEL RD 0.51 mi
-  Destination on the right

#20 - 5:44 AM - 625 Palmer Chapel Rd

2 Pickup




-  Continue north on PALMER CHAPEL RD 0.87 mi
-  Make sharp left on PINEKRAFT DR 0.22 mi
-  Destination on the left

#21 - 5:47 AM - 5640 Pinekraft Dr

-  Go east on PINEKRAFT DR toward PALMER CHAPEL RD 0.22 mi
-  Turn left on PALMER CHAPEL RD 0.19 mi
-  Destination on the right






#22 - 5:49 AM - 177 Palmer Chapel Rd

1 Pickup

-  Go northeast on PALMER CHAPEL RD toward LA HWY 107 / BOONER MILLER RD 0.25 mi
-  Continue on BOONER MILLER RD 0.19 mi
-  Destination on the right

#23 - 5:51 AM - 4719 Old Marksville Hwy

1 Pickup

-  Continue east on BOONER MILLER RD 0.54 mi
-  Turn right on DENNY RD 0.57 mi
-  Make sharp right on LA HWY 107 0.28 mi
-  Make sharp left on MERCER RD 0.37 mi
-  Destination on the right

#24 - 5:55 AM - 441 Mercer Rd


1 Pickup

-  Continue south on MERCER RD 0.85 mi
-  Destination on the left

#25 - 5:58 AM - 132 Mercer Rd

1 Pickup

-  Continue south on MERCER RD 0.38 mi
-  Turn right on BRANNON RD 0.26 mi

 Turn right on D WILSON RD 0.84 mi
 Destination on the right

#26 - 6:03 AM - 117 D Wilson Ln

3 Pickup


 Continue south on D WILSON RD 0.17 mi
 Turn left on BRANNON RD 0.26 mi
 Turn left on MERCER RD 1.39 mi
 Destination on the left

#27 - 6:09 AM - 553 Mercer Rd

 Continue north on MERCER RD 0.14 mi
 Destination on the left

#28 - 6:10 AM - 585 Mercer Rd

1 Pickup

 Continue north on MERCER RD 391 ft
 Turn left on LA HWY 107 0.30 mi
 Destination on the left

#29 - 6:11 AM - 5028 Old Marksville Hwy

1 Pickup

 Go northwest on LA HWY 107 0.11 mi
 Destination on the right

#30 - 6:12 AM - 4747 Old Marksville Hwy

1 Pickup

 Continue northwest on LA HWY 107 0.23 mi
 Turn right on BOONER MILLER RD 226 ft
 Turn left on CARL CR 438 ft
 Turn left to stay on CARL CR 399 ft
 Destination on the left

#31 - 6:14 AM - 134 Carl Cir

1 Pickup

 Continue southwest on CARL CR 37 ft
 Destination on the left

#32 - 6:14 AM - 120 Carl Cir

3 Pickup

 Continue southwest on CARL CR 62 ft
 Turn right on LA HWY 107 0.30 mi
 Turn right on TARA DR 430 ft
 Turn left on O HARA LN 0.13 mi



Destination on the left

#33 - 6:16 AM - 330 Scarlett Rd

1 Pickup



Go east on SCARLETT RD 0.15 mi



Bear right on THETT RD 0.16 mi



Bear right on O HARA LN 402 ft



Turn left on TARA DR 430 ft



Turn right on LA HWY 107 0.20 mi



Turn right on BURLEW BEND LN 501 ft



Destination on the left

#34 - 6:20 AM - 4351 Old Marksville Hwy

1 Pickup



Go south on BURLEW BEND LN toward LA HWY 107 501 ft



Turn left on LA HWY 107 1.23 mi



Turn right on MERCER RD 1.60 mi



Turn right on BRANNON RD 0.53 mi



Destination on the left

#35 - 6:27 AM - 955 Brannon Road / 961 Brannon Road

2 Pickup



Continue west on BRANNON RD 0.23 mi



Turn right on PALMER CHAPEL RD 2.06 mi



Turn left on LA HWY 107 5.80 mi



Turn right on PINE GROVE DR 0.58 mi



Turn left on LA HWY 28 E 0.63 mi



Bear right on GRIFFITH ST 0.21 mi



Turn left on DONAHUE FERRY RD 0.25 mi



Turn right on LALLAH ST 0.33 mi



Turn left on HENRY ST 441 ft



Make sharp right on CLAIBORNE ST 0.16 mi



Make sharp left on Pineville High Loading/Unloading Zone 0.11 mi



Destination on the right

#36 - 6:50 AM - Pineville High School / 1511 Line Street

45 Dropoff

Run - PINEVILLE HIGH AM 11

8/8/2022 - 5/22/2023

Driver: GORE, NICHOLE

Vehicle: 19-12

Mon, Tue, Wed, Thu, Fri

Time: 51 min


Distance: 10.19 mi

Student Crossing <X>

Students: 60 / 60



Description:

Map




#1 - 5:59 AM - CHOCTAW DR & LOOKOUT PASS RD (NNW) / Choctaw Dr & Lookout Pass Rd

1 Pickup

-  Go southwest on CHOCTAW DR toward LOOKOUT PASS RD 0.18 mi
-  Destination on the right

#2 - 6:00 AM - 323 Choctaw Drive

5 Pickup

-  Go northwest on CHOCTAW DR 0.15 mi
-  Destination on the right

#3 - 6:02 AM - CHOCTAW DR & LOOKOUT PASS RD (SSE) / Choctaw Dr & Lookout Pass Rd

1 Pickup

-  Continue northeast on CHOCTAW DR 0.11 mi
-  Destination on the right

#4 - 6:02 AM - CHOCTAW DR & ARROWHEAD DR (SW) / Arrowhead Dr & Choctaw Dr

3 Pickup

-  Continue northeast on CHOCTAW DR 0.12 mi



Destination on the left

#5 - 6:04 AM - 86 Choctaw Dr / 86 Choctaw Drive

3 Pickup


-  Continue north on CHOCTAW DR 179 ft
-  Turn right on LA HWY 28 E 0.21 mi
-  Turn right on HOLIDAY BL 0.21 mi
-  Bear right on HOLIDAY CR 0.46 mi
-  Destination on the left

#6 - 6:07 AM - 409 Holiday Circle

-  Continue north on HOLIDAY CR 0.16 mi
-  Destination on the left

#7 - 6:08 AM - 513 Holiday Circle

3 Pickup

-  Continue northwest on HOLIDAY CR 0.36 mi
-  Bear left on HOLIDAY BL 107 ft
-  Destination on the right







#8 - 6:11 AM - 116 Holiday Boulevard

6 Pickup

-  Go north on HOLIDAY BL 224 ft
-  Destination on the left

#9 - 6:12 AM - 112 Holiday Boulevard

2 Pickup

-  Go north on HOLIDAY BL toward LA HWY 28 E 0.14 mi
-  Turn left on LA HWY 28 E 0.48 mi
-  Turn left on SHEPHERD DR 0.14 mi
-  Turn right on IRENE DR and immediately turn right on IRENE DR 0.11 mi
-  Turn left on SHEPHERD DR 43 ft
-  Destination on the left

#10 - 6:16 AM - SHEPHERD DR & IRENE DR (NNW) / Irene Dr & Shepherd Dr





2 Pickup

-  Continue northwest on SHEPHERD DR 0.13 mi
-  Make sharp left on LA HWY 28 E 0.20 mi
-  Turn left on SUNNYHILL DR 0.14 mi
-  Destination on the left

#11 - 6:18 AM - 110 Sunnyhill Drive / 112 Sunnyhill Drive





3 Pickup

-  Go southeast on SUNNYHILL DR toward BEVERLY LOOP RD 0.12 mi

	Turn left at BEVERLY LOOP RD to stay on SUNNYHILL DR	0.16 mi
	Bear right on MCCONNELL DR	0.23 mi
	Turn left on DIANE ST	0.20 mi
	Destination on the right	





#12 - 6:22 AM - 301 Diane St

4 Pickup

	Go west on DIANE ST toward BRENT ST	62 ft
	Turn left on BRENT ST	0.18 mi
	Turn right on DIANE ST	373 ft
	Destination on the right	





#13 - 6:24 AM - DIANE ST & MCCONNELL DR (NNW) / Diane St & Mcconnell Dr

4 Pickup

	Go south on DIANE ST toward MCCONNELL DR	43 ft
	Turn right on MCCONNELL DR	0.23 mi
	Bear left on N SUNNYHILL DR	0.11 mi
	Destination on the right	

#14 - 6:27 AM - 1009 N Sunnyhill Dr

1 Pickup

	Go southwest on N SUNNYHILL DR toward BEVERLY LOOP RD / SUNNYHILL DR	262 ft
	Turn right at BEVERLY LOOP RD / SUNNYHILL DR to stay on N SUNNYHILL DR	399 ft
	Turn left on BEVERLY LOOP RD	273 ft
	Destination on the right	

#15 - 6:28 AM - 104 Beverly Loop / 111 Beverly Loop

8 Pickup

	Continue south on BEVERLY LOOP RD	0.13 mi
	Turn right on DAVID ST	278 ft
	Destination on the right	

#16 - 6:31 AM - DAVID ST & GARY K ST (ENE) / David St & Gary K St

3 Pickup

	Continue west on DAVID ST	43 ft
	Turn left on GARY K ST	368 ft
	Destination on the left	

#17 - 6:32 AM - 317 Gary K St

4 Pickup

	Continue south on GARY K ST	299 ft
	Destination on the right	




#18 - 6:33 AM - 328 Gary K St

4 Pickup

-  Continue south on GARY K ST 260 ft
-  Turn right on TRACI LN 292 ft
-  Destination on the right

#19 - 6:35 AM - TRACI LN & SUSAN GAY ST (ENE) / Susan Gay St & Traci Ln

1 Pickup

-  Go west on TRACI LN toward SUSAN GAY ST 43 ft
-  Turn right on SUSAN GAY ST 526 ft
-  Destination on the left











#20 - 6:36 AM - 216 Susan Gay St

1 Pickup

-  Continue north on SUSAN GAY ST 398 ft
-  Turn left on DAVID ST 146 ft
-  Destination on the left

#21 - 6:37 AM - 200 Susan Gay St

1 Pickup

-  Go west on DAVID ST toward LA HWY 28 E 186 ft
-  Turn right on BRADLEY AV 0.15 mi
-  Turn left on LA HWY 28 E 3.36 mi
-  Bear right on GRIFFITH ST 0.21 mi
-  Turn left on DONAHUE FERRY RD 0.25 mi
-  Turn right on LALLAH ST 0.33 mi
-  Turn left on HENRY ST 441 ft
-  Make sharp right on CLAIBORNE ST 0.16 mi
-  Make sharp left on Pineville High Loading/Unloading Zone 0.11 mi
-  Destination on the right

#22 - 6:50 AM - Pineville High School / 1511 Line Street

60 Dropoff

Run - PINEVILLE HIGH AM 12

8/8/2022 - 5/22/2023

Driver: BAYONE, JOSEF T

Vehicle: 14-33

Mon, Tue, Wed, Thu, Fri

Time: 44 min

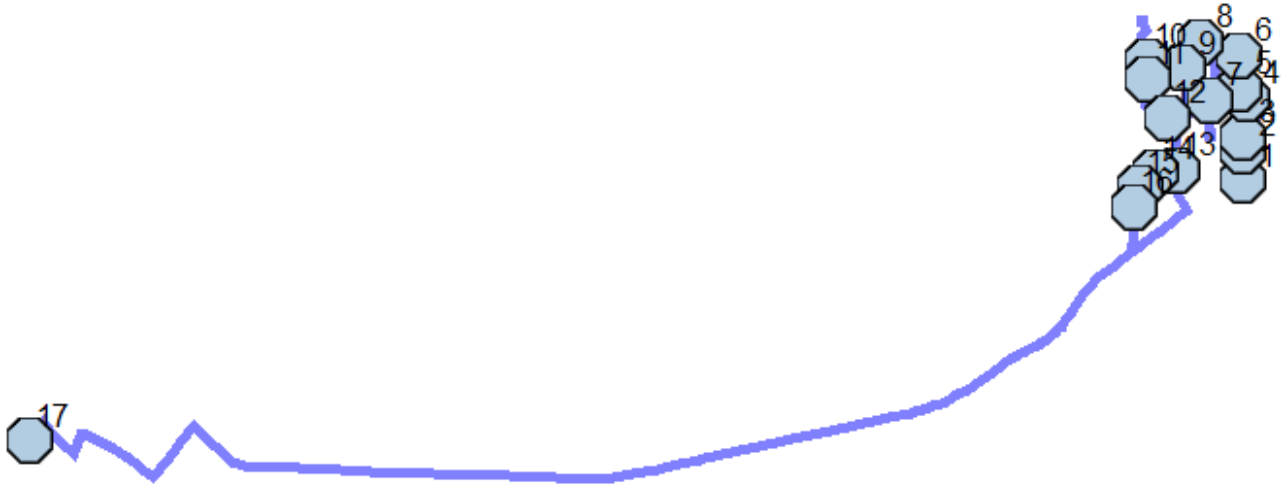
Distance: 9 mi

Student Crossing <X>

Students: 63 / 63

Description:

Map



#1 - 8:00 AM - 103 Camellia Lane / 107 Camellia Lane

3 Pickup

-  Go north on CAMELLIA LN 0.12 mi
-  Destination on the right




#2 - 8:01 AM - 130 Camellia Lane / 134 Camellia Lane

1 Pickup

-  Go north on CAMELLIA LN 277 ft
-  Destination on the right



#3 - 8:01 AM - CAMELLIA LN & WOODWIND DR (SSE) / Camellia Ln & Woodwind Dr

5 Pickup

-  Go north on CAMELLIA LN toward WOODWIND DR 43 ft
-  Turn right on WOODWIND DR 0.19 mi
-  Destination on the right


#4 - 8:03 AM - WOODWIND DR & MARSHALL CR (ESE) / Marshall Cr & Woodwind Dr

5 Pickup

 Go northwest on WOODWIND DR toward MARSHALL CR 264 ft
 Destination on the right





#5 - 8:05 AM - 216 Woodwind Drive

2 Pickup

 Go north on WOODWIND DR 0.13 mi
 Destination on the right






#6 - 8:06 AM - WOODWIND DR & WOODLAKE DR (S) / WOODLAKE DR & WOODWIND DR

6 Pickup

 Go north on WOODWIND DR toward WOODLAKE DR 43 ft
 Turn left on WOODLAKE DR 465 ft
 Turn left on PINEWOOD AV 0.19 mi
 Destination on the right





#7 - 8:08 AM - PINEWOOD AV & WOODWIND DR (NNW) / Pinewood Av & Woodwind Dr

4 Pickup

 Go south on PINEWOOD AV toward WOODWIND DR 0.12 mi
 Turn right to stay on PINEWOOD AV 170 ft
 Turn right to stay on PINEWOOD AV 0.31 mi
 Turn left on WOODLAKE DR 350 ft
 Destination on the right




#8 - 8:12 AM - WOODLAKE DR & LAKE FALLS DR (ESE) / Lake Falls Dr & Woodlake Dr

13 Pickup

 Go northwest on WOODLAKE DR toward LAKE FALLS DR 43 ft
 Turn left on LAKE FALLS DR 244 ft
 Make sharp left on FENDLER PARKWAY RD 0.10 mi
 Destination on the right




#9 - 8:15 AM - FENDLER PARKWAY RD & BEACON HILL RD (N) / Beacon Hill Rd & Fendler Parkway Rd

5 Pickup

 Go south on FENDLER PARKWAY RD toward BEACON HILL RD 0.24 mi
 Turn right to stay on FENDLER PARKWAY RD 0.34 mi
 Destination on the right

#10 - 8:18 AM - 628 Fendler Parkway

5 Pickup

 Go north on FENDLER PARKWAY RD toward FOX RUN RD 0.14 mi
 Turn left on FOX RUN RD and immediately turn right on FOX RUN RD 487 ft
 Turn right on FENDLER PARKWAY RD 0.21 mi



Destination on the right

#11 - 8:21 AM - FENDLER PARKWAY RD & ROCK POINTE CIR W (N) / Fendler Parkway Rd & Rock Pointe Cir E & Rock Pointe Cir W

1 Pickup



Go southeast on FENDLER PARKWAY RD toward ROCK POINTE CIR W / ROCK POINTE CIR E

0.21 mi



Destination on the right

#12 - 8:22 AM - FENDLER PARKWAY RD & LAKESHORE COVE RD (WNW) / Fendler Parkway Rd & Lakeshore Cove Rd

2 Pickup



Go southeast on FENDLER PARKWAY RD toward LAKESHORE COVE RD

314 ft



Turn right to stay on FENDLER PARKWAY RD

0.17 mi



Destination on the left

#13 - 8:24 AM - 218 Fendler Parkway

8 Pickup



Go south on FENDLER PARKWAY RD toward LA HWY 28 E

0.16 mi



Turn right on LA HWY 28 E

0.27 mi



Make sharp right on BROWN LN

0.24 mi



Turn right on TWIN OAKS DR E

0.12 mi



Destination on the left

#14 - 8:28 AM - 328 Twin Oaks Drive East / 333 Twin Oaks Drive East



Go north on TWIN OAKS DR E toward TWIN OAKS DR W

160 ft



Turn left at TWIN OAKS DR W to stay on TWIN OAKS DR E

0.14 mi



Destination on the right

#15 - 8:29 AM - TWIN OAKS DR W & BROWN LN (NNW) / Brown Ln & Twin Oaks Dr E & Twin Oaks Dr W

1 Pickup



Continue south on TWIN OAKS DR E

43 ft



Continue on BROWN LN

402 ft



Destination on the right

#16 - 8:30 AM - BROWN LN & MARIA LN (NNE)

2 Pickup



Go south on BROWN LN toward MARIA LN

0.17 mi



Turn right on LA HWY 28 E

3.68 mi



Bear right on GRIFFITH ST

0.21 mi



Turn left on DONAHUE FERRY RD

0.25 mi



Turn right on LALLAH ST

0.33 mi



Turn left on HENRY ST

441 ft



Make sharp right on CLAIBORNE ST

0.16 mi







Make sharp left on Pineville High Loading/Unloading Zone

0.11 mi

Destination on the right



#17 - 8:43 AM - Pineville High School / 1511 Line Street

63 Dropoff

-  Turn left at HIAWATHA TRAIL RD to stay on S HIAWATHA TRAIL RD 0.13 mi
-  Turn right on IRIS PARK DR 0.15 mi
-  Turn left on EDGEWOOD DR 0.13 mi
-  Destination on the right

#4 - 8:07 AM - EDGEWOOD DR & ANNA LN (SE) / Anna Ln & Edgewood Dr

4 Pickup

-  Go north on EDGEWOOD DR toward ANNA LN 467 ft
-  Destination on the right





#5 - 8:09 AM - EDGEWOOD DR & IVY LN (SE) / Edgewood Dr & Ivy Ln

5 Pickup

-  Go north on EDGEWOOD DR toward IVY LN 450 ft
-  Destination on the right




#6 - 8:10 AM - EDGEWOOD DR & RONMAR DR (SE) / Edgewood Dr & Ronmar Dr

3 Pickup

-  Go north on EDGEWOOD DR toward RONMAR DR 43 ft
-  Turn right on RONMAR DR 304 ft
-  Make sharp left on TAMAGIN LN 414 ft
-  Destination on the right



#7 - 8:12 AM - 110 TAMAGIN LANE

1 Pickup

-  Go north on TAMAGIN LN toward DONAHUE FERRY RD 338 ft
-  Turn right on DONAHUE FERRY RD 0.14 mi
-  Destination on the right



#8 - 8:13 AM - DONAHUE FERRY RD & LEONARD DR (SSW) / Donahue Ferry Rd & Leonard Dr

2 Pickup

-  Go northeast on DONAHUE FERRY RD toward LEONARD DR 0.11 mi
-  Destination on the right


#9 - 8:14 AM - DONAHUE FERRY RD & WALKER DR (S) / Donahue Ferry Rd & Walker Dr

4 Pickup

-  Go northeast on DONAHUE FERRY RD toward WALKER DR 0.25 mi
-  Destination on the right

#10 - 8:15 AM - DONAHUE FERRY RD & LOUISE DR (SW)

1 Pickup

-  Go northeast on DONAHUE FERRY RD toward LOUISE DR 313 ft



Destination on the right

#11 - 8:16 AM - DONAHUE FERRY RD & PECAN PLACE RD (SSW)

3 Pickup



Go northeast on DONAHUE FERRY RD toward PECAN PLACE RD

0.16 mi



Destination on the right

#12 - 8:17 AM - DONAHUE FERRY RD & HOLLY MOORE DR (SW) / DONAHUE FERRY RD & HOLLY MOORE DR & PENN RD

2 Pickup



Go northeast on DONAHUE FERRY RD toward HOLLY MOORE DR / PENN RD

43 ft



Make sharp right on HOLLY MOORE DR

0.15 mi



Destination on the right

#13 - 8:18 AM - 201 Holly Moore Drive

1 Pickup



Go southeast on HOLLY MOORE DR

0.32 mi



Destination on the right

#14 - 8:20 AM - HOLLY MOORE DR & DOMINOS RIDGE RD (NW) / Dominos Ridge Rd & Holly Moore Dr

2 Pickup



Go southeast on HOLLY MOORE DR toward DOMINOS RIDGE RD

492 ft



Turn right on SWEETWATER RIM RD

0.14 mi



Destination on the right

#15 - 8:22 AM - SWEETWATER RIM RD & LAKELAND DR (NNE) / Lakeland Dr & Sweetwater Rim Rd

3 Pickup



Go southwest on SWEETWATER RIM RD toward LAKELAND DR

0.20 mi



Destination on the right

#16 - 8:23 AM - 151 Sweetwater Rim

3 Pickup



Go south on SWEETWATER RIM RD

0.19 mi



Destination on the left

#17 - 8:25 AM - 111 Sweetwater Rim

3 Pickup



Go south on SWEETWATER RIM RD toward SUSEK DR

365 ft



Turn left on SUSEK DR




0.17 mi



Destination on the right




#18 - 8:26 AM - Susek Dr & Woodridge Circle / 136 Woodridge Circle

1 Pickup

-  Go east on SUSEK DR toward WOODRIDGE CR 0.32 mi
-  Turn left on HUNTINGTON DR 117 ft
-  Destination on the right

#19 - 8:28 AM - 1513 Susek Drive

2 Pickup

-  Go north on HUNTINGTON DR toward SPRING CREEK DR 267 ft
-  Turn left on SPRING CREEK DR 379 ft
-  Destination on the right





#20 - 8:29 AM - 112 Spring Creek Drive

1 Pickup

-  Go west on SPRING CREEK DR 368 ft
-  Destination on the left







#21 - 8:30 AM - 129 Spring Creek Drive

2 Pickup

-  Go north on SPRING CREEK DR toward WESTRIDGE RD 0.17 mi
-  Turn right on SPRING CREEK DR and immediately turn right on SPRING CREEK DR 467 ft
-  Turn left on CEDAR POINT DR 320 ft
-  Destination on the right

#22 - 8:32 AM - 146 Cedar Point Drive

1 Pickup

-  Go southwest on CEDAR POINT DR 283 ft
-  Bear right to stay on CEDAR POINT DR 0.14 mi
-  Turn right on SPRING CREEK DR 361 ft
-  Turn right on SPRING CREEK DR and immediately turn right on SPRING CREEK DR 392 ft
-  Turn left on WESTRIDGE RD 57 ft
-  Destination on the right





#23 - 8:34 AM - 118 West Ridge Drive





3 Pickup

-  Go east on WESTRIDGE RD 474 ft
-  Destination on the right

**#24 - 8:35 AM - WESTRIDGE RD & HUNTINGTON DR (WSW) /
Huntington Dr & Westridge Rd**

4 Pickup

-  Go east on WESTRIDGE RD toward HUNTINGTON DR 43 ft
-  Turn right on HUNTINGTON DR 0.14 mi
-  Turn right on SUSEK DR 0.98 mi
-  Turn right on EDGEWOOD DR 1.14 mi

-  Turn left on LA HWY 165 BUSINESS 1.49 mi
-  Turn right on CLAIBORNE ST 0.23 mi
-  Make sharp left on Pineville High Loading/Unloading Zone 0.11 mi
-  Destination on the right

#25 - 8:49 AM - Pineville High School / 1511 Line Street

63 Dropoff

Run - PINEVILLE HIGH AM 14

8/10/2021 - 5/20/2022

Driver: NUNNALLY, JEREMY

Vehicle: 11-15

Mon, Tue, Wed, Thu, Fri

Time: 58 min


Distance: 11.32 mi

Student Crossing <X>

Students: 54 / 54



Description:

Map



#1 - 8:00 AM - RIDGEROW DR & WOODCLIFF CR (NNE) / Ridgerow Dr & Woodcliff Cr

5 Pickup

-  Go north on RIDGEROW DR toward WOODCLIFF CR 434 ft
-  Turn right on WOODCLIFF CR 165 ft
-  Destination on the right

#2 - 8:01 AM - WOODCLIFF CR & WOODCLIFF CR (WSW) / Woodcliff Cr & Woodcliff Cr

3 Pickup

-  Go east on WOODCLIFF CR 43 ft
-  Turn left to stay on WOODCLIFF CR 0.12 mi
-  Turn right on SUSEK DR 90 ft
-  Destination on the right



#3 - 8:03 AM - 1700 Susek Drive

1 Pickup

-  Go east on SUSEK DR 0.17 mi
-  Destination on the right

#4 - 8:04 AM - SUSEK DR & OAKBROOK DR (WSW) / Oakbrook Dr & Susek Dr

4 Pickup

-  Go east on SUSEK DR toward OAKBROOK DR 257 ft
-  Destination on the right







#5 - 8:05 AM - SUSEK DR & VALLEY DR (WSW) / Susek Dr & Valley Dr

4 Pickup

-  Go east on SUSEK DR toward VALLEY DR 0.15 mi
-  Destination on the right

#6 - 8:06 AM - SUSEK DR & CASTLE OAKS DR (WSW) / Castle Oaks Dr & Susek Dr

2 Pickup

-  Go east on SUSEK DR toward CASTLE OAKS DR 376 ft
-  Turn left on LAKERIDGE DR 430 ft
-  Turn left on SADY LN 508 ft
-  Make U-turn and go back on SADY LN 508 ft
-  Turn right on LAKERIDGE DR 43 ft
-  Destination on the left




#7 - 8:08 AM - LAKERIDGE DR & SADY LN (SSE) / Lakeridge Dr & Sady Ln

4 Pickup

-  Continue south on LAKERIDGE DR 387 ft
-  Turn left on SUSEK DR 59 ft
-  Destination on the left




#8 - 8:10 AM - 1901 Susek Drive

2 Pickup

-  Go east on SUSEK DR toward PINEHURST DR 0.36 mi
-  Turn right on PINEHURST DR 0.12 mi
-  Destination on the right



#9 - 8:12 AM - PINEHURST DR & BLUEBERRY HILL ST (NW) / Blueberry Hill St & Pinehurst Dr

1 Pickup

-  Go southeast on PINEHURST DR toward BLUEBERRY HILL ST 129 ft
-  Turn right on LA HWY 28 E 0.12 mi
-  Destination on the left

#10 - 8:13 AM - 4323 Hwy 28 East

3 Pickup

-  Go southwest on LA HWY 28 E toward OCHO RIOS DR 129 ft
-  Make sharp left on OCHO RIOS DR 0.22 mi



Destination on the right

#11 - 8:14 AM - OCHO RIOS DR & (NNW) / & Ocho Rios Dr

1 Pickup



Go south on OCHO RIOS DR

0.11 mi



Destination on the left

#12 - 8:15 AM - 455 Ocho Rios Dr

3 Pickup



Go south on OCHO RIOS DR

41 ft



Destination on the right

#13 - 8:16 AM - OCHO RIOS DR & TYSON DR (NNW) / Ocho Rios Dr & Tyson Dr

6 Pickup



Go south on OCHO RIOS DR toward TYSON DR

43 ft



Turn right on TYSON DR

474 ft



Turn left on EMMY

386 ft



Destination on the left

#14 - 8:18 AM - 212 Emmy

34 Dropoff

1 Pickup



Go south on EMMY toward TYSON DR

241 ft



Make U-turn and go back on EMMY

0.12 mi



Turn right on TYSON DR

474 ft



Turn left on OCHO RIOS DR

0.34 mi



Bear left on LA HWY 28 E

90 ft



Destination on the right

#15 - 8:27 AM - LA HWY 28 E & ALICE DR (NE) / Alice Dr & La Hwy 28 E

3 Pickup



Go southwest on LA HWY 28 E toward ALICE DR

0.47 mi



Turn left on FROST RD

0.27 mi



Turn left on STILLMEADOW LN

0.57 mi



Destination on the right

#16 - 8:31 AM - STILLMEADOW LN & HIDDEN PATH (WNW) / Hidden Path & Stillmeadow Ln

2 Pickup



Go northwest on STILLMEADOW LN toward HIDDEN PATH

1.06 mi



Turn left on ADAMS PATH RD

0.29 mi



Turn left to stay on ADAMS PATH RD

0.21 mi



Destination on the right

#17 - 8:37 AM - 221 Adams Path

-  Go south on ADAMS PATH RD 0.15 mi
-  Destination on the left

#18 - 8:38 AM - 209 Adams Path

1 Pickup

-  Go southwest on ADAMS PATH RD 0.21 mi
-  Destination on the right











#19 - 8:39 AM - 184 Adams Path

3 Pickup

-  Go north on ADAMS PATH RD 0.63 mi
-  Turn left on STILLMEADOW LN 527 ft
-  Turn right on FROST RD 0.27 mi
-  Turn left on LA HWY 28 E 0.19 mi
-  Turn left on SANDIFER LN 0.11 mi
-  Destination on the left

#20 - 8:45 AM - 205 Sandifer Lane / 201 Sandpiper Lane A

5 Pickup

-  Continue south on SANDIFER LN 501 ft
-  Make U-turn and go back on SANDIFER LN 0.20 mi
-  Turn left on LA HWY 28 E 2.53 mi
-  Bear right on GRIFFITH ST 0.21 mi
-  Turn left on DONAHUE FERRY RD 0.25 mi
-  Turn right on LALLAH ST 0.33 mi
-  Turn left on HENRY ST 441 ft
-  Make sharp right on CLAIBORNE ST 0.16 mi
-  Make sharp left on Pineville High Loading/Unloading Zone 0.11 mi
-  Destination on the right

#21 - 8:57 AM - Pineville High School / 1511 Line Street

20 Dropoff

Run - PINEVILLE HIGH AM 15

8/10/2021 - 5/20/2022

Driver: LOTT, JOSEPH

Vehicle:

Mon, Tue, Wed, Thu, Fri

Time: 23 min

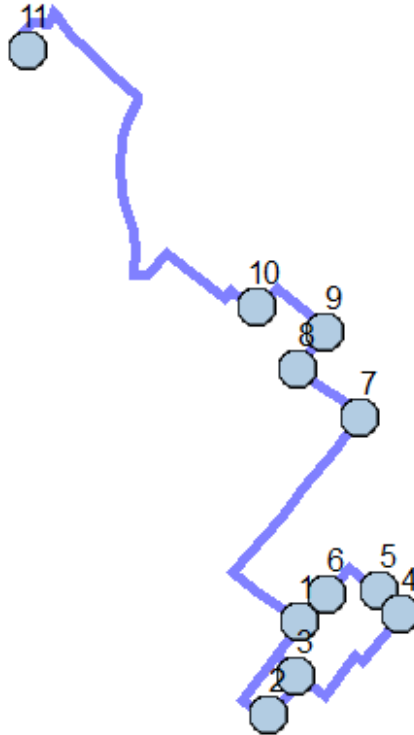
Distance: 3.05 mi

Student Crossing <X>

Students: 32 / 32





Description:

Map



#1 - 8:00 AM - MILTON ST & WADLEY ST (SW) / Brooks St & Milton St & Wadley St

3 Pickup

-  Go southwest on MILTON ST toward RAY ST 356 ft
-  Bear left on RAY ST 365 ft
-  Turn right on RUTH ST 498 ft
-  Destination on the right

#2 - 8:01 AM - RUTH ST & DOROTHY ST (NNE) / Dorothy St & Ruth St



4 Pickup

-  Go southwest on RUTH ST toward DOROTHY ST 43 ft
-  Turn right on DOROTHY ST 323 ft
-  Turn right on MILTON ST 0.12 mi
-  Make sharp right on RAY ST 310 ft
-  Destination on the right

#3 - 8:03 AM - RAY ST & RUTH ST (WNW)




7 Pickup

-  Go southeast on RAY ST toward RUTH ST 356 ft
-  Turn left on STEPHEN ST 510 ft

 Turn right on WADLEY ST and immediately turn left on ALLEN ST 0.14 mi
 Destination on the right




#4 - 8:06 AM - ALLEN ST & ROGERS ST (SSW) / Allen St & Rogers St

7 Pickup

 Go northeast on ALLEN ST toward ROGERS ST 43 ft
 Turn left on ROGERS ST 308 ft
 Destination on the right





#5 - 8:08 AM - ROGERS ST & ARMSTRONG ST (ESE) / Armstrong St & Rogers St

4 Pickup

 Go northwest on ROGERS ST toward ARMSTRONG ST 391 ft
 Turn left on BROOKS ST 340 ft
 Destination on the left




#6 - 8:10 AM - 106 Brooks St

1 Pickup

 Go southwest on BROOKS ST toward MILTON ST / WADLEY ST 363 ft
 Turn right on WADLEY ST 0.17 mi
 Turn right on EXPRESSWAY DR 0.38 mi
 Destination on the right




#7 - 8:13 AM - EXPRESSWAY DR & MELROSE ST (SSW) / Expressway Dr & Melrose St & Pine St

1 Pickup

 Go northeast on EXPRESSWAY DR toward PINE ST / MELROSE ST 43 ft
 Turn left on PINE ST 0.15 mi
 Destination on the right





#8 - 8:14 AM - PINE ST & COLLEGE ST (ESE) / COLLEGE ST & PINE ST

1 Pickup

 Go northwest on PINE ST toward COLLEGE ST 43 ft
 Turn right on COLLEGE ST 473 ft
 Destination on the right









#9 - 8:15 AM - COLLEGE ST & BYRON ST (SSW) / Byron St & College St

2 Pickup

 Go northeast on COLLEGE ST toward BYRON ST 43 ft
 Turn left on BYRON ST 0.13 mi
 Turn left on HOLLOWAY DR 283 ft
 Destination on the right

#10 - 8:16 AM - HOLLOWAY DR & WARE ST (NNE) / Holloway Dr & Ware St

2 Pickup

	Go southwest on HOLLOWAY DR toward WARE ST	43 ft
	Turn right on WARE ST	342 ft
	Turn left on COLLEGE DR and immediately turn right on MYRTLE ST	0.16 mi
	Turn left on DONAHUE FERRY RD	430 ft
	Turn right on LA HWY 165 BUSINESS	0.35 mi
	Turn left on CLAIBORNE ST	0.23 mi
	Make sharp left on Pineville High Loading/Unloading Zone	0.11 mi
	Destination on the right	

#11 - 8:22 AM - Pineville High School / 1511 Line Street

32 Dropoff