

# Run - D.F. HUDDLE ELEM AM 01

8/8/2022 - 5/22/2023

Driver: MARKS, JIMMY R

Vehicle:

Mon, Tue, Wed, Thu, Fri

Time: 17 min

Distance: 1.98 mi

Student Crossing <X>

Students: 73 / 73

Description: RTE, 21-038 (D. Perry-covered by A. Silas)

## Map



### #1 - 7:43 AM - 23RD ST & ELLIOTT ST (NNW)

1 Pickup



Go northwest on 23RD ST

298 ft

Destination on the right

### #2 - 7:43 AM - 23RD ST & MADELINE ST (ESE)

5 Pickup



Continue northwest on 23RD ST

394 ft

Destination on the right

### #3 - 7:44 AM - 23RD ST & OLIVE ST (ESE)

2 Pickup



Continue northwest on 23RD ST

42 ft

Turn right on OLIVE ST

466 ft

Destination on the right

### #4 - 7:45 AM - OLIVE ST & CHESTER ST (SSW) / CHESTER ST & OLIVE ST

4 Pickup



Go northeast on OLIVE ST toward CHESTER ST

43 ft

Turn left on CHESTER ST

359 ft

Turn left on ALMA ST

477 ft

Destination on the right

### #5 - 7:47 AM - ALMA ST & 23RD ST (NNE) / 23RD ST & ALMA ST

3 Pickup

-  Go southwest on ALMA ST toward 23RD ST 526 ft
-  Destination on the right
- #6 - 7:47 AM - ALMA ST & 24TH ST (NNE) / 24TH ST & ALMA ST**  
 8 Pickup
-  Go southwest on ALMA ST toward 24TH ST 43 ft
-  Turn right on 24TH ST 0.12 mi
-  Destination on the right
- #7 - 7:48 AM - 24TH ST & PARIS ST (SE)**  
 1 Pickup
-  Continue north on 24TH ST 43 ft
-  Turn right on PARIS ST 0.15 mi
-  Destination on the right
- #8 - 7:49 AM - PARIS ST & NOBLE ST (WSW) / CHESTER ST & NOBLE ST & PARIS ST**  
 2 Pickup
-  Continue northeast on PARIS ST 43 ft
-  Turn left on CHESTER ST 258 ft
-  Destination on the right
- #9 - 7:50 AM - CHESTER ST & WEBSTER ST (SE)**  
 5 Pickup
-  Continue northwest on CHESTER ST 43 ft
-  Turn left on WEBSTER ST 130 ft
-  Destination on the right
- #10 - 7:51 AM - 2212 Webster St**  
 3 Pickup
-  Continue southwest on WEBSTER ST 518 ft
-  Destination on the right
- #11 - 7:52 AM - MONROE ST & WEBSTER ST / 2402 WEBSTER ST**  
 3 Pickup
-  Continue southwest on WEBSTER ST 340 ft
-  Destination on the right
- #12 - 7:53 AM - WEBSTER ST & BENTLEY ST (NE) / BENTLEY ST & WEBSTER ST**  
 3 Pickup
-  Continue southwest on WEBSTER ST 43 ft
-  Turn right on BENTLEY ST 284 ft
-  Turn left on MONROE ST 0.19 mi
-  Destination on the right
- #13 - 7:54 AM - MONROE ST & SUNSET DR (NE)**  
 28 Pickup
-  Continue southwest on MONROE ST 0.13 mi
-  Destination on the right
- #14 - 7:55 AM - MONROE ST & TENNESSEE AVE (NE)**  
 1 Pickup



Continue west on MONROE ST

0.11 mi

Destination on the right

**#15 - 7:56 AM - MONROE ST & MARYLAND AVE (NE) / MARYLAND AVE & MONROE ST**

1 Pickup



Continue west on MONROE ST

43 ft

Turn left on MARYLAND AVE

0.10 mi

Destination on the right

**#16 - 7:57 AM - MARYLAND AVE & MARY ST (NW) / MARY ST & MARYLAND AVE**

3 Pickup



Continue south on MARYLAND AVE

372 ft

Turn right on VIOLET ST

492 ft

Turn left on TEXAS AV

0.12 mi

Turn left on D.F. HUDDLE DROP OFF LOOP

395 ft

Destination on the right

**#17 - 8:00 AM - D F Huddle Elementary / 505 Texas Avenue**

73 Dropoff

# Run - D.F. HUDDLE ELEM AM 02

8/8/2022 - 5/22/2023

Driver: BAPTISTE, HERBERT V

Vehicle: 16-09

Mon, Tue, Wed, Thu, Fri

Time: 18 min

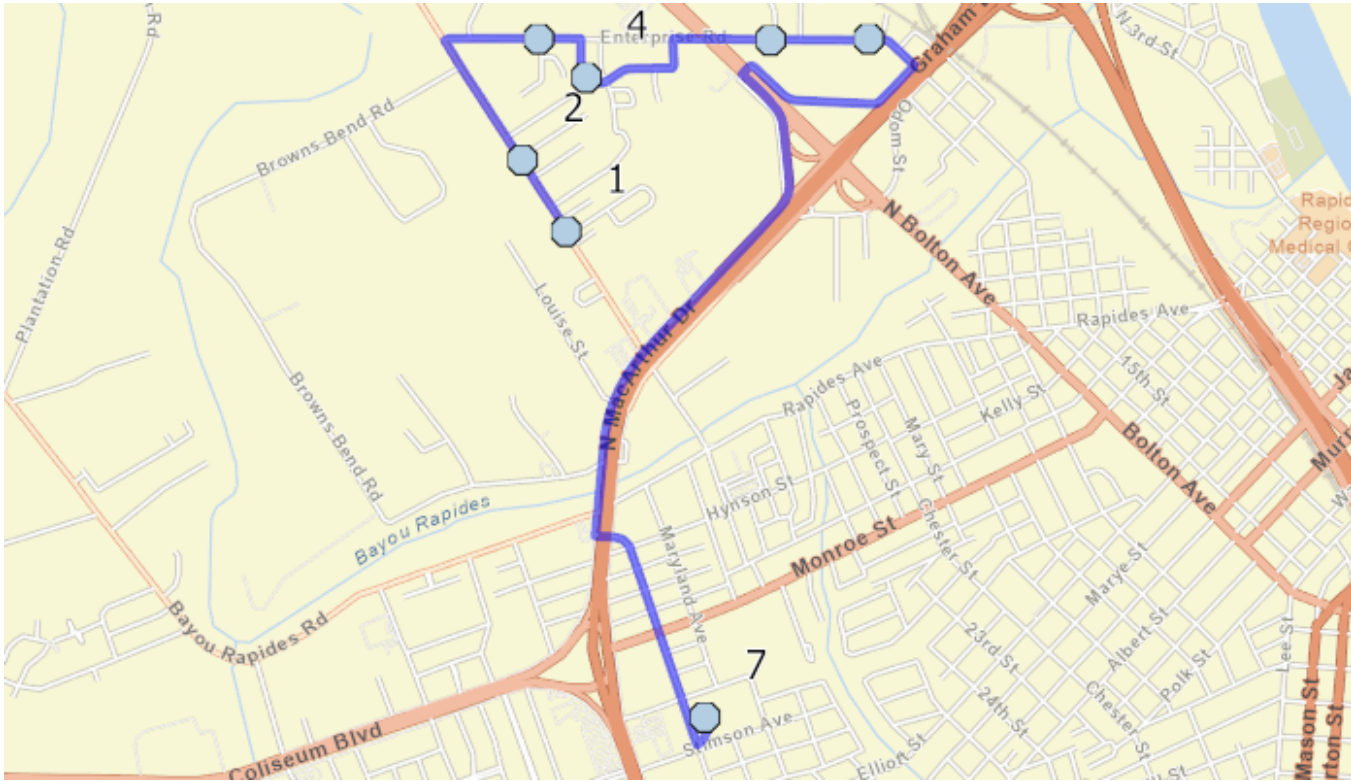
Distance: 4.42 mi

Student Crossing <X>

Students: 46 / 46

Description: RTE. 21-066

## Map



### #1 - 7:42 AM - ENGLAND DR & SUMMER WOOD (NW)

6 Pickup



Go northwest on ENGLAND DR toward LOBLOLLY LN

0.21 mi

Destination on the right

### #2 - 7:43 AM - ENGLAND DR & WOODLAWN DR (SE)

5 Pickup



Go northwest on ENGLAND DR toward WOODLAWN DR

0.35 mi

Turn right on ENTERPRISE RD

0.23 mi

Destination on the right

### #3 - 7:45 AM - ENTERPRISE RD & JAMESON CT (WSW)

7 Pickup



Continue east on ENTERPRISE RD

0.10 mi






Turn right on SABINE DR

0.10 mi

Destination on the left

### #4 - 7:46 AM - 2414 Sabine Dr

14 Pickup

-  Go southeast on SABINE DR toward LASALLE DR / MIMOSA DR 87 ft
-  Turn left on MIMOSA DR 0.21 mi
-  Turn left on PIN OAK ST 384 ft
-  Turn right on ENTERPRISE RD 0.24 mi
-  Destination on the right














**#5 - 7:49 AM - ENTERPRISE RD & MARTHA LN (WSW)**

1 Pickup

-  Continue east on ENTERPRISE RD 0.24 mi
-  Destination on the left

**#6 - 7:51 AM - 1303 Enterprise Road**

13 Pickup

-  Continue east on ENTERPRISE RD 177 ft
-  Continue on STRACENER ST 247 ft
-  Continue on STACENER ST 290 ft
-  Turn right on N MACAURTHUR DR 0.30 mi
-  Continue on N BOLTON AVE 0.20 mi
-  Turn left at N MACAURTHUR DR to stay on N BOLTON AVE 378 ft
-  Continue on N MACARTHUR DR 0.79 mi
-  Continue on N MACAURTHUR DR 0.30 mi
-  Continue on MACAURTHUR 0.18 mi
-  Turn left on TEXAS AVE 216 ft
-  Continue on TEXAS AV 0.56 mi
-  Turn left on D.F. HUDDLE DROP OFF LOOP 395 ft
-  Destination on the right

**#7 - 8:00 AM - D F Huddle Elementary / 505 Texas Avenue**

46 Dropoff

# Run - D.F. HUDDLE ELEM AM 04

8/8/2022 - 5/22/2023

Driver: MARKS, JIMMY R

Vehicle:

Mon, Tue, Wed, Thu, Fri

Time: 24 min

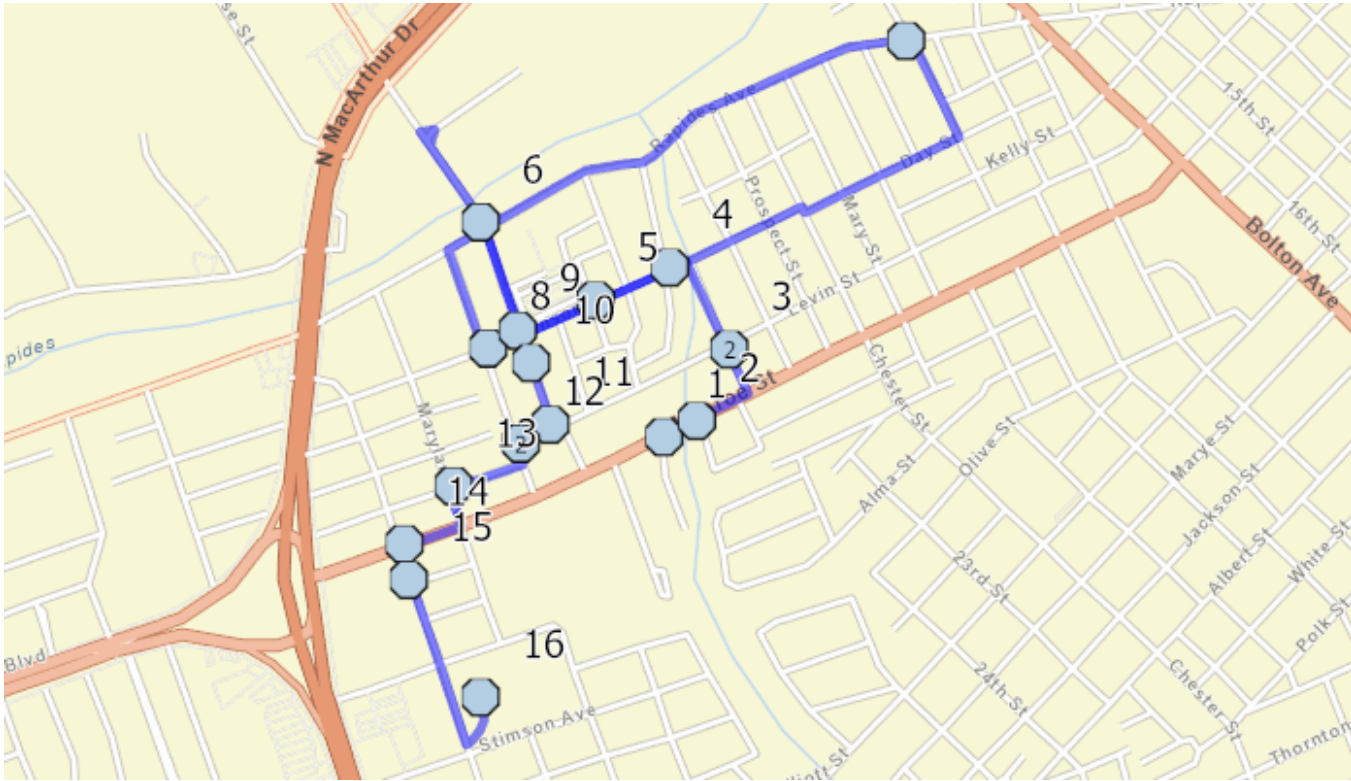
Distance: 3.87 mi

Student Crossing <X>

Students: 80 / 80

Description: RTE. 21-006

## Map



### #1 - 7:36 AM - MONROE ST & MARY LN (E) / MARY LN & MONROE ST

9 Pickup



Go northeast on MONROE ST

271 ft

Destination on the right

### #2 - 7:37 AM - MONROE ST & COLONIAL DR (SW) / COLONIAL DR & MONROE ST

1 Pickup



Continue northeast on MONROE ST

429 ft

Turn left on ESSIE ST

353 ft

Destination on the right

### #3 - 7:38 AM - ESSIE ST & LEVIN ST (SE)

2 Pickup



Continue northwest on ESSIE ST

0.14 mi

Turn left on HYNSON ST

127 ft

Destination on the right

### #4 - 7:39 AM - HYNSON ST & EASTWOOD BLVD (NE) / EASTWOOD BLVD & HYNSON ST

14 Pickup



Continue southwest on HYNSON ST







0.11 mi

Destination on the right

### #5 - 7:40 AM - HYNSON ST & DAVID ST (NE) / DAVID ST & HYNSON ST




4 Pickup



-  Continue southwest on HYNSON ST 0.12 mi
-  Turn right on KENT AVE 0.16 mi
-  Continue on VETERANS DR 0.14 mi
-  Turn right on BAYOU VIEW DR and immediately make sharp left on BAYOU VIEW DR 236 ft
-  Make sharp left on VETERANS DR 0.15 mi
-  Destination on the right





**#6 - 7:43 AM - 3000 Rapides Ave**

3 Pickup

-  Go southeast on VETERANS DR toward KENT AVE / RAPIDES AVE 52 ft
-  Turn left on RAPIDES AVE 0.67 mi
-  Destination on the right


**#7 - 7:46 AM - RAPIDES AVE & BALL POWELL ST (WSW) / BALL POWELL ST & KATHRYN ST & RAPIDES AVE**

6 Pickup

-  Turn right on BALL POWELL ST 0.15 mi
-  Turn right on DAY ST 0.24 mi
-  Turn right on CHESTER ST and immediately turn left on HYNSON ST 0.50 mi
-  Destination on the right


**#8 - 7:50 AM - HYNSON ST & TENNESSEE AVE (NE)**

15 Pickup

-  Turn right on TENNESSEE AVE 0.15 mi
-  Turn right on RAPIDES AVE 317 ft
-  Turn right on KENT AVE 0.15 mi
-  Destination on the right

**#9 - 7:52 AM - KENT AVE & HYNSON ST (NW) / HYNSON ST & KENT AVE**

2 Pickup

-  Continue south on KENT AVE 257 ft
-  Destination on the left

**#10 - 7:52 AM - DAVID ST AND KENT AVE / 43 KENT AVE**

-  Continue south on KENT AVE 475 ft
-  Destination on the right




**#11 - 7:53 AM - KENT AVE & LEVIN ST (NW)**

3 Pickup

-  Continue south on KENT AVE 43 ft
-  Turn right on LEVIN ST 266 ft
-  Destination on the right

**#12 - 7:54 AM - LEVIN ST & TENNESSEE AVE (NE)**

6 Pickup

-  Continue southwest on LEVIN ST 43 ft
-  Turn left on TENNESSEE AVE and immediately turn right on LEVIN ST 0.13 mi
-  Destination on the right

**#13 - 7:55 AM - LEVIN ST & MARYLAND AVE (NE)**

7 Pickup

-  Destination on the right

-  Continue west on LEVIN ST 43 ft
-  Turn left on MARYLAND AVE 284 ft
-  Turn right on MONROE ST 443 ft
-  Destination on the right


**#14 - 7:56 AM - MONROE ST & TEXAS AV (NE)**

3 Pickup

-  Continue west on MONROE ST 43 ft
-  Turn left on TEXAS AV 245 ft
-  Destination on the right

**#15 - 7:57 AM - TEXAS AV & ELTON ST (NW) / ELTON ST & TEXAS AV**

5 Pickup

-  Continue south on TEXAS AV 0.24 mi
-  Turn left on D.F. HUDDLE DROP OFF LOOP 395 ft
-  Destination on the right

**#16 - 8:00 AM - D F Huddle Elementary / 505 Texas Avenue**

80 Dropoff



# Run - D.F. HUDDLE ELEM AM 05

8/8/2022 - 5/19/2023

Driver: REYNOLDS, CARMON F

Vehicle:

Mon, Tue, Wed, Thu, Fri

Time: 11 min

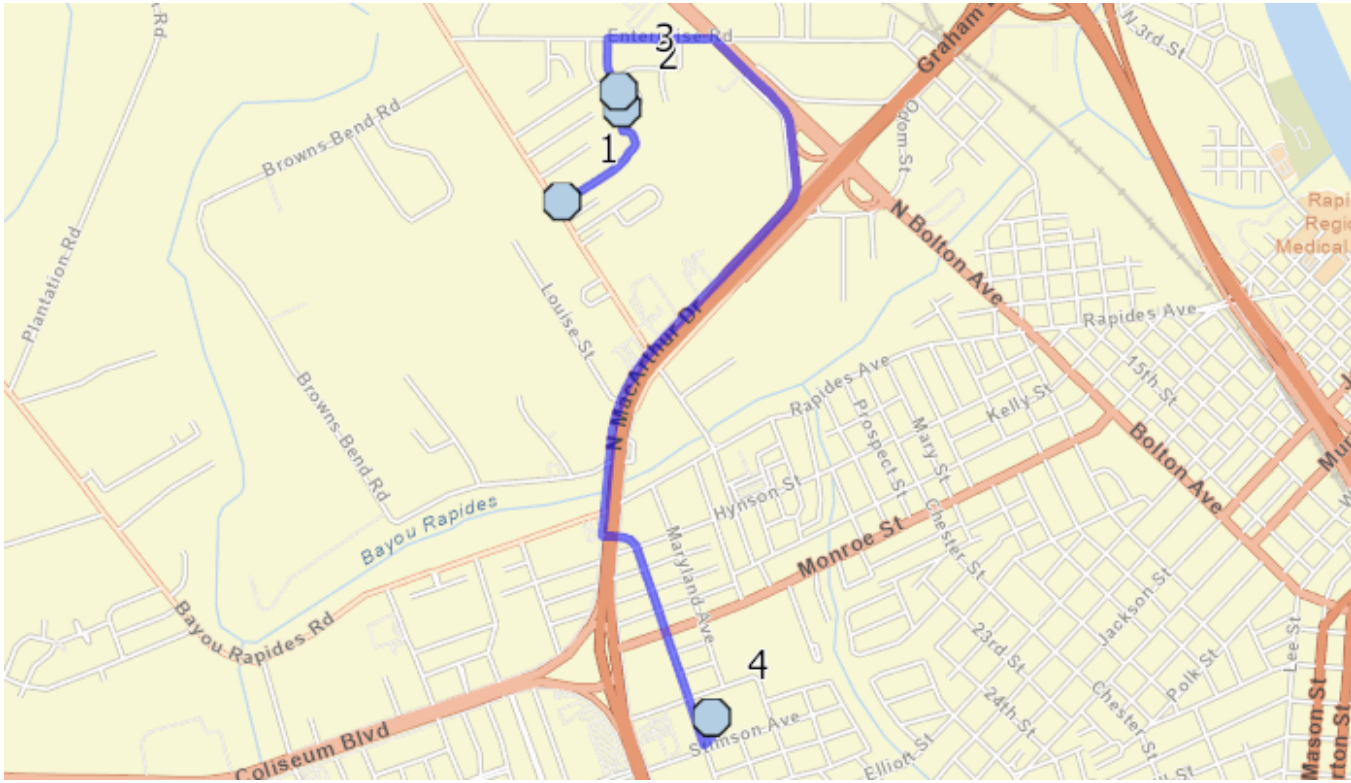
Distance: 2.91 mi

Student Crossing <X>

Students: 70 / 70

Description: RTE, 21-066

## Map



### #1 - 7:48 AM - 1718 England Drive/LOBLOOY

21 Pickup



Go northeast on LOBLOOY LN toward SILVERLEAF ST

0.28 mi

Turn right on SILVERLEAF ST

291 ft

Destination on the right

### #2 - 7:50 AM - SILVERLEAF ST & SILVERLEAF CIR (SSE) / Silverleaf Cir & Silverleaf St

49 Pickup













Continue north on SILVERLEAF ST

220 ft

Destination on the right

### #3 - 7:51 AM - SILVERLEAF ST & SILVERLEAF CIR (SE) / Silverleaf Cir & Silverleaf St

	Go north on SILVERLEAF ST toward SILVERLEAF CIR	0.14 mi
	Turn right on ENTERPRISE RD	0.26 mi
	Turn right on N BOLTON AVE	0.19 mi
	Continue on N MACARTHUR DR	0.79 mi
	Continue on N MACAURTHUR DR	0.30 mi
	Continue on MACAURTHUR	0.18 mi
	Turn left on TEXAS AVE	216 ft
	Continue on TEXAS AV	0.56 mi
	Turn left on D.F. HUDDLE DROP OFF LOOP	395 ft
	Destination on the right	

**#4 - 8:00 AM - D F Huddle Elementary / 505 Texas Avenue**

70 Dropoff