

Run - MARY GOFF ELEMENTARY AM 01

8/8/2022 - 5/22/2023

Driver: WHITE, DONNIE

Vehicle: 19-17

Mon, Tue, Wed, Thu, Fri

Time: 59 min

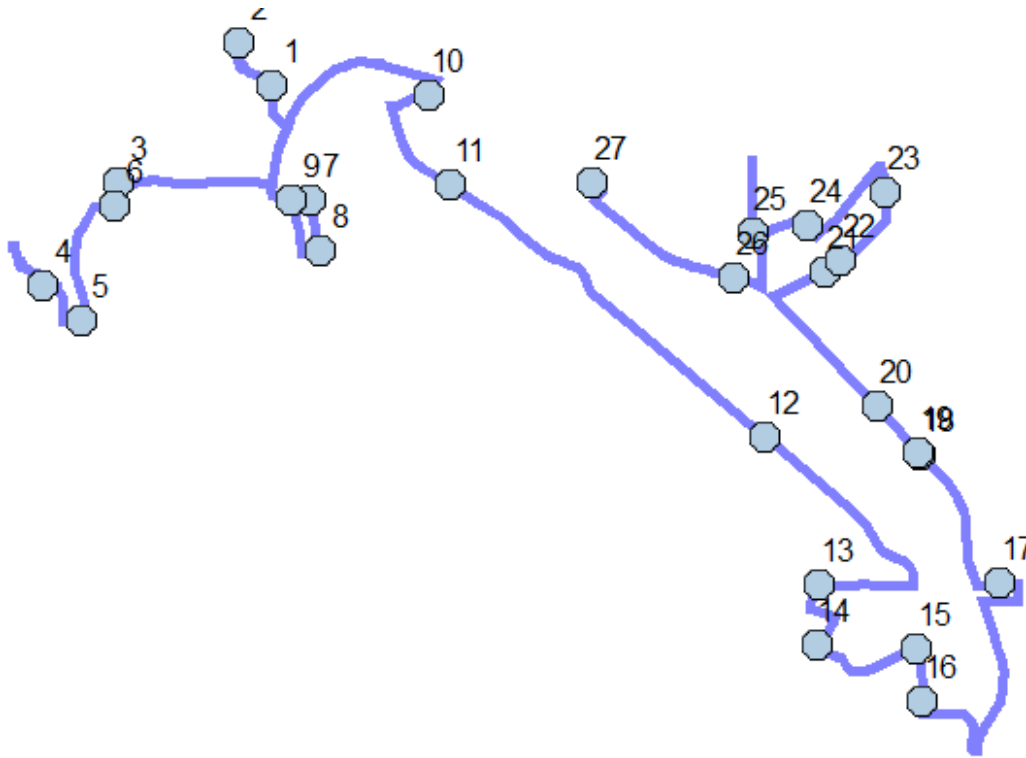
Distance: 16.64 mi

Student Crossing <X>

Students: 49 / 49

Description:

Map



#1 - 7:00 AM - 280 Kings Dr

1 Pickup

-  Go northwest on KINGS DR 0.24 mi
-  Destination on the right





#2 - 7:01 AM - 340 Kings Dr


1 Pickup

-  Go back southeast on KINGS DR 0.42 mi
-  Turn right on LA HWY 3225 0.24 mi
-  Turn right on LA HWY 71 N 0.48 mi
-  Bear left on OLD US 71 HW 0.13 mi
-  Destination on the right

#3 - 7:05 AM - OLD US 71 HW & COUNTRY CLUB DR (ENE) / COUNTRY CLUB DR & OLD US 71 HW



1 Pickup

-  Go west on OLD US 71 HW toward COUNTRY CLUB DR 43 ft
-  Turn left on COUNTRY CLUB DR 469 ft
-  Turn right to stay on COUNTRY CLUB DR 0.40 mi
-  Continue on RIDGEMONT DR 0.17 mi

	Turn right on TOPAZ ST	425 ft
	Turn right on GARNET DR	0.20 mi
	Bear right on GARNET ST	0.20 mi
	Turn right to stay on GARNET ST	129 ft
	Bear right to stay on GARNET ST	0.20 mi
	Bear left on GARNET DR	43 ft
	Destination on the left	

#4 - 7:10 AM - GARNET DR & GARNET ST (ESE) / & Garnet Dr & Garnet St

1 Pickup

	Go southeast on GARNET DR	0.19 mi
	Turn left on TOPAZ ST	382 ft
	Destination on the right	







#5 - 7:12 AM - TOPAZ ST & RIDGEMONT DR (WSW) / RIDGEMONT DR & TOPAZ ST

4 Pickup

	Continue east on TOPAZ ST	43 ft
	Turn left on RIDGEMONT DR	0.17 mi
	Continue on COUNTRY CLUB DR	0.39 mi
	Destination on the right	



#6 - 7:15 AM - COUNTRY CLUB DR & (WSW) / & COUNTRY CLUB DR

6 Pickup

	Continue east on COUNTRY CLUB DR	43 ft
	Turn left to stay on COUNTRY CLUB DR	469 ft
	Turn right on OLD US 71 HW	0.14 mi
	Bear right on LA HWY 71 N	0.48 mi
	Turn right on TITLEIST DR	0.20 mi
	Destination on the right	

#7 - 7:17 AM - TITLEIST DR & EAST MEDALIST RD (W) / EAST MEDALIST RD & TITLEIST DR

6 Pickup

	Go east on TITLEIST DR toward EAST MEDALIST RD	43 ft
	Turn right on EAST MEDALIST RD	0.20 mi
	Turn left on CHAMPIONS WAY RD	50 ft
	Destination on the left	

#8 - 7:19 AM - 1529 East Medalist Road

1 Pickup

	Go back west on CHAMPIONS WAY RD	410 ft
	Turn right on WEST MEDALIST DR	0.21 mi



Destination on the right

#9 - 7:20 AM - WEST MEDALIST DR & TITLEIST DR (SSE) / TITLEIST DR & WEST MEDALIST DR

1 Pickup



Continue north on WEST MEDALIST DR 43 ft



Turn left on TITLEIST DR 0.12 mi



Continue on LA HWY 3225 0.95 mi



Turn right on ARLINGTON 359 ft



Destination on the right

#10 - 7:23 AM - ARLINGTON & AURORA DR (N)



Go south on ARLINGTON toward AURORA DR 43 ft



Turn right on AURORA DR 0.16 mi



Turn left on AUSTIN 0.41 mi



Destination on the left

#11 - 7:25 AM - 504 Service Rd E, #B-207

1 Pickup



Continue southeast on AUSTIN 0.54 mi



Continue on SERVICE RD E 1.06 mi



Destination on the right

#12 - 7:30 AM - 5400 Service Road East

6 Pickup



Continue southeast on SERVICE RD E 0.85 mi



Turn right on HICKORY HILL RD 0.37 mi



Destination on the right

#13 - 7:33 AM - HICKORY HILL RD & REBEL DR (ENE)

6 Pickup



Continue west on HICKORY HILL RD 43 ft



Turn left on REBEL DR 0.10 mi



Turn left on GEORGIA DR 0.10 mi



Turn right on FLORIDA DR 0.14 mi



Destination on the right

#14 - 7:36 AM - FLORIDA DR & ALABAMA DR (NE) / ALABAMA DR & FLORIDA DR

1 Pickup



Continue southwest on FLORIDA DR 43 ft



Turn left on ALABAMA DR 0.19 mi






Bear left on HANDLEY LP W 0.27 mi










Destination on the right

#15 - 7:38 AM - HANDLEY LP W & HANDLEY LP (WSW) / HANDLEY LP & HANDLEY LP W

1 Pickup

-  Go east on HANDLEY LP W 43 ft
-  Turn right at HANDLEY LP to stay on HANDLEY LP W 0.21 mi
-  Destination on the right

#16 - 7:39 AM - 4705 Handley Loop


-  Continue south on HANDLEY LP W 223 ft
-  Turn left at HANDLEY EXT LP to stay on HANDLEY LP W 0.33 mi
-  Turn left on LA HWY 3225 0.62 mi
-  Turn right on CEMETERY RD 0.14 mi
-  Turn left on OAKLANE RD 344 ft
-  Turn left on SINGER DR 350 ft
-  Destination on the right

#17 - 7:43 AM - 1408 Singer Drive

-  Continue west on SINGER DR 514 ft
-  Turn right on LA HWY 3225 0.57 mi
-  Destination on the left



#18 - 7:45 AM - 5403 Shreveport Hwy

2 Pickup

-  Go northwest on LA HWY 3225 59 ft
-  Destination on the left

#19 - 7:45 AM - 5407 Shreveport Hwy / 5411 Shreveport Hwy

1 Pickup

-  Go northwest on LA HWY 3225 toward NETHERLIN DR 0.24 mi
-  Destination on the right



#20 - 7:46 AM - LA HWY 3225 & DUPREE RD (ESE) / DUPREE RD & LA HWY 3225

1 Pickup

-  Continue northwest on LA HWY 3225 0.60 mi
-  Turn right on LA HWY 1204 0.23 mi
-  Destination on the right

#21 - 7:48 AM - 1815 Hwy 1204

1 Pickup

-  Go northeast on LA HWY 1204 toward ST ANN RD 402 ft
-  Destination on the left

#22 - 7:49 AM - 1738 Hwy 1204

2 Pickup

-  Go northeast on LA HWY 1204 0.24 mi
-  Bear left on BIRKLAND DR 0.11 mi
-  Destination on the left

#23 - 7:51 AM - 1707 BIRKLAND DR

1 Pickup






-  Continue southwest on BIRKLAND DR 0.49 mi
-  Turn right on ST ANN RD 234 ft
-  Destination on the right

#24 - 7:53 AM - 6215 St Ann Road

2 Pickup

-  Continue northwest on ST ANN RD 234 ft
-  Turn left on ELIZABETH LN 0.17 mi
-  Bear right on DONNA DR 173 ft
-  Destination on the left

#25 - 7:54 AM - Donna Dr.& Elizabeth Ln. / 307 Donna Drive

-  Go north on DONNA DR toward ELIZABETH LN 0.31 mi
-  Make U-turn and go back on DONNA DR 0.34 mi
-  Turn right at ELIZABETH LN to stay on DONNA DR 0.21 mi
-  Make sharp right on LA HWY 3225 0.11 mi
-  Destination on the left

#26 - 7:57 AM - LA HWY 3225 & BANKSTON ST (W) / Bankston St & La Hwy 3225

2 Pickup

-  Continue northwest on LA HWY 3225 0.64 mi
-  Turn right on MARY GOFF LOAD/UNLOAD LOOP 396 ft
-  Destination on the right

#27 - 8:00 AM - Mary Goff Elementary School / 6900 Shreveport Highway

49 Dropoff

Run - MARY GOFF ELEMENTARY AM 02

8/8/2022 - 5/22/2023

Driver: HEBERT, LAKEESHA D

Vehicle:

Mon,Tue,Wed,Thu,Fri

Time: 1 hr 4 min

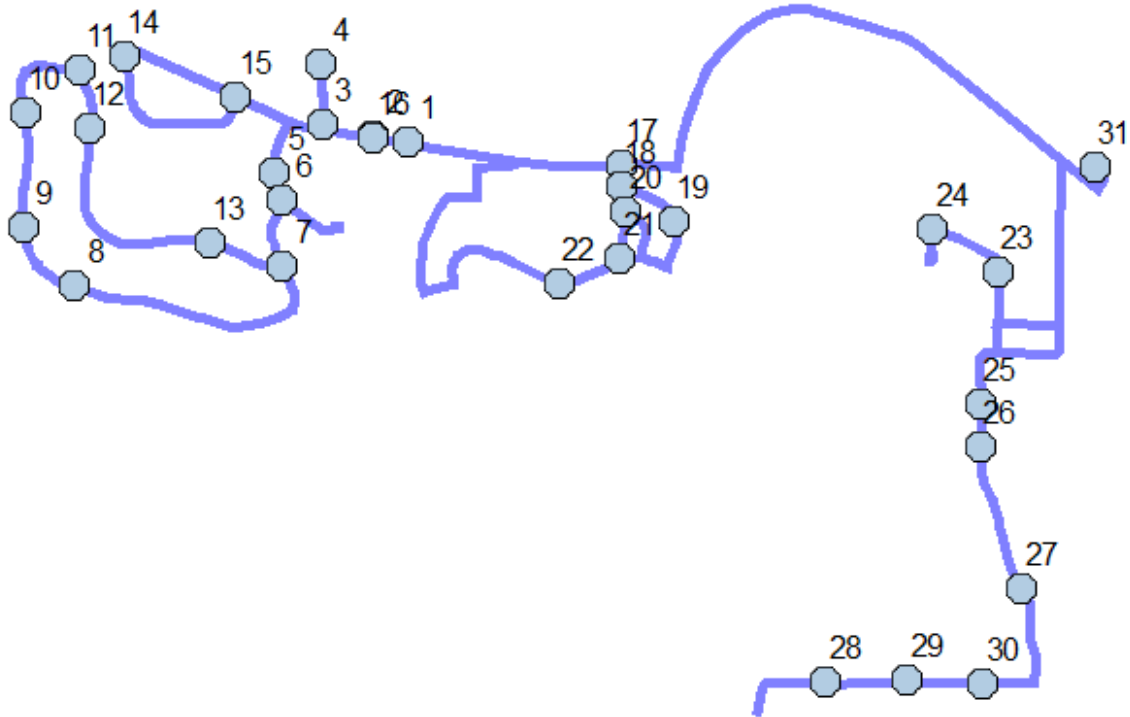
Distance: 18.34 mi

Student Crossing <X>

Students: 71 / 71



Description: MARY GOFF ELEMENTARY

Map



#1 - 6:55 AM - 8518 Hwy 71 North

1 Pickup

-  Go west on LA HWY 71 N toward CROOKS LN 0.11 mi
-  Destination on the right

#2 - 6:56 AM - LA HWY 71 N & OLD US 71 HW (WNW)

3 Pickup

-  Go west on LA HWY 71 N toward LIDA RD 0.16 mi
-  Turn right on RICE LN 58 ft
-  Destination on the left

#3 - 6:57 AM - 4 Rice Lane

-  Go north on RICE LN 0.21 mi
-  Make U-turn and go back on RICE LN 130 ft
-  Destination on the right

#4 - 6:58 AM - 49 Rice Ln

1 Pickup

-  Continue south on RICE LN 0.20 mi
-  Turn right on LA HWY 71 N 0.11 mi

-  Turn left on SHERWOOD DR 0.17 mi
-  Destination on the right

#5 - 7:00 AM - SHERWOOD DR & KING RICHARD RD (NNW) / KING RICHARD RD & SHERWOOD DR

3 Pickup

-  Continue south on SHERWOOD DR 324 ft
-  Bear left on MAID MARIAN DR 0.21 mi
-  Turn right to stay on MAID MARIAN DR 173 ft
-  Turn right to stay on MAID MARIAN DR 0.19 mi
-  Destination on the left

#6 - 7:03 AM - 426 Sherwood Drive

1 Pickup

-  Continue northwest on MAID MARIAN DR 104 ft
-  Make sharp left on SHERWOOD DR 0.23 mi
-  Destination on the right

#7 - 7:04 AM - SHERWOOD DR & ROBIN HOOD RD (NW) / ROBIN HOOD RD & SHERWOOD DR

-  Continue west on SHERWOOD DR 0.83 mi
-  Destination on the right

#8 - 7:06 AM - 215 Sherwood Drive

3 Pickup

-  Continue northwest on SHERWOOD DR 0.26 mi
-  Destination on the right

#9 - 7:07 AM - 167 Sherwood Drive

-  Continue north on SHERWOOD DR 0.35 mi
-  Destination on the right




#10 - 7:09 AM - 9 Nottingham Road

1 Pickup

-  Continue northeast on SHERWOOD DR 0.30 mi
-  Destination on the left

#11 - 7:10 AM - 10 Robin Hood Road

6 Pickup

-  Go east on SHERWOOD DR toward ROBIN HOOD RD 55 ft
-  Make sharp right on ROBIN HOOD RD 0.18 mi
-  Destination on the right

#12 - 7:11 AM - ROBIN HOOD RD & KING RICHARD RD (NNW) / KING RICHARD RD & ROBIN HOOD RD

5 Pickup

-  Continue southeast on ROBIN HOOD RD 0.67 mi
-  Destination on the right




#13 - 7:14 AM - 172 Robin Hood Road / 185 Robin Hood Road

2 Pickup

-  Continue east on ROBIN HOOD RD 0.24 mi
-  Make sharp left on SHERWOOD DR 0.47 mi
-  Turn left on LA HWY 71 N 0.17 mi
-  Turn left on LITTLE JOHN LN 0.53 mi
-  Destination on the left



#14 - 7:18 AM - 8949 Hwy 71 North

1 Pickup

-  Continue north on LITTLE JOHN LN 71 ft
-  Turn right on SHERWOOD DR and immediately turn right on LA HWY 71 N 0.37 mi
-  Destination on the right


#15 - 7:20 AM - LA HWY 71 N & LITTLE JOHN LN (W)

3 Pickup

-  Go east on LA HWY 71 N toward LITTLE JOHN LN 0.44 mi
-  Destination on the right

#16 - 7:21 AM - LA HWY 71 N & OLD US 71 HW (W)




2 Pickup

-  Continue east on LA HWY 71 N 0.76 mi
-  Turn right on HERMITAGE RD 40 ft
-  Destination on the right

#17 - 7:22 AM - 104 Hermitage Road





-  Go south on HERMITAGE RD 319 ft
-  Destination on the right

#18 - 7:23 AM - HERMITAGE RD & DEERBROOK TRAIL RD (NNW) / DEERBROOK TRAIL RD & HERMITAGE RD

-  Go south on HERMITAGE RD toward DEERBROOK TRAIL RD 42 ft
-  Turn left on DEERBROOK TRAIL RD 0.20 mi
-  Destination on the right




#19 - 7:24 AM - 140 Deerbrook Trail

1 Pickup

-  Go south on DEERBROOK TRAIL RD toward RIDGEMONT DR 0.14 mi
-  Turn right on RIDGEMONT DR 436 ft
-  Turn right on RUSTIC MANOR RD 0.17 mi
-  Destination on the right

#20 - 7:26 AM - RUSTIC MANOR RD & HERMITAGE RD (E) / HERMITAGE RD & RUSTIC MANOR RD

5 Pickup

-  Go west on RUSTIC MANOR RD toward HERMITAGE RD 43 ft
-  Make sharp left on HERMITAGE RD 0.14 mi
-  Destination on the right

#21 - 7:27 AM - HERMITAGE RD & RIDGEMONT DR (NNW)

2 Pickup

-  Continue south on HERMITAGE RD 43 ft
-  Turn right on RIDGEMONT DR 0.20 mi
-  Destination on the right



#22 - 7:29 AM - RIDGEMONT DR & WESTERN HILLS RD (ENE)

2 Pickup

-  Go west on RIDGEMONT DR toward WESTERN HILLS RD 0.43 mi
-  Turn right to stay on RIDGEMONT DR 480 ft
-  Turn right on COUNTRY CLUB DR 0.40 mi
-  Turn left to stay on COUNTRY CLUB DR 469 ft
-  Turn right on OLD US 71 HW 0.14 mi
-  Bear right on LA HWY 71 N 0.48 mi
-  Turn left on LA HWY 3225 1.60 mi
-  Turn right on ATES RD 0.50 mi
-  Turn right on BROOKSIE LN 0.18 mi
-  Turn right on LYNELL RD 0.15 mi
- Destination on the left

#23 - 7:39 AM - 125 Lynell Lane

2 Pickup

-  Continue northwest on LYNELL RD 0.26 mi
-  Destination on the right

#24 - 7:41 AM - 212 Lynell Lane

4 Pickup

-  Go southeast on LYNELL RD 0.70 mi
-  Turn right on ATES RD 0.20 mi
-  Destination on the left

#25 - 7:44 AM - 651 Ates Road

5 Pickup

-  Continue south on ATES RD 0.13 mi
-  Destination on the right

#26 - 7:44 AM - ATES RD & SUSAN DR (NNW)

6 Pickup

-  Continue south on ATES RD 0.45 mi
-  Destination on the right






#27 - 7:46 AM - 865 Ates Road / 954 Ates Road

2 Pickup

-  Continue south on ATES RD 0.29 mi
-  Turn right on HICKORY HILL RD 0.63 mi
-  Destination on the right



#28 - 7:49 AM - HICKORY HILL RD & RAY LN (ENE) / HICKORY HILL RD & MORGAN RD & RAY LN

2 Pickup

-  Go west on HICKORY HILL RD toward MORGAN RD / RAY LN 37 ft
-  Continue on MORGAN RD 0.28 mi
-  Make U-turn and go back on MORGAN RD 0.28 mi
-  Continue on HICKORY HILL RD 0.26 mi
-  Destination on the left






#29 - 7:51 AM - Haphazard Lp & Hickory Hill Road / 2446 Hickory Hill Road

5 Pickup

-  Continue east on HICKORY HILL RD 0.23 mi
-  Destination on the right

#30 - 7:52 AM - HICKORY HILL RD & HANES RD (WSW) / HANES RD & HICKORY HILL RD

3 Pickup

-  Continue east on HICKORY HILL RD 0.15 mi
-  Turn left on ATES RD 1.84 mi
-  Make sharp right on LA HWY 3225 0.14 mi
-  Turn left on MARY GOFF LOAD/UNLOAD LOOP 396 ft
-  Destination on the right

#31 - 8:00 AM - Mary Goff Elementary School / 6900 Shreveport Highway

71 Dropoff

Run - MARY GOFF ELEMENTARY AM 03

8/8/2022 - 5/22/2023

Driver: SHUFF, CHARLES

Vehicle: 21-07

Mon, Tue, Wed, Thu, Fri

Time: 32 min

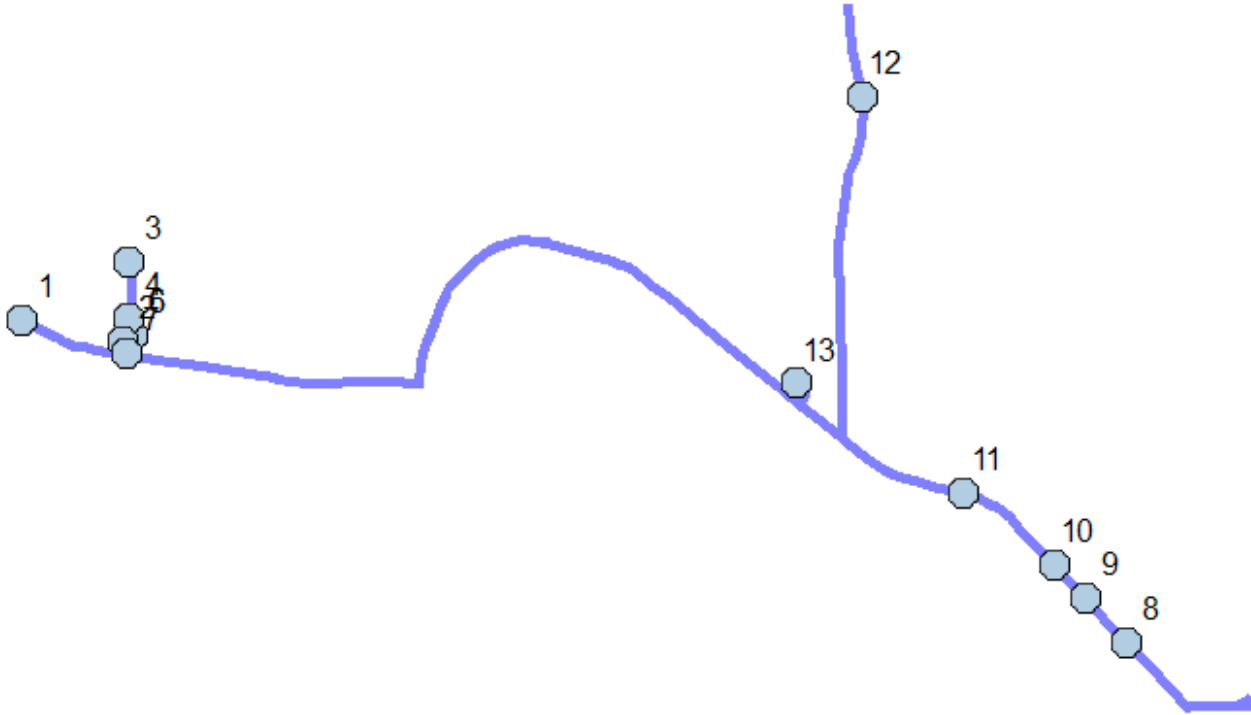
Distance: 10.6 mi

Student Crossing <X>

Students: 30 / 30




Description:

Map






#1 - 7:28 AM - LA HWY 71 N & LITTLE JOHN LN (E)

1 Pickup

-  Go east on LA HWY 71 N toward SHERWOOD DR 0.35 mi
-  Turn left on ELAINE RD 201 ft
-  Destination on the right


#2 - 7:29 AM - ELAINE RD & BOSECKER DR (SSE) / BOSECKER DR & ELAINE RD

3 Pickup

-  Go northeast on ELAINE RD toward BOSECKER DR 518 ft
-  Turn left at LIDA RD to stay on ELAINE RD 0.19 mi
-  Destination on the left

#3 - 7:31 AM - 277 Elaine Road

1 Pickup

-  Go north on ELAINE RD 84 ft
-  Make U-turn and go back on ELAINE RD 0.20 mi
-  Destination on the right

#4 - 7:32 AM - ELAINE RD & LIDA RD (NNW)





-  Go south on ELAINE RD toward LIDA RD 42 ft
-  Turn left on LIDA RD 311 ft
-  Destination on the right

#5 - 7:33 AM - 113 Lida Road

1 Pickup


-  Continue south on LIDA RD 26 ft
-  Destination on the right

#6 - 7:33 AM - LIDA RD & BOSECKER DR (NNW) / BOSECKER DR & LIDA RD

-  Continue south on LIDA RD 43 ft
-  Turn right on BOSECKER DR and immediately turn left on ELAINE RD 448 ft
-  Turn left on LA HWY 71 N 99 ft
-  Destination on the left

#7 - 7:34 AM - 8584 US-71 Dry Prong, LA / 105 Lida Road

1 Pickup

-  Continue east on LA HWY 71 N 0.98 mi
-  Turn left on LA HWY 3225 3.13 mi
-  Destination on the right

#8 - 7:41 AM - 5603 Shreveport Hwy

1 Pickup

-  Continue southeast on LA HWY 3225 0.29 mi
-  Turn left on SHERWOOD RD 0.44 mi
-  Turn right on LA HWY 3225 0.50 mi
-  Destination on the right



#9 - 7:45 AM - LA HWY 3225 & ALPINE DR (ESE) / ALPINE DR & LA HWY 3225

2 Pickup

-  Continue northwest on LA HWY 3225 0.15 mi
-  Destination on the right

#10 - 7:45 AM - LA HWY 3225 & TUMMINELLO DR (ESE)

10 Pickup

-  Go northwest on LA HWY 3225 toward TUMMINELLO DR 0.40 mi
-  Destination on the right

#11 - 7:47 AM - LA HWY 3225 & BANKSTON ST (WNW) / Bankston St & La Hwy 3225

1 Pickup

-  Continue northwest on LA HWY 3225 0.46 mi
-  Turn right on HOOPER RD 1.46 mi



Make U-turn and go back on HOOPER RD

0.32 mi

Destination on the left

#12 - 7:54 AM - 609 Hooper Road

9 Pickup



Go south on HOOPER RD

1.14 mi



Make sharp right on LA HWY 3225

0.18 mi



Turn right on MARY GOFF LOAD/UNLOAD LOOP

396 ft



Destination on the right

#13 - 8:00 AM - Mary Goff Elementary School / 6900 Shreveport Highway

30 Dropoff