

# Run - BUCKEYE ELEM/H. R. LAWRENCE AM 01

8/8/2022 - 5/22/2023

Driver: JONES, CINDY L

Vehicle:

Mon, Tue, Wed, Thu, Fri

Time: 1 hr 20 min

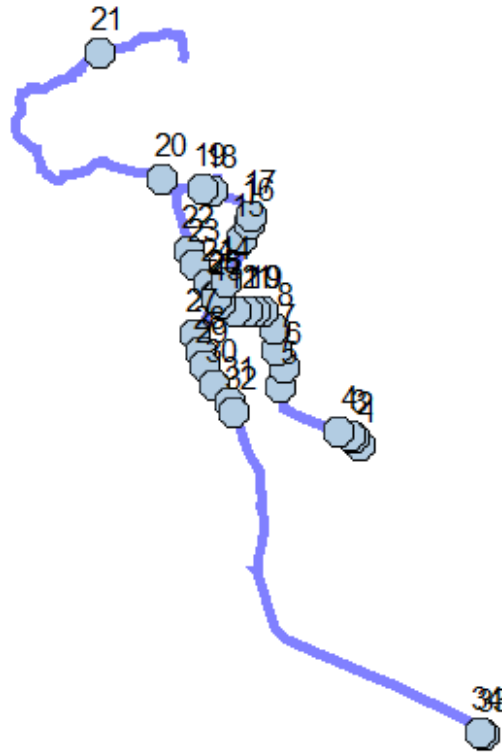
Distance: 21.59 mi

Student Crossing <X>

Students: 59 / 59

Description: Buckeye High 14/Elem 01

## Map



### #1 - 7:00 AM - 14 Rosier Road

1 Pickup

-  Go northwest on ROSIER RD 493 ft
-  Destination on the left

### #2 - 7:01 AM - 34 Rosier Road / 31 Rosier Road

6 Pickup



-  Go west on ROSIER RD 283 ft
-  Destination on the right

### #3 - 7:02 AM - 41 Rosier Road / 42 Rosier Road

-  Continue west on ROSIER RD 0.12 mi
-  Destination on the right

### #4 - 7:03 AM - 55 Rosier Road

2 Pickup

-  Go northwest on ROSIER RD toward ARTHUR ONEAL RD 0.82 mi
-  Destination on the right

### #5 - 7:06 AM - ROSIER RD & J CROSS RD (SSE) / J Cross Rd & Rosier Rd

1 Pickup

-  Continue north on ROSIER RD 0.21 mi
-  Destination on the right

**#6 - 7:07 AM - 288 Rosier Rd**

-  Go north on ROSIER RD toward TINGLE RD 0.19 mi
-  Destination on the right

**#7 - 7:07 AM - 322 Rosier Road**

1 Pickup

-  Go north on ROSIER RD 0.22 mi
-  Destination on the right





**#8 - 7:09 AM - 372 Rosier Road**

2 Pickup

-  Continue northwest on ROSIER RD 0.22 mi
-  Turn right on JOE ROSIER RD 20 ft
-  Destination on the right

**#9 - 7:10 AM - 416 Rosier Road**

2 Pickup

-  Go north on JOE ROSIER RD toward ROSIER RD 487 ft
-  Make U-turn and go back on JOE ROSIER RD 507 ft
-  Turn right on ROSIER RD 451 ft
-  Destination on the left

**#10 - 7:11 AM - 430 Rosier Road**

3 Pickup

-  Go west on ROSIER RD 380 ft
-  Destination on the left

**#11 - 7:12 AM - 433 Rosier Road**

1 Pickup

-  Continue west on ROSIER RD 0.13 mi
-  Destination on the right



**#12 - 7:13 AM - 482 Rosier Road**

4 Pickup

-  Go northwest on ROSIER RD 0.22 mi
-  Destination on the left

**#13 - 7:15 AM - 518 Rosier Road**

2 Pickup

-  Go north on ROSIER RD 154 ft
-  Turn left on ROSIER RD and immediately turn right on HICKORY GROVE LP 0.22 mi



Destination on the right

### #14 - 7:16 AM - 7599 Hickory Grove Loop

4 Pickup



Continue north on HICKORY GROVE LP

0.45 mi



Destination on the right

### #15 - 7:19 AM - 7692 Hickory Grove Loop, Deville, LA 71328

1 Pickup



Continue northeast on HICKORY GROVE LP

0.20 mi



Destination on the right

### #16 - 7:20 AM - HICKORY GROVE LP & NUGENT RD (SSW) / Hickory Grove Lp & Nugent Rd

1 Pickup



Go north on HICKORY GROVE LP toward NUGENT RD

363 ft



Destination on the left

### #17 - 7:21 AM - 19 Nugent Road



Go northwest on HICKORY GROVE LP toward R JAMISON RD

0.51 mi



Turn right on IVAN NORMAND RD

0.21 mi



Make U-turn and go back on IVAN NORMAND RD

0.20 mi



Destination on the right

### #18 - 7:24 AM - 7850 Hickory Grove Loop

1 Pickup



Go south on IVAN NORMAND RD toward HICKORY GROVE LP

66 ft



Turn right on HICKORY GROVE LP

0.12 mi



Destination on the right

### #19 - 7:25 AM - 7864 Hickory Grove Loop

4 Pickup



Go west on HICKORY GROVE LP toward COTTON ISLAND RD

0.30 mi



Make sharp right on COTTON ISLAND RD

0.20 mi



Destination on the right

### #20 - 7:27 AM - 1 Jameson Rd

2 Pickup



Go northwest on COTTON ISLAND RD

2.27 mi



Turn right at CLINTON BRANCH RD to stay on COTTON ISLAND RD

0.99 mi



Destination on the right





### #21 - 7:36 AM - 395 Cotton Island Road

1 Pickup



Continue east on COTTON ISLAND RD

1.14 mi



-  Make U-turn and go back on COTTON ISLAND RD 2.13 mi
-  Turn left at CLINTON BRANCH RD to stay on COTTON ISLAND RD 2.47 mi
-  Turn right on HICKORY GROVE LP 0.61 mi
-  Destination on the left

**#22 - 7:53 AM - 8057 Hickory Grove Loop**

1 Pickup



-  Go southeast on HICKORY GROVE LP 0.15 mi
-  Destination on the left

**#23 - 7:54 AM - 8091 Hickory Grove Loop**

-  Go southeast on HICKORY GROVE LP toward E MCCANN RD 0.23 mi
-  Destination on the left

**#24 - 7:55 AM - 12 H Mccann Road**

6 Pickup

-  Go southeast on HICKORY GROVE LP toward HERBERT MCCANN RD 0.14 mi
-  Destination on the left




**#25 - 7:57 AM - 7561 Hickory Grove Loop**

2 Pickup

-  Continue southeast on HICKORY GROVE LP 167 ft
-  Destination on the right

**#26 - 7:58 AM - HICKORY GROVE LP & HICKORY GROVE RD (W) / HICKORY GROVE LP & HICKORY GROVE RD & ROSIER RD**

1 Pickup

-  Continue east on HICKORY GROVE LP 43 ft
-  Make sharp right on HICKORY GROVE RD 0.46 mi
-  Destination on the right



**#27 - 7:59 AM - HICKORY GROVE RD & M SLAY (NNW)**

2 Pickup

-  Continue south on HICKORY GROVE RD 0.19 mi
-  Destination on the right



**#28 - 8:00 AM - 7425 Hickory Grove Road**

2 Pickup

-  Go south on HICKORY GROVE RD toward J NUGENT RD 0.14 mi
-  Destination on the left

**#29 - 8:01 AM - 7407 Hickory Grove Road**

1 Pickup

-  Go southeast on HICKORY GROVE RD toward GENE GUNTER RD 0.23 mi
-  Destination on the left

**#30 - 8:03 AM - 7355 Hickory Grove Road**

2 Pickup





-  Go southeast on HICKORY GROVE RD 0.25 mi
-  Destination on the right

**#31 - 8:04 AM - 7312 Hickory Grove Road**

3 Pickup

-  Continue south on HICKORY GROVE RD 0.10 mi
-  Destination on the right

**#32 - 8:05 AM - HICKORY GROVE RD & L SMITH RD (NW) / Hickory Grove Rd & L Smith Rd**

-  Go south on HICKORY GROVE RD toward L SMITH RD 1.66 mi
-  Turn right on LA HWY 28 E and immediately turn left on LA HWY 1207 3.05 mi
-  Turn right 376 ft
-  Destination on the right

**#33 - 8:14 AM - Hayden R Lawrence Upper Elementary School / 646 Highway 1207**

28 Dropoff

-  Go west 0.11 mi
-  Destination on the right

**#34 - 8:19 AM - Buckeye Elementary School / 642 Highway 1207**

31 Dropoff

# Run - BUCKEYE ELEM/H. R. LAWRENCE AM 02

8/8/2022 - 5/22/2023

Driver: ROMANO, ELIZABETH

Vehicle: 14-10

Mon, Tue, Wed, Thu, Fri

Time: 50 min

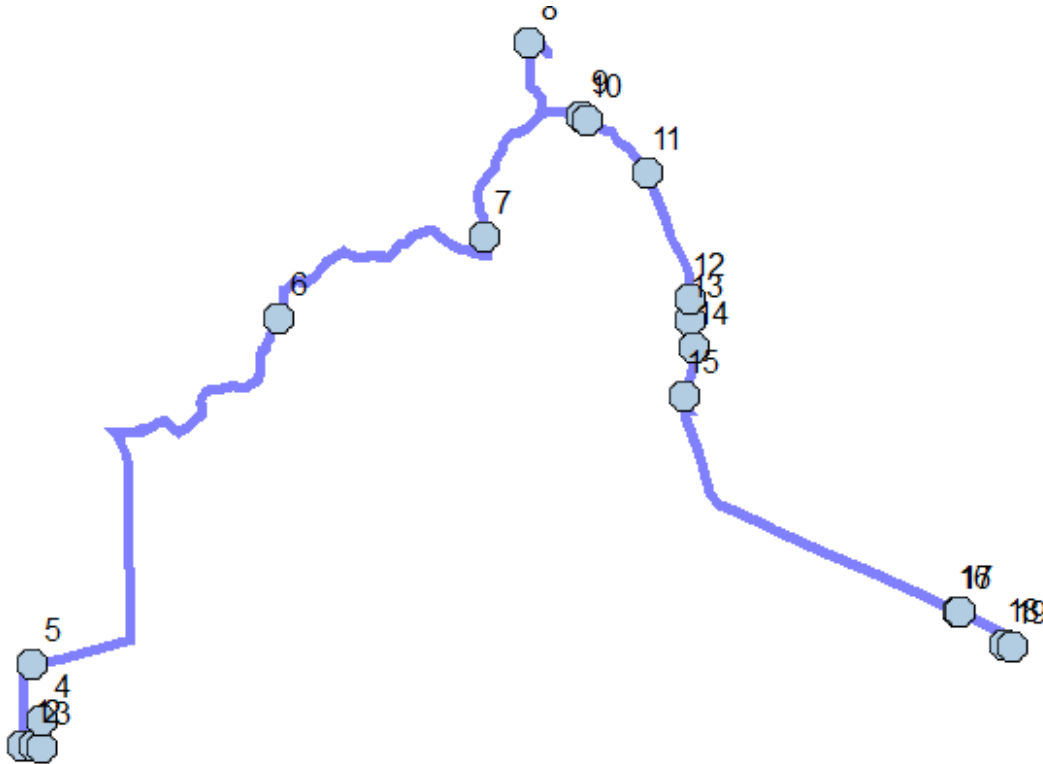
Distance: 16.17 mi

Student Crossing <X>

Students: 38 / 38





Description:

## Map








### #1 - 6:54 AM - BARBER DR & AMBER LN (NNW) / Amber Ln & Barber Dr & Tranquility Dr

2 Pickup

-  Go south on BARBER DR toward AMBER LN / TRANQUILITY DR 43 ft
-  Turn left on TRANQUILITY DR 397 ft
-  Turn left on MISTY LN 52 ft
-  Destination on the left

### #2 - 6:55 AM - 1007 Tranquility Drive

1 Pickup

-  Go north on MISTY LN toward WINDY DR 0.18 mi
-  Turn right on WINDY DR 344 ft
-  Turn right on MELODY LN 0.19 mi
-  Turn right on TRANQUILITY DR 43 ft
-  Destination on the left

### #3 - 6:58 AM - TRANQUILITY DR & MELODY LN (WSW) / Melody Ln & Tranquility Dr







1 Pickup

-  Go west on TRANQUILITY DR toward MISTY LN 315 ft

	Turn right on MISTY LN	0.19 mi
	Turn right on WINDY DR	301 ft
	Destination on the right	

#### #4 - 6:59 AM - WINDY DR & MELODY LN (WSW) / Melody Ln & Windy Dr

5 Pickup

	Go east on WINDY DR toward MELODY LN	43 ft
	Turn right on MELODY LN	0.19 mi
	Turn right on TRANQUILITY DR	0.14 mi
	Turn right on BARBER DR	0.56 mi
	Turn right on LA HWY 28 E	379 ft
	Destination on the left	

#### #5 - 7:04 AM - 7788 Hwy 28 East

3 Pickup

	Continue east on LA HWY 28 E	0.71 mi
	Turn left on ESLER FIELD RD	1.48 mi
	Make sharp right on LEE BRIDGE RD	1.73 mi
	Destination on the right	

#### #6 - 7:12 AM - LEE BRIDGE RD & W JORDAN RD (SSW)

1 Pickup

	Continue east on LEE BRIDGE RD	1.89 mi
	Turn left on GENE GUNTER RD	0.12 mi
	Destination on the left	





#### #7 - 7:18 AM - 382 Gene Gunter Road

2 Pickup

	Go northeast on GENE GUNTER RD	1.07 mi
	Bear left on DAY RD	0.52 mi
	Destination on the left	

#### #8 - 7:23 AM - 107 Day Road

1 Pickup

	Go southeast on DAY RD toward GENE GUNTER RD	0.20 mi
	Make U-turn and go back on DAY RD	0.72 mi
	Make sharp left on GENE GUNTER RD	0.30 mi
	Destination on the left	

#### #9 - 7:27 AM - 681 Gene Gunter Road

2 Pickup



	Continue southeast on GENE GUNTER RD	280 ft
	Destination on the right	

#### #10 - 7:28 AM - GENE GUNTER RD & GIBBONS RD (W)

-  Continue southeast on GENE GUNTER RD 0.18 mi
-  Turn right on HICKORY GROVE RD 0.40 mi
-  Destination on the left

**#11 - 7:30 AM - 7274 Hickory Grove Rd**

1 Pickup

-  Go south on HICKORY GROVE RD toward L SMITH RD 0.96 mi
-  Destination on the right

**#12 - 7:33 AM - HICKORY GROVE RD & BULLET LN (NNW) / BULLET LN & HICKORY GROVE RD**

3 Pickup

-  Continue south on HICKORY GROVE RD 0.14 mi
-  Destination on the right

**#13 - 7:34 AM - HICKORY GROVE RD & MILL POND RD (NNW)**

2 Pickup

-  Continue south on HICKORY GROVE RD 0.20 mi
-  Destination on the right




**#14 - 7:35 AM - HICKORY GROVE RD & LILLY LN (N)**

7 Pickup

-  Continue south on HICKORY GROVE RD 0.35 mi
-  Destination on the right


**#15 - 7:37 AM - HICKORY GROVE RD & SLAY CEMETERY RD (N)**

1 Pickup

-  Continue south on HICKORY GROVE RD 471 ft
-  Turn right on LA HWY 28 E and immediately turn left on LA HWY 1207 2.58 mi
-  Destination on the right

**#16 - 7:42 AM - 561 Hwy 1207 / 560 Hwy 1207**

2 Pickup

-  Continue southeast on LA HWY 1207 63 ft
-  Destination on the left

**#17 - 7:43 AM - 561 LA-1207**

4 Pickup

-  Continue southeast on LA HWY 1207 0.36 mi
-  Turn right 0.16 mi
-  Destination on the left

**#18 - 7:45 AM - Buckeye Elementary School / 642 Highway 1207**

22 Dropoff

-  Continue east 0.11 mi





Destination on the left

**#19 - 7:45 AM - Hayden R Lawrence Upper Elementary School / 646  
Highway 1207**

16 Dropoff

# Run - BUCKEYE ELEM/H. R. LAWRENCE AM 03

8/8/2022 - 5/22/2023

Driver: VOISELLE, LESLIE

Vehicle: 19-13

Mon, Tue, Wed, Thu, Fri

Time: 42 min

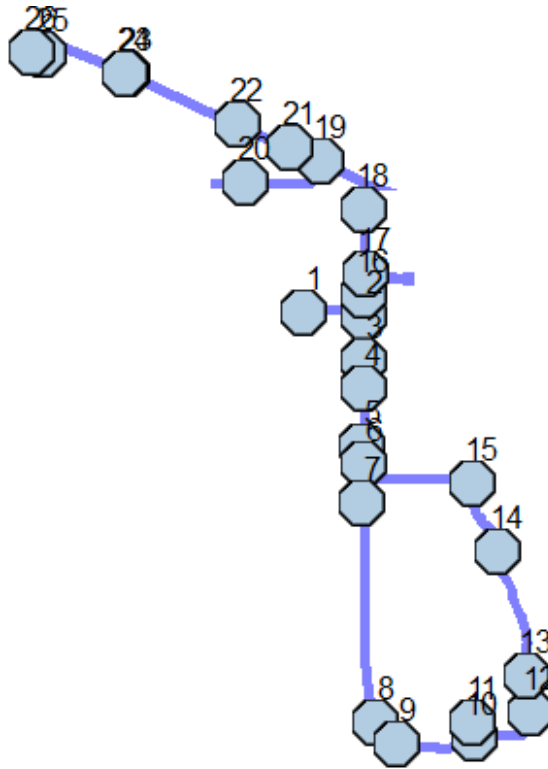
Distance: 10.02 mi

Student Crossing <X>

Students: 37 / 37




Description:

## Map



### #1 - 8:01 AM - 1767 J W Ryder Rd

2 Pickup

-  Go east on J W RYDER RD toward LA HWY 115 0.29 mi
-  Make sharp right on LA HWY 115 270 ft
-  Destination on the left

### #2 - 8:03 AM - 1407 Hwy 115

1 Pickup

-  Go south on LA HWY 115 0.21 mi
-  Destination on the left

### #3 - 8:04 AM - 401 Dana Lane

1 Pickup

-  Go south on LA HWY 115 0.13 mi
-  Destination on the right

### #4 - 8:04 AM - LA HWY 115 & (NNW) / & LA HWY 115

1 Pickup

-  Go south on LA HWY 115 0.27 mi
-  Destination on the right

**#5 - 8:05 AM - 1539 Hwy 115 / 1540 Hwy 115**

1 Pickup

-  Continue south on LA HWY 115 459 ft
-  Destination on the left



**#6 - 8:06 AM - 1553 Hwy 115**

2 Pickup




-  Continue south on LA HWY 115 0.18 mi
-  Destination on the right

**#7 - 8:07 AM - 1599 Hwy 115**

4 Pickup




-  Go south on LA HWY 115 toward FRED REDWINE RD 1.04 mi
-  Destination on the left

**#8 - 8:09 AM - 1789 Hwy 115**

-  Go south on LA HWY 115 toward JIM BRYANT RD / BEAUBOUF RD 0.11 mi
-  Turn left on BEAUBOUF RD 399 ft
-  Destination on the left

**#9 - 8:10 AM - 16 Beaubouef Road**





2 Pickup

-  Go east on BEAUBOUF RD toward JR REED RD 0.39 mi
-  Continue on H LUCAS RD 79 ft
-  Destination on the right

**#10 - 8:12 AM - 108 Beaubouef Road**

-  Go north on H LUCAS RD 367 ft
-  Destination on the left

**#11 - 8:13 AM - 23 H Lucas Rd**

-  Go north on H LUCAS RD toward BEAUBOUF RD 360 ft
-  Make U-turn and go back on H LUCAS RD 0.15 mi
-  Make sharp left on BEAUBOUF RD 0.34 mi
-  Destination on the left

**#12 - 8:15 AM - 163 Beaubouef Rd**

-  Go north on BEAUBOUF RD 0.18 mi
-  Destination on the right

**#13 - 8:16 AM - 200 Beaubouef Road**

1 Pickup





-  Go north on BEAUBOUF RD 0.61 mi
-  Destination on the left

## #14 - 8:18 AM - 331 Beaubouef Road




3 Pickup

-  Go north on BEAUBOUEF RD 0.37 mi
-  Destination on the right

## #15 - 8:21 AM - 1383 Hwy 1206

-  Go north on BEAUBOUEF RD toward LA HWY 1206 161 ft
-  Turn left on LA HWY 1206 0.52 mi
-  Turn right on LA HWY 115 0.86 mi
-  Destination on the right

## #16 - 8:24 AM - LA HWY 115 & FOSTER DR (SSE) / Foster Dr & La Hwy 115





-  Go north on LA HWY 115 toward FOSTER DR 502 ft
-  Turn right on PURE COUNTRY DR 65 ft
-  Destination on the left

## #17 - 8:24 AM - 1385 Hwy 115

1 Pickup

-  Go east on PURE COUNTRY DR 0.19 mi
-  Turn right to stay on PURE COUNTRY DR 200 ft
-  Turn right to stay on PURE COUNTRY DR 0.20 mi
-  Turn right on LA HWY 115 0.30 mi
-  Destination on the right

## #18 - 8:27 AM - 1320 Hwy 115

-  Go north on LA HWY 115 toward LA HWY 1207 504 ft
-  Continue on LA HWY 1207 230 ft
-  Make U-turn and go back on LA HWY 1207 0.25 mi
-  Destination on the right





## #19 - 8:28 AM - 941 Hwy 1207

2 Pickup

-  Continue northwest on LA HWY 1207 215 ft
-  Make sharp left on PRAIRIE VIEW RD 0.42 mi
-  Destination on the right

## #20 - 8:30 AM - 90 Prairie View Road

1 Pickup

-  Go west on PRAIRIE VIEW RD toward LA HWY 1207 0.16 mi
-  Make U-turn and go back on PRAIRIE VIEW RD 0.58 mi
-  Turn left on LA HWY 1207 0.11 mi
-  Destination on the left



**#21 - 8:32 AM - 920 Hwy 1207**

3 Pickup

-  Go northwest on LA HWY 1207 0.27 mi
-  Destination on the right

**#22 - 8:34 AM - LA HWY 1207 & SHERRY RD (E) / La Hwy 1207 & Sherry Rd**

11 Pickup




-  Go northwest on LA HWY 1207 toward SHERRY RD 0.57 mi
-  Destination on the right

**#23 - 8:36 AM - 731 La Hwy 1207**

1 Pickup

-  Continue northwest on LA HWY 1207 67 ft
-  Destination on the left

**#24 - 8:37 AM - 728 La Hwy 1207**

-  Go northwest on LA HWY 1207 toward BUCKEYE HIGH LOAD/UNLOAD LOOP 0.38 mi
-  Turn left 376 ft
-  Destination on the right

**#25 - 8:38 AM - Hayden R Lawrence Upper Elementary School / 646 Highway 1207**

24 Dropoff

-  Go west 0.11 mi
-  Destination on the right

**#26 - 8:43 AM - Buckeye Elementary School / 642 Highway 1207**

13 Dropoff

# Run - BUCKEYE ELEM/H. R. LAWRENCE AM 04

8/8/2022 - 5/22/2023

Driver: DEVILLE, KILEY

Vehicle: 18-15

Mon, Tue, Wed, Thu, Fri

Time: 45 min

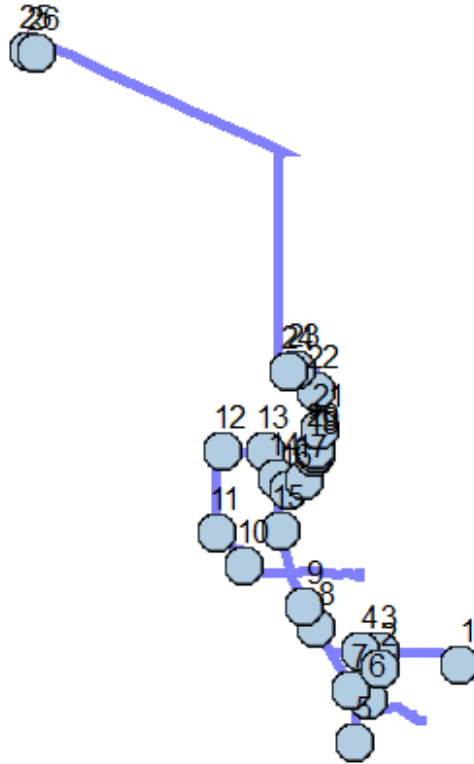
Distance: 12.37 mi

Student Crossing <X>

Students: 36 / 36





Description: BUCKEYE HIGH 3

## Map



### #1 - 7:00 AM - 215 Woodson Landing Rd

1 Pickup

-  Go northwest on WOODSON LANDING RD toward STUBBLEFIELD RD 0.16 mi
-  Turn left at E LITTLETON RD / TRUMAN COLE RD to stay on WOODSON LANDING RD 0.38 mi
-  Turn left on D MILLER RD 0.12 mi
-  Destination on the left


### #2 - 7:03 AM - 113 D Miller Rd

4 Pickup

-  Continue south on D MILLER RD 0.10 mi
-  Make U-turn and go back on D MILLER RD 0.21 mi
-  Destination on the right




### #3 - 7:05 AM - D MILLER RD & WOODSON LANDING RD (SSE)

3 Pickup


-  Continue north on D MILLER RD 43 ft
-  Turn left on WOODSON LANDING RD 0.12 mi
-  Destination on the right

### #4 - 7:07 AM - 41 Woodson Landing Rd





1 Pickup

-  Continue west on WOODSON LANDING RD 0.19 mi
-  Make sharp left on LA HWY 115 0.60 mi
-  Destination on the left

**#5 - 7:09 AM - 2420 Hwy 115**

-  Go back north on LA HWY 115 0.29 mi
-  Turn right on T MAN LUCAS RD 0.10 mi
-  Destination on the left

**#6 - 7:10 AM - 80 T Man Lucas Rd**

-  Continue east on T MAN LUCAS RD 0.41 mi
-  Make U-turn and go back on T MAN LUCAS RD 0.51 mi
-  Turn right on LA HWY 115 189 ft
-  Destination on the right

**#7 - 7:13 AM - LA HWY 115 & WILLIAM TYLER RD (SSE)**

3 Pickup

-  Continue northwest on LA HWY 115 0.45 mi
-  Destination on the right

**#8 - 7:15 AM - 2031 Hwy 115**

1 Pickup

-  Continue northwest on LA HWY 115 0.14 mi
-  Destination on the right

**#9 - 7:15 AM - 1866 Hwy 115**

4 Pickup

-  Continue northwest on LA HWY 115 0.24 mi
-  Turn left on JIM BRYANT RD 0.30 mi
-  Destination on the left





**#10 - 7:18 AM - 55 Jim Bryant Rd**

1 Pickup

-  Continue northwest on JIM BRYANT RD 0.27 mi
-  Destination on the right

**#11 - 7:19 AM - JIM BRYANT RD & FRED REDWINE RD (ESE) / FRED REDWINE RD & JIM BRYANT RD & NICKOLAS RD**

3 Pickup

-  Continue northwest on JIM BRYANT RD 43 ft
-  Turn right on FRED REDWINE RD 0.50 mi
-  Turn right at JACK DEVILLE RD to stay on FRED REDWINE RD 257 ft
-  Destination on the left

**#12 - 7:22 AM - 74 Fred Redwine Rd**

1 Pickup

-  Continue east on FRED REDWINE RD 0.27 mi
-  Destination on the left

**#13 - 7:24 AM - 8 Fred Redwine Rd**

2 Pickup








-  Continue east on FRED REDWINE RD 390 ft
-  Turn right on LA HWY 115 0.16 mi
-  Destination on the right

**#14 - 7:25 AM - 1702 La Hwy 115**

-  Continue south on LA HWY 115 0.33 mi
-  Destination on the left

**#15 - 7:26 AM - 1780 Hwy 115**

2 Pickup

-  Continue south on LA HWY 115 0.27 mi
-  Turn left on BEAUBOUF RD 0.43 mi
-  Turn right on HARVEY BELGARD RD 0.13 mi
-  Turn left on BEAUBOUF RD 0.43 mi
-  Turn right on LA HWY 115 0.51 mi
-  Turn right on LUCAS RD 382 ft
-  Destination on the left

**#16 - 7:32 AM - LUCAS RD & ROBERT REED RD (ENE) / Lucas Rd & Robert Reed Rd**

1 Pickup

-  Go northeast on LUCAS RD 0.13 mi
-  Destination on the left

**#17 - 7:33 AM - LUCAS RD & TOM MOSES RD (NE) / Lucas Rd & Tom Moses Rd**

-  Go north on LUCAS RD 0.16 mi
-  Destination on the right

**#18 - 7:33 AM - 74 Lucas Rd**

-  Continue north on LUCAS RD 135 ft
-  Destination on the right

**#19 - 7:34 AM - 78 Lucas Rd**

3 Pickup

-  Continue north on LUCAS RD 117 ft
-  Destination on the left



**#20 - 7:35 AM - 83 Lucas Rd**

1 Pickup

-  Continue north on LUCAS RD 0.13 mi
-  Destination on the right

**#21 - 7:36 AM - 116 Lucas Rd**

1 Pickup

-  Continue north on LUCAS RD 0.25 mi
-  Destination on the left


**#22 - 7:37 AM - 155 Lucas Rd**

2 Pickup

-  Continue north on LUCAS RD 0.13 mi
-  Turn left on LA HWY 1206 0.11 mi
-  Destination on the right







**#23 - 7:38 AM - 1468 Hwy 1206**

1 Pickup

-  Continue west on LA HWY 1206 242 ft
-  Destination on the left


**#24 - 7:39 AM - 1481 LA-1206**

1 Pickup

-  Go west on LA HWY 1206 toward NATION RD / LA HWY 115 426 ft
-  Turn right on LA HWY 115 1.35 mi
-  Continue on LA HWY 1207 230 ft
-  Make U-turn and go back on LA HWY 1207 1.74 mi
-  Turn left 0.16 mi
-  Destination on the left

**#25 - 7:45 AM - Buckeye Elementary School / 642 Highway 1207**

21 Dropoff

-  Continue east 0.11 mi
-  Destination on the left

**#26 - 7:45 AM - Hayden R Lawrence Upper Elementary School / 646 Highway 1207**

15 Dropoff

# Run - BUCKEYE ELEM/H. R. LAWRENCE AM 05

8/8/2022 - 5/22/2023

Driver: DEVILLE, SUSIE

Vehicle: 14-17

Mon, Tue, Wed, Thu, Fri

Time: 1 hr 47 min

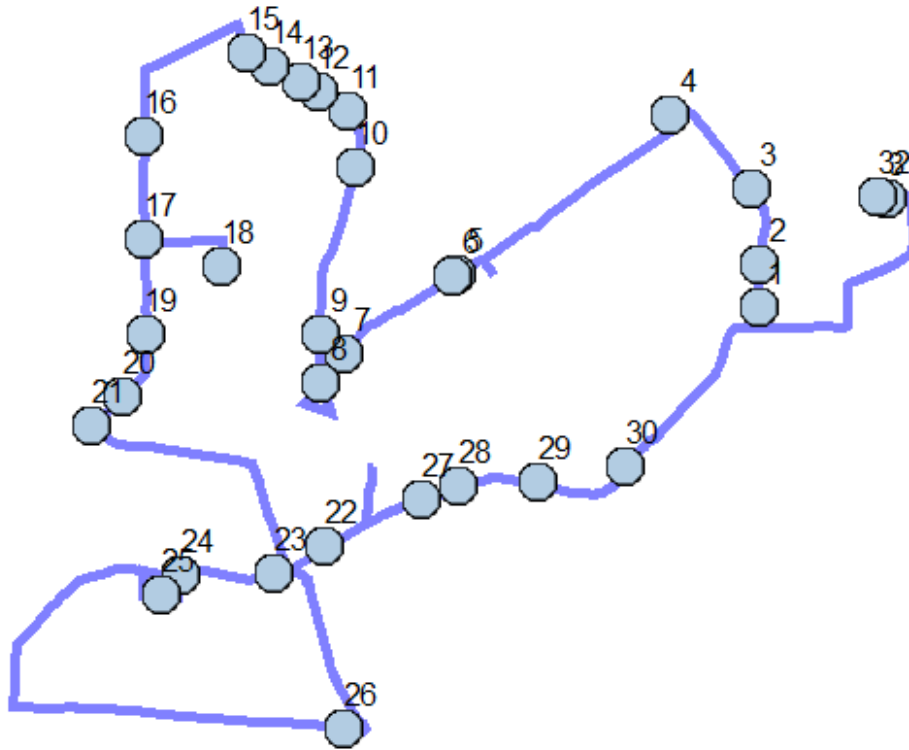
Distance: 29.64 mi

Student Crossing <X>

Students: 50 / 50

Description:

## Map



### #1 - 8:00 AM - 289 Ida Wells Rd




-  Go north on IDA WELLS RD 0.25 mi
-  Destination on the right

### #2 - 8:00 AM - 243 Ida Wells Rd

1 Pickup



-  Continue north on IDA WELLS RD 0.45 mi
-  Destination on the left

### #3 - 8:02 AM - 110 Ida Wells Road

-  Go northwest on IDA WELLS RD toward ELMUS PAUL RD 0.69 mi
-  Turn left on ELMUS PAUL RD 520 ft
-  Destination on the right






### #4 - 8:04 AM - 30 Elmus Paul Road

2 Pickup

-  Go southwest on ELMUS PAUL RD toward CATHOLIC CEMETERY RD 1.55 mi
-  Destination on the left






### #5 - 8:09 AM - 311 Elmus Paul Road

3 Pickup

-  Go southwest on ELMUS PAUL RD toward ROY BLAIR RD 1.02 mi
-  Turn left on BILLY RUSH RD 0.18 mi
-  Make sharp right 0.17 mi
-  Make sharp right on ELMUS PAUL RD 1.14 mi
-  Destination on the left

**#6 - 8:16 AM - ELMUS PAUL RD & ROY BLAIR RD (NE) / Elmus Paul Rd & Roy Blair Rd**

1 Pickup

-  Continue northeast on ELMUS PAUL RD 0.19 mi
-  Turn right on N LACOMB RD 0.12 mi
-  Make U-turn and go back on N LACOMB RD 0.12 mi
-  Turn left on ELMUS PAUL RD 0.97 mi
-  Destination on the right

**#7 - 8:21 AM - 470 Elmus Paul Road**

3 Pickup

-  Go southwest on ELMUS PAUL RD 0.21 mi
-  Destination on the right



**#8 - 8:22 AM - ELMUS PAUL RD & BARNEY RUSH RD (NNE) / Barney Rush Rd & Billy Rush Rd & Elmus Paul Rd**

7 Pickup

-  Continue southwest on ELMUS PAUL RD 43 ft
-  Turn right on BARNEY RUSH RD 0.28 mi
-  Destination on the right

**#9 - 8:24 AM - 437 Barney Rush Road**

2 Pickup

-  Go north on BARNEY RUSH RD toward E THOMPSON RD 0.98 mi
-  Destination on the right


**#10 - 8:27 AM - 245 Barney Rush Road**

1 Pickup

-  Go north on BARNEY RUSH RD 0.34 mi
-  Destination on the right


**#11 - 8:29 AM - 171 Barney Rush Rd**

1 Pickup

-  Go northwest on BARNEY RUSH RD 0.21 mi
-  Destination on the left

**#12 - 8:30 AM - 136 Barney Rush Road / 131 Barney Rush Road**

1 Pickup

 Continue northwest on BARNEY RUSH RD 0.11 mi  
 Destination on the left

### #13 - 8:30 AM - 117 Barney Rush Road

1 Pickup

 Go northwest on BARNEY RUSH RD 0.19 mi  
 Destination on the right





### #14 - 8:31 AM - BARNEY RUSH RD & (ESE) / & BARNEY RUSH RD

4 Pickup

 Go northwest on BARNEY RUSH RD 0.16 mi  
 Destination on the left

### #15 - 8:33 AM - 38 Barney Rush Road

1 Pickup

 Go north on BARNEY RUSH RD toward LA HWY 28 E / GENE GUNTER RD 0.17 mi  
 Turn left on LA HWY 28 E 0.59 mi  
 Turn left on HAZMUKA RD 0.38 mi  
 Destination on the left





### #16 - 8:36 AM - 285 Hazmuka Road

2 Pickup

 Go south on HAZMUKA RD 0.59 mi  
 Destination on the right

### #17 - 8:38 AM - HAZMUKA RD & DEVILLE LN (NNW) / DEVILLE LN & HAZMUKA RD

2 Pickup

 Go south on HAZMUKA RD toward DEVILLE LN 43 ft  
 Turn left on DEVILLE LN 0.64 mi  
 Make U-turn and go back on DEVILLE LN 264 ft  
 Destination on the right

### #18 - 8:41 AM - 10780 Deville Lane

3 Pickup

 Continue west on DEVILLE LN 0.59 mi  
 Turn left on HAZMUKA RD 0.53 mi  
 Destination on the left

### #19 - 8:46 AM - 1202 Hazmuka Rd

1 Pickup

 Go south on HAZMUKA RD 0.40 mi  
 Destination on the left





### #20 - 8:47 AM - 1495 Hazmuka Road

2 Pickup

-  Go southwest on HAZMUKA RD 0.24 mi
-  Destination on the left






**#21 - 8:48 AM - 1525 Hazmuka Road**

1 Pickup

-  Go southwest on HAZMUKA RD toward BARRON CHAPEL RD 58 ft
-  Turn left on BARRON CHAPEL RD 1.60 mi
-  Turn left on PHILADELPHIA RD 0.25 mi
-  Destination on the left


**#22 - 8:54 AM - 1278 Philadelphia Rd**

1 Pickup

-  Go northeast on PHILADELPHIA RD toward BILLY RUSH RD 0.28 mi
-  Turn left on BILLY RUSH RD 0.33 mi
-  Make U-turn and go back on BILLY RUSH RD 0.33 mi
-  Turn right on PHILADELPHIA RD 0.60 mi
-  Destination on the right

**#23 - 9:00 AM - 1063 Philadelphia Rd / 1068 Philadelphia Rd**

1 Pickup








-  Go west on PHILADELPHIA RD 0.55 mi
-  Destination on the left

**#24 - 9:03 AM - 1089 Philadelphia Road / 1085 Philadelphia Road**

1 Pickup

-  Go west on PHILADELPHIA RD 0.23 mi
-  Turn left 0.14 mi
-  Turn left 0.12 mi
-  Destination on the left

**#25 - 9:05 AM - 1054 Philadelphia Road**

-  Continue east 0.11 mi
-  Make U-turn and go back 0.23 mi
-  Turn right 0.14 mi
-  Turn right on PHILADELPHIA RD 0.86 mi
-  Turn right on MORRIS SASSER RD 1.04 mi
-  Turn right and immediately turn right on OLD BEAUBOUEF RD 0.14 mi
-  Destination on the left

**#26 - 9:14 AM - 192 Old Beaubouef Rd**

1 Pickup

-  Continue west on OLD BEAUBOUEF RD 1.90 mi
-  Turn right on PHILADELPHIA RD 2.96 mi



Destination on the right

### #27 - 9:28 AM - 1403 Philadelphia Road

1 Pickup



Go east on PHILADELPHIA RD toward DOWNS DR

0.23 mi



Destination on the left

### #28 - 9:29 AM - PHILADELPHIA RD & DOWNS DR (NE) / Downs Dr & Philadelphia Rd

3 Pickup



Go east on PHILADELPHIA RD

0.46 mi



Destination on the left

### #29 - 9:31 AM - 1810 Philadelphia Rd / 1814 Philadelphia Rd

2 Pickup



Go east on PHILADELPHIA RD

0.58 mi



Destination on the left

### #30 - 9:33 AM - 1655 Philadelphia Road

1 Pickup



Continue northeast on PHILADELPHIA RD

1.67 mi



Turn left on NATION RD

0.96 mi



Turn left on LA HWY 1207

0.10 mi



Turn left

376 ft



Destination on the right

### #31 - 9:41 AM - Hayden R Lawrence Upper Elementary School / 646 Highway 1207

30 Dropoff



Go west

0.11 mi



Destination on the right

### #32 - 9:47 AM - Buckeye Elementary School / 642 Highway 1207

20 Dropoff

# Run - BUCKEYE ELEM/H. R. LAWRENCE AM 06

8/8/2022 - 5/22/2023

Driver: EDWARDS, MONIQUE

Vehicle:

Mon,Tue,Wed,Thu,Fri

Time: 53 min

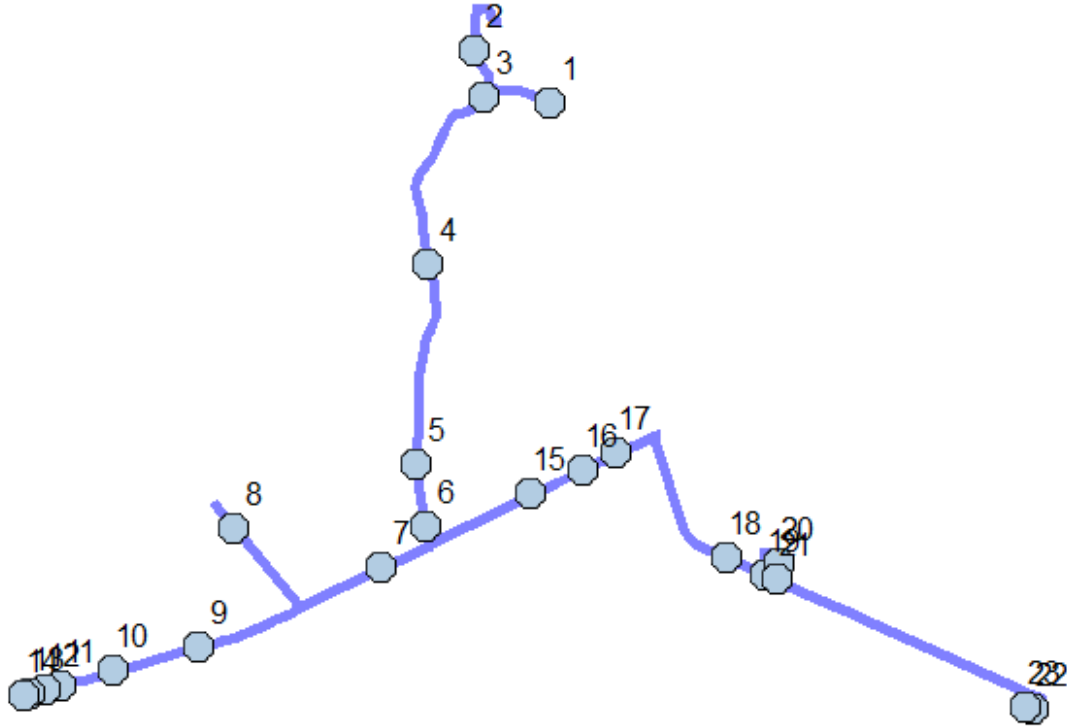
Distance: 17.1 mi

Student Crossing <X>




Students: 44 / 44

Description: BH 6/BE/HR LAW 6

## Map



### #1 - 8:00 AM - 709 Gene Gunter Road



-  Go west on GENE GUNTER RD toward GIBBONS RD 0.41 mi
-  Make sharp right on DAY RD 0.26 mi
-  Destination on the left

### #2 - 8:02 AM - 54 Day Road

-  Go northeast on DAY RD 0.45 mi
-  Make U-turn and go back on DAY RD 0.72 mi
-  Bear right on GENE GUNTER RD 234 ft
-  Destination on the left

### #3 - 8:05 AM - 601 Gene Gunter Road

1 Pickup

-  Go south on GENE GUNTER RD toward DURHAM FRANKS RD 1.21 mi
-  Destination on the left

### #4 - 8:10 AM - 361 Gene Gunter Road

1 Pickup

-  Go south on GENE GUNTER RD 1.24 mi
-  Destination on the left

### #5 - 8:13 AM - 271 Gene Gunter Rd

-  Go south on GENE GUNTER RD 0.38 mi
-  Destination on the left




### #6 - 8:14 AM - 28 Gene Gunter Road

1 Pickup

-  Continue south on GENE GUNTER RD 0.12 mi
-  Turn right on LA HWY 28 E 0.31 mi
-  Destination on the right





### #7 - 8:16 AM - 10944 Hwy 28 East

2 Pickup

-  Go southwest on LA HWY 28 E toward HAZMUKA RD 0.56 mi
-  Turn right on DOGWOOD DR 0.64 mi
-  Destination on the left

### #8 - 8:19 AM - 6759 Dogwood Drive

5 Pickup

-  Continue northwest on DOGWOOD DR 0.21 mi
-  Make U-turn and go back on DOGWOOD DR 0.84 mi
-  Turn right on LA HWY 28 E 0.66 mi
-  Destination on the left

### #9 - 8:25 AM - 9749 Hwy 28 East

5 Pickup

-  Go west on LA HWY 28 E 0.55 mi
-  Destination on the left

### #10 - 8:27 AM - 9047 La Hwy 28 E

1 Pickup

-  Go west on LA HWY 28 E 0.33 mi
-  Destination on the left

### #11 - 8:28 AM - 9409 La Hwy 28 E

1 Pickup

-  Go west on LA HWY 28 E 0.10 mi
-  Destination on the left

### #12 - 8:28 AM - 9523 La Hwy 28 E

2 Pickup

-  Go west on LA HWY 28 E 470 ft
-  Destination on the left

### #13 - 8:29 AM - 8592 Hwy 28 East

3 Pickup



 Go west on LA HWY 28 E 197 ft  
 Destination on the right

**#14 - 8:30 AM - 8560 Hwy 28 East**

4 Pickup

 Go east on LA HWY 28 E 3.35 mi  
 Destination on the left

**#15 - 8:35 AM - 12368 La Hwy 28 E**

6 Pickup




 Go northeast on LA HWY 28 E 0.36 mi  
 Destination on the right

**#16 - 8:37 AM - 12247 La Hwy 28 E**

4 Pickup

 Go northeast on LA HWY 28 E 0.23 mi  
 Destination on the right

**#17 - 8:38 AM - LA HWY 28 E & JONES RD (SW) / JONES RD & LA HWY 28 E**

 Go northeast on LA HWY 28 E toward JONES RD 0.26 mi  
 Turn right on LA HWY 1207 0.93 mi  
 Destination on the right




**#18 - 8:40 AM - 189 Hwy 1207**

1 Pickup




 Go southeast on LA HWY 1207 0.26 mi  
 Destination on the right

**#19 - 8:41 AM - 228 La Hwy 1207**

1 Pickup

 Go southeast on LA HWY 1207 toward BUCKEYE RIDGE LOOP 393 ft  
 Turn left on BUCKEYE RIDGE LOOP 0.10 mi  
 Destination on the right

**#20 - 8:42 AM - 316 Buckeye Ridge Loop**

 Go southwest on BUCKEYE RIDGE LOOP toward LA HWY 1207 0.29 mi  
 Turn left on LA HWY 1207 0.11 mi  
 Destination on the left

**#21 - 8:44 AM - LA HWY 1207 & BUCKEYE RIDGE LOOP (E) / Buckeye Ridge Loop & La Hwy 1207**

6 Pickup

 Continue southeast on LA HWY 1207 1.77 mi  
 Turn right 376 ft



Destination on the right

**#22 - 8:48 AM - Hayden R Lawrence Upper Elementary School / 646 Highway 1207**

25 Dropoff



Go west

0.11 mi



Destination on the right

**#23 - 8:52 AM - Buckeye Elementary School / 642 Highway 1207**

19 Dropoff

# Run - BUCKEYE ELEM/H. R. LAWRENCE AM 07

8/8/2022 - 5/22/2023

Driver: HOLLINGSWORTH-BENNETT, CHRISTY

Vehicle: 14-11

Mon, Tue, Wed, Thu, Fri

Time: 1 hr 29 min

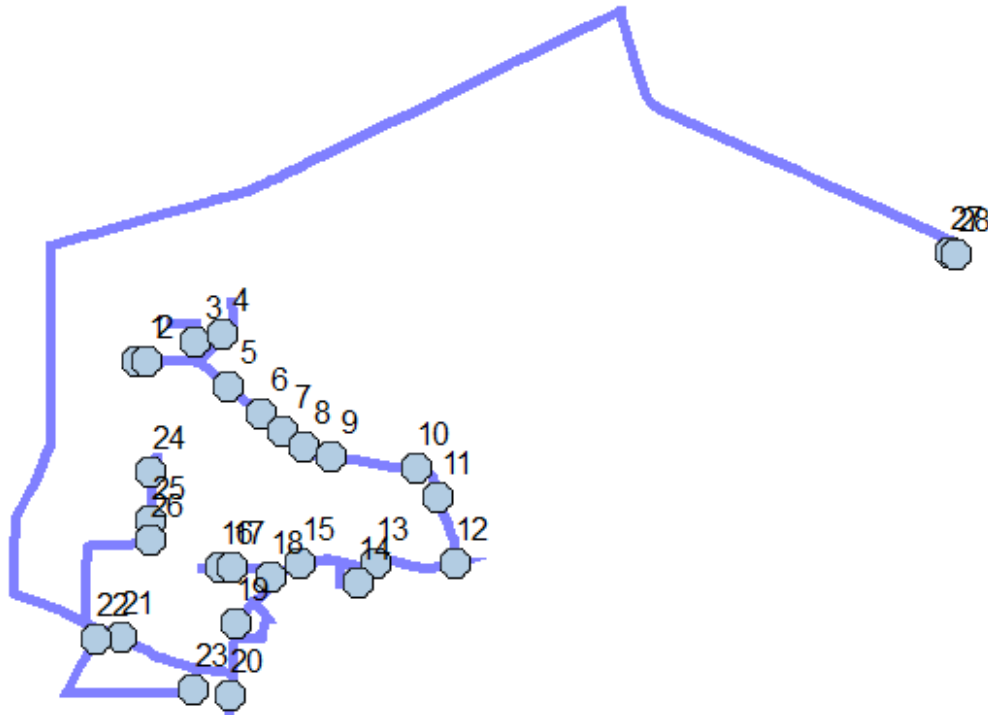
Distance: 27.38 mi

Student Crossing <X>

Students: 57 / 57



Description:

## Map






### #1 - 6:16 AM - BARRON CHAPEL RD & YOHANNA LN (WSW) / Barron Chapel Rd & Yohanna Ln

3 Pickup

-  Go east on BARRON CHAPEL RD toward YOHANNA LN 339 ft
-  Destination on the right





### #2 - 6:17 AM - BARRON CHAPEL RD & BRUCE DUNCAN RD (WSW)

2 Pickup

-  Go east on BARRON CHAPEL RD toward BRUCE DUNCAN RD 0.34 mi
-  Turn left on YOUNGBLOOD RD 0.13 mi
-  Destination on the left





### #3 - 6:19 AM - 121 Youngblood Road

5 Pickup

-  Go northwest on YOUNGBLOOD RD toward BARRON CHAPEL RD 0.34 mi
-  Make U-turn and go back on YOUNGBLOOD RD 0.46 mi
-  Turn left on BARRON CHAPEL RD and immediately turn left on CURTIS RD 0.26 mi
-  Destination on the left

### #4 - 6:24 AM - 44 Curtis Road / 49 Curtis Road

3 Pickup

-  Go north on CURTIS RD toward BARRON CHAPEL RD 0.29 mi
-  Make U-turn and go back on CURTIS RD 0.53 mi
-  Make sharp left on BARRON CHAPEL RD 0.28 mi
-  Destination on the right



**#5 - 6:29 AM - 404 Barron Chapel Road**

3 Pickup

-  Go southeast on BARRON CHAPEL RD 0.29 mi
-  Destination on the left



**#6 - 6:30 AM - 485 Barron Chapel Road**

3 Pickup

-  Go southeast on BARRON CHAPEL RD toward NICK MAYS RD 0.19 mi
-  Destination on the left

**#7 - 6:32 AM - BARRON CHAPEL RD & NICK MAYS RD (ESE) / Barron Chapel Rd & Nick Mays Rd**

3 Pickup

-  Go southeast on BARRON CHAPEL RD toward HAZMUKA RD 0.18 mi
-  Destination on the left

**#8 - 6:33 AM - 542 Barron Chapel Road**

2 Pickup

-  Go east on BARRON CHAPEL RD 0.20 mi
-  Destination on the left



**#9 - 6:34 AM - 619 Barron Chapel Road / 579 Barron Chapel Road**

1 Pickup

-  Go east on BARRON CHAPEL RD 0.60 mi
-  Destination on the left




**#10 - 6:36 AM - 705 Barron Chapel Road**

1 Pickup

-  Go southeast on BARRON CHAPEL RD toward ELMUS PAUL RD 0.28 mi
-  Destination on the left

**#11 - 6:37 AM - 755 Barron Chapel Road / 745 Barron Chapel Road**

1 Pickup

-  Go south on BARRON CHAPEL RD toward PHILADELPHIA RD / MORRIS SASSER RD 0.47 mi
-  Make sharp right on PHILADELPHIA RD 212 ft
-  Destination on the left

**#12 - 6:40 AM - 1060 Philadelphia Rd / 1063 Philadelphia Rd**

1 Pickup

-  Go west on PHILADELPHIA RD 0.56 mi
-  Destination on the right

**#13 - 6:42 AM - 1089 Philadelphia Road / 1085 Philadelphia Road**

1 Pickup

-  Go west on PHILADELPHIA RD 0.26 mi
-  Turn left 0.14 mi
-  Turn left 0.13 mi
-  Destination on the right

**#14 - 6:45 AM - 1054 Philadelphia Road**


4 Dropoff

Unload

Transfer to BUCKEYE ELEM/H. R. LAWRENCE AM 11 (Vehicle 17-11)






3 Pickup

Load

-  Go east 523 ft
-  Make U-turn and go back 0.23 mi
-  Turn right 0.14 mi
-  Turn left on PHILADELPHIA RD 0.27 mi
-  Destination on the right

**#15 - 6:49 AM - 1017 Philadelphia Road / 1007 Philadelphia Road**

2 Pickup

-  Go southwest on PHILADELPHIA RD toward DURHAM RUSH RD 0.23 mi
-  Make sharp right on DURHAM RUSH RD 0.11 mi
-  Turn left on KAREN DR 0.50 mi
-  Make U-turn and go back on KAREN DR 0.17 mi
-  Destination on the right




**#16 - 6:53 AM - 69 Karen Drive**

3 Pickup

-  Continue east on KAREN DR 412 ft
-  Destination on the right

**#17 - 6:54 AM - 47 Karen Dr / 55 Karen Dr**

2 Pickup

-  Go east on KAREN DR toward DURHAM RUSH RD 0.26 mi
-  Turn right on DURHAM RUSH RD 397 ft
-  Destination on the right

**#18 - 6:55 AM - 11 Durham Rush Road**








2 Pickup

-  Go south on DURHAM RUSH RD toward PHILADELPHIA RD 169 ft
-  Turn right on PHILADELPHIA RD 0.18 mi

	Turn left on SHELBY SMITH RD	0.14 mi
	Turn right on SMITH RD	0.32 mi
	Turn right on PHILADELPHIA RD	451 ft
	Destination on the right	




### #19 - 6:59 AM - 880 Philadelphia Road

#### 3 Pickup

	Go northeast on PHILADELPHIA RD toward SHELBY SMITH RD	0.21 mi
	Turn right on SHELBY SMITH RD	0.14 mi
	Turn right on SMITH RD	0.32 mi
	Turn left on PHILADELPHIA RD	0.25 mi
	Continue on HOOPER CEMETERY RD	0.30 mi
	Make U-turn and go back on HOOPER CEMETERY RD	0.14 mi
	Destination on the left	




### #20 - 7:04 AM - 16 Hooper Cemetery Road / 15 Hooper Cemetery Road

#### 1 Pickup

	Continue north on HOOPER CEMETERY RD	0.17 mi
	Turn left on PHILADELPHIA RD	0.80 mi
	Destination on the right	

### #21 - 7:07 AM - 665 Philadelphia Road

#### 2 Pickup

	Go northwest on PHILADELPHIA RD toward DENNY RD	0.16 mi
	Turn left on DENNY RD	380 ft
	Destination on the left	

### #22 - 7:08 AM - 86 Denny Rd

#### 1 Pickup

	Continue southwest on DENNY RD	0.42 mi
	Make sharp left on HERMAN RUSH RD	0.91 mi
	Destination on the left	

### #23 - 7:13 AM - 25 Herman Rush Road / 27 Herman Rush Road

#### 1 Pickup

	Continue north on HERMAN RUSH RD	0.15 mi
	Turn left on PHILADELPHIA RD	0.83 mi
	Turn right on BO NEWCOMB RD	0.97 mi
	Turn left on JERRY LOFTON RD	0.70 mi
	Destination on the left	

### #24 - 7:21 AM - 108 Jerry Lofton Rd / 103 Jerry Lofton Rd

#### 1 Pickup

	Go south on JERRY LOFTON RD	0.34 mi
---	-----------------------------	---------



Destination on the left

### #25 - 7:23 AM - 110 Jerry Lofton Road

2 Pickup



Go south on JERRY LOFTON RD toward BO NEWCOMB RD

0.13 mi



Turn right on BO NEWCOMB RD

43 ft



Destination on the left

### #26 - 7:24 AM - BO NEWCOMB RD & (WSW) / & Bo Newcomb Rd & Jerry Lofton Rd

3 Pickup



Continue southwest on BO NEWCOMB RD

0.97 mi



Make sharp right on PHILADELPHIA RD

0.54 mi



Turn right on GUNTER RD

1.74 mi



Continue on BARRON CHAPEL RD

0.70 mi



Turn right on LA HWY 28 E

4.27 mi



Turn right on LA HWY 1207

2.94 mi



Turn right

0.16 mi



Destination on the left

### #27 - 7:45 AM - Buckeye Elementary School / 642 Highway 1207

26 Dropoff



Go east

0.11 mi



Destination on the left

### #28 - 7:45 AM - Hayden R Lawrence Upper Elementary School / 646 Highway 1207

27 Dropoff

Unload

2 Pickup

Transfer from BUCKEYE ELEM/H. R. LAWRENCE AM 11 (Vehicle 17-11)

# Run - BUCKEYE ELEM/H. R. LAWRENCE AM 08

8/8/2022 - 5/22/2023

Driver: RYDER, PAMELA

Vehicle: 15-07

Mon, Tue, Wed, Thu, Fri

Time: 1 hr 13 min

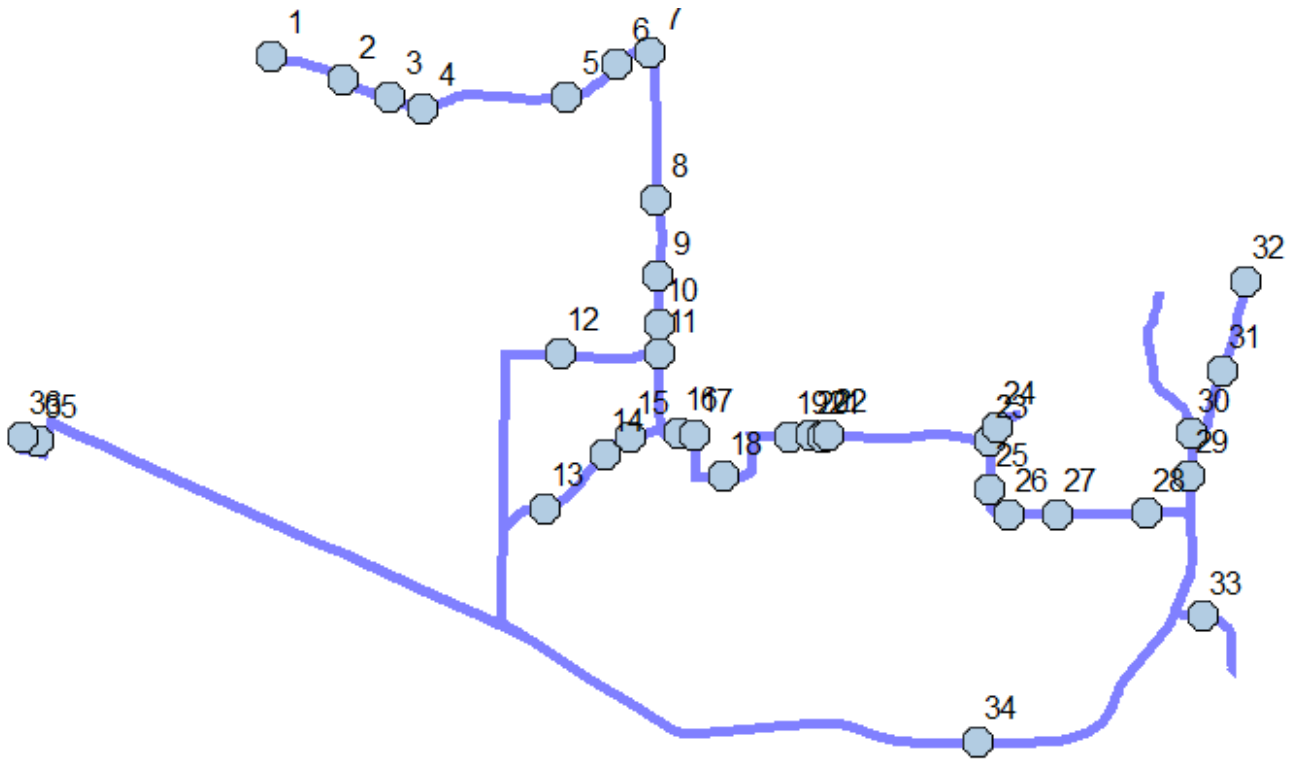
Distance: 17 mi

Student Crossing <X>

Students: 60 / 60

Description: BUCKEYE HIGH 13

## Map





### #1 - 7:00 AM - 629 Bethel Road

-  Go east on BERT PAUL RD 0.26 mi
-  Destination on the right

### #2 - 7:00 AM - BERT PAUL RD & LELAND PAUL RD (WNW) / Bert Paul Rd & Leland Paul Rd

7 Pickup

-  Go southeast on BERT PAUL RD toward LELAND PAUL RD 0.16 mi
-  Destination on the left

### #3 - 7:02 AM - 83 Bert Paul Rd

4 Pickup

-  Continue east on BERT PAUL RD 0.11 mi
-  Destination on the right

### #4 - 7:04 AM - BERT PAUL RD & C M PAUL RD (WSW) / Bert Paul Rd & C M Paul Rd


-  Go east on BERT PAUL RD 0.29 mi
-  Continue on LA HWY 1206 0.19 mi
-  Destination on the right






**#5 - 7:05 AM - 45 Hwy 1206**

-  Continue northeast on LA HWY 1206 0.20 mi
-  Destination on the right

**#6 - 7:06 AM - LA HWY 1206 & JENKINS RD (SSW) / Jenkins Rd & La Hwy 1206**

-  Continue east on LA HWY 1206 0.12 mi
-  Destination on the right

**#7 - 7:07 AM - LA HWY 1206 & PAUL RD (W) / Garland Ryder Rd & La Hwy 1206 & Paul Rd**

-  Go east on LA HWY 1206 43 ft
-  Turn right at PAUL RD / GARLAND RYDER RD to stay on LA HWY 1206 0.48 mi
-  Destination on the right


**#8 - 7:08 AM - LA HWY 1206 & LEE REEVES RD (NNW) / La Hwy 1206 & Lee Reeves Rd**

5 Pickup

-  Continue south on LA HWY 1206 0.25 mi
-  Destination on the right


**#9 - 7:10 AM - LA HWY 1206 & M RYDER RD (NNW)**

2 Pickup

-  Continue south on LA HWY 1206 0.15 mi
-  Destination on the right






**#10 - 7:11 AM - LA HWY 1206 & TOLBERT RD (NNW) / La Hwy 1206 & Tolbert Rd**

5 Pickup

-  Continue south on LA HWY 1206 523 ft
-  Destination on the right



**#11 - 7:13 AM - LA HWY 1206 & AA PAUL RD (NNW) / Aa Paul Rd & La Hwy 1206**

3 Pickup

-  Go south on LA HWY 1206 toward AA PAUL RD 0.24 mi
-  Turn right on ST CLAIR RYDER RD 0.63 mi
-  Turn right on LA HWY 115 0.55 mi
-  Turn right on PETE PAUL RD 0.19 mi
-  Destination on the left

**#12 - 7:18 AM - 34 Pete Paul Road**









1 Pickup

-  Go east on PETE PAUL RD toward FREE RD 0.32 mi
-  Turn right on LA HWY 1206 0.24 mi

	Turn right on ST CLAIR RYDER RD	0.48 mi
	Destination on the right	


### #13 - 7:22 AM - 41 St Clair Ryder Road A

#### 3 Pickup

	Go west on ST CLAIR RYDER RD toward LA HWY 115	0.16 mi
	Turn left on LA HWY 115	0.30 mi
	Bear right on LA HWY 1207	191 ft
	Make sharp left to stay on LA HWY 1207	318 ft
	Make sharp left to stay on LA HWY 1207	237 ft
	Bear right on LA HWY 115	0.30 mi
	Turn right on ST CLAIR RYDER RD	0.43 mi
	Destination on the right	

### #14 - 7:26 AM - 95 St Clair Ryder Road

#### 1 Pickup

	Go northeast on ST CLAIR RYDER RD	0.10 mi
	Destination on the left	

### #15 - 7:27 AM - 113 St Clair Ryder Road

#### 3 Pickup

	Continue east on ST CLAIR RYDER RD	0.10 mi
	Turn right on LA HWY 1206	365 ft
	Destination on the right	

### #16 - 7:29 AM - 367 Hwy 1206

#### 3 Pickup

	Continue east on LA HWY 1206	286 ft
	Destination on the right	

### #17 - 7:30 AM - LA HWY 1206 & PAUL CEMETERY RD (SW)

#### 1 Pickup

	Continue east on LA HWY 1206	23 ft
	Turn right on PAUL CEMETERY RD	0.14 mi
	Turn left on JOE PRICE RD	510 ft
	Destination on the left	

### #18 - 7:31 AM - 12 Joe Price Road

#### 1 Pickup

	Continue northeast on JOE PRICE RD	0.21 mi
	Turn right on LA HWY 1206	0.12 mi
	Destination on the right	

### #19 - 7:33 AM - 434 Hwy 1206

#### 1 Pickup



 Continue east on LA HWY 1206 362 ft  
 Destination on the right

**#20 - 7:33 AM - LA HWY 1206 & ROSS DEVILLE RD (WSW) / La Hwy 1206 & Ross Deville Rd**

 Continue east on LA HWY 1206 204 ft  
 Destination on the right

**#21 - 7:34 AM - LA HWY 1206 & K DEVILLE RD (WSW) / K Deville Rd & La Hwy 1206**

4 Pickup

 Go east on LA HWY 1206 toward K DEVILLE RD 98 ft  
 Destination on the left

**#22 - 7:35 AM - 461 Hwy 1206**

1 Pickup

 Continue east on LA HWY 1206 0.53 mi  
 Turn left on WAGERS RD 29 ft  
 Destination on the right





**#23 - 7:37 AM - WAGERS RD & DYER (S) / Dyer & Wagers Rd**

1 Pickup

 Continue northeast on WAGERS RD 290 ft  
 Destination on the left

**#24 - 7:38 AM - 9 Wagers Road**

2 Pickup

 Continue northeast on WAGERS RD 492 ft  
 Make U-turn and go back on WAGERS RD 0.15 mi  
 Turn left on LA HWY 1206 0.15 mi  
 Destination on the left

**#25 - 7:40 AM - 610 Hwy 1206**

 Continue southeast on LA HWY 1206 0.13 mi  
 Destination on the right

**#26 - 7:40 AM - 632 La Hwy 1206**

1 Pickup

 Continue east on LA HWY 1206 0.16 mi  
 Destination on the right

**#27 - 7:41 AM - 666 La Hwy 1206**




 Continue east on LA HWY 1206 0.29 mi  
 Destination on the right

**#28 - 7:42 AM - 723 Hwy 1206**

2 Pickup

-  Continue east on LA HWY 1206 0.14 mi
-  Turn left on MABOU HILL RD 0.12 mi
-  Destination on the left

**#29 - 7:44 AM - 26 Mabou Hill Rd**


-  Continue north on MABOU HILL RD 0.66 mi
-  Make U-turn and go back on MABOU HILL RD 0.53 mi
-  Destination on the left

**#30 - 7:47 AM - 51 Mabou Hill Road**








2 Pickup

-  Go south on MABOU HILL RD 51 ft
-  Make sharp left on R SASSER RD 0.25 mi
-  Destination on the right

**#31 - 7:49 AM - R SASSER RD & R J SASSER RD (S) / Boyce Mabou Rd & R J Sasser Rd & R Sasser Rd**





-  Continue northeast on R SASSER RD 43 ft
-  Continue on R J SASSER RD 0.29 mi
-  Destination on the left

**#32 - 7:50 AM - 167 R J Sasser Road**

-  Go back south on R J SASSER RD 0.29 mi
-  Continue on R SASSER RD 0.25 mi
-  Bear left on MABOU HILL RD 0.25 mi
-  Bear left on LA HWY 1206 0.33 mi
-  Turn left on E DEVILLE RD 0.31 mi
-  Bear right to stay on E DEVILLE RD 0.24 mi
-  Destination on the right

**#33 - 7:55 AM - 31 E Deville Rd**

6 Pickup

-  Go west on E DEVILLE RD toward LA HWY 1206 504 ft
-  Turn left on LA HWY 1206 0.32 mi
-  Continue on LA HWY 1207 0.54 mi
-  Destination on the right

**#34 - 7:59 AM - 1348 Hwy 1207**

1 Pickup

-  Continue west on LA HWY 1207 3.29 mi
-  Turn left 376 ft
-  Destination on the right

**#35 - 8:06 AM - Hayden R Lawrence Upper Elementary School / 646 Highway 1207**

31 Dropoff



Continue west

0.11 mi

Destination on the right

**#36 - 8:12 AM - Buckeye Elementary School / 642 Highway 1207**

29 Dropoff

# Run - BUCKEYE ELEM/H. R. LAWRENCE AM 10

8/8/2022 - 5/22/2023

Driver: AYMOND, KACI

Vehicle: 20-05

Mon, Tue, Wed, Thu, Fri

Time: 1 hr 45 min

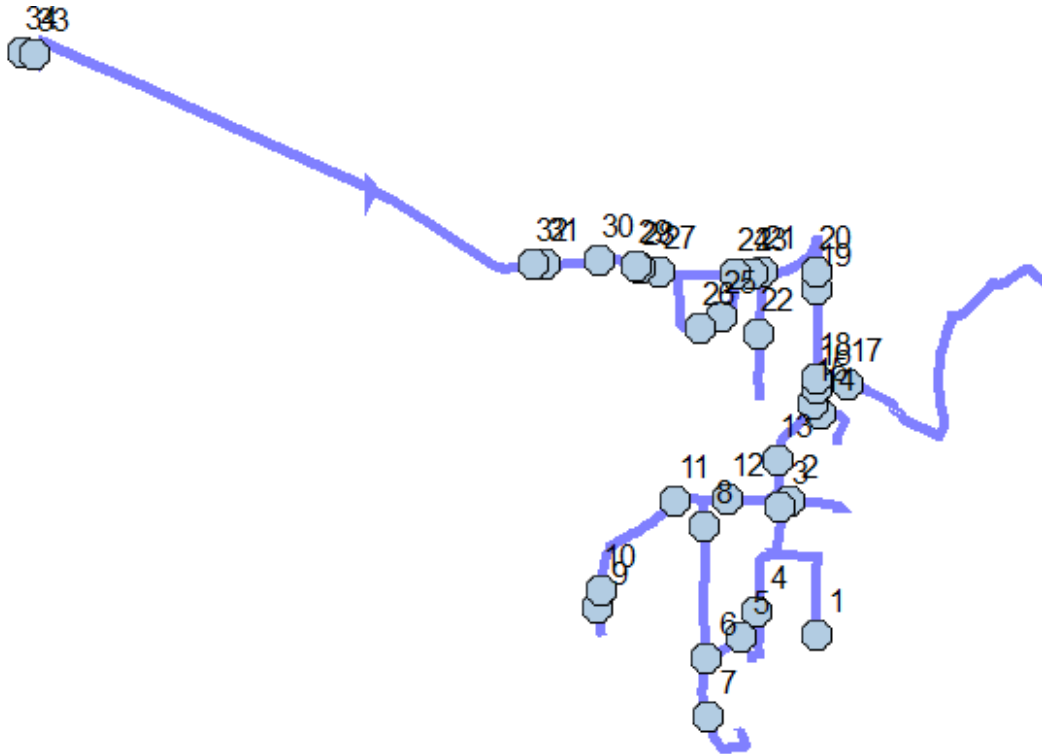
Distance: 29.75 mi

Student Crossing <X>

Students: 42 / 42





Description:

## Map







### #1 - 5:59 AM - 98 Monroe Woodson Road

1 Pickup





-  Go northwest on MONROE WOODSON RD toward BIG ISLAND LP 0.55 mi
-  Turn right on BIG ISLAND LP 0.23 mi
-  Turn right on MONROE WILSON RD 247 ft
-  Destination on the left

### #2 - 6:03 AM - 19 Big Island Loop

-  Continue east on MONROE WILSON RD 0.21 mi
-  Turn right to stay on MONROE WILSON RD 0.30 mi
-  Turn left on BIG ISLAND LP 105 ft
-  Destination on the right




### #3 - 6:05 AM - 12 Big Island Loop

1 Pickup

-  Go south on BIG ISLAND LP toward MONROE WOODSON RD 0.51 mi
-  Bear left on H SMITH RD 0.28 mi
-  Make U-turn and go back on H SMITH RD 0.26 mi
-  Destination on the left


#### #4 - 6:09 AM - 114 Big Island Loop

1 Pickup

-  Go north on H SMITH RD toward BIG ISLAND LP 88 ft
-  Make sharp left on BIG ISLAND LP 0.15 mi
-  Destination on the right




#### #5 - 6:10 AM - 151 Big Island Loop

2 Pickup

-  Go southwest on BIG ISLAND LP 0.18 mi
-  Destination on the right





#### #6 - 6:11 AM - BIG ISLAND LP & MILLARD SMITH RD (NE) / Big Island Lp & Millard Smith Rd

2 Pickup

-  Go southwest on BIG ISLAND LP toward MILLARD SMITH RD 43 ft
-  Continue on MILLARD SMITH RD 0.27 mi
-  Destination on the right


#### #7 - 6:13 AM - 52 Millard Smith Road

1 Pickup

-  Continue southeast on MILLARD SMITH RD 0.34 mi
-  Bear right to stay on MILLARD SMITH RD 0.63 mi
-  Make sharp left on BIG ISLAND LP 0.60 mi
-  Destination on the right




#### #8 - 6:19 AM - 307 Big Island Loop

2 Pickup

-  Continue north on BIG ISLAND LP 0.13 mi
-  Turn left on LA HWY 1206 0.10 mi
-  Turn left on GERALD BELGARD RD 0.68 mi
-  Destination on the right



#### #9 - 6:23 AM - 131 Gerald Belgard Road

1 Pickup




-  Continue south on GERALD BELGARD RD 0.12 mi
-  Make U-turn and go back on GERALD BELGARD RD 0.20 mi
-  Destination on the right

#### #10 - 6:25 AM - 50 Gerald Belgard Rd

1 Pickup

-  Continue northeast on GERALD BELGARD RD 0.57 mi
-  Destination on the left

#### #11 - 6:27 AM - 197 Gerald Belgard Rd

-  Go northeast on GERALD BELGARD RD toward LA HWY 1206 152 ft
-  Turn right on LA HWY 1206 0.22 mi
-  Destination on the left





**#12 - 6:28 AM - 1178 Hwy 1206**

1 Pickup

-  Continue northeast on LA HWY 1206 0.38 mi
-  Destination on the right

**#13 - 6:30 AM - 1095 La Hwy 1206**

1 Pickup

-  Go northeast on LA HWY 1206 toward MORACE RD 0.30 mi
-  Turn right on MORACE RD 0.30 mi
-  Make U-turn and go back on MORACE RD 0.23 mi
-  Destination on the right

**#14 - 6:33 AM - 14 Morace Road**

2 Pickup










-  Go northwest on MORACE RD 348 ft
-  Destination on the right

**#15 - 6:34 AM - MORACE RD & LA HWY 1206 (ESE) / LA HWY 1206 & MORACE RD**

1 Pickup

-  Continue northwest on MORACE RD 43 ft
-  Turn right on LA HWY 1206 412 ft
-  Destination on the right

**#16 - 6:35 AM - LA HWY 1206 & OPEN BAYOU RD (SSE) / La Hwy 1206 & Open Bayou Rd**

-  Go north on LA HWY 1206 toward OPEN BAYOU RD 43 ft
-  Turn right on OPEN BAYOU RD 0.62 mi
-  Turn left on RAYMOND PRICE RD 0.98 mi
-  Turn right at RAYMOND PRICE RD 0.12 mi
-  Make U-turn and go back 0.12 mi
-  Turn left at RAYMOND PRICE RD 0.61 mi
-  Continue on RAYMOND PRICE RD 0.37 mi
-  Turn right on OPEN BAYOU RD 0.48 mi
-  Destination on the left

**#17 - 6:47 AM - 16 Open Bayou Road**

1 Pickup

-  Continue west on OPEN BAYOU RD 0.14 mi
-  Turn right on LA HWY 1206 191 ft





Destination on the left

### #18 - 6:48 AM - 1006 La Hwy 1206



Go north on LA HWY 1206

0.39 mi



Destination on the right

### #19 - 6:49 AM - 932 Hwy 1206

1 Pickup



Continue north on LA HWY 1206

423 ft



Destination on the right

### #20 - 6:50 AM - LA HWY 1206 & RAYMOND PRICE RD (SE) / La Hwy 1206 & Raymond Price Rd



Continue north on LA HWY 1206

0.17 mi



Make sharp left on LA HWY 1207

0.32 mi



Destination on the right

### #21 - 6:52 AM - LA HWY 1207 & BELL RD (ENE) / Bell Rd & La Hwy 1207

7 Pickup



Go west on LA HWY 1207 toward BELL RD

43 ft



Turn left on BELL RD

0.28 mi



Destination on the left

### #22 - 6:54 AM - 58 Bell Road

5 Pickup



Continue south on BELL RD

0.30 mi



Make U-turn and go back on BELL RD

0.58 mi



Turn left on LA HWY 1207

211 ft



Destination on the left

### #23 - 6:59 AM - 1352 Hwy 1207



Go west on LA HWY 1207

413 ft



Destination on the right

### #24 - 6:59 AM - LA HWY 1207 & SAM WILSON RD (ENE) / La Hwy 1207 & Sam Wilson Rd



Go west on LA HWY 1207 toward SAM WILSON RD

84 ft



Turn left on BEAUBOUF LOOP RD

0.22 mi



Destination on the right

### #25 - 7:01 AM - 91 Beaubouef Loop

1 Pickup



Go southwest on BEAUBOUF LOOP RD






0.11 mi



Destination on the right







### #26 - 7:01 AM - 65 Beaubouef Loop

1 Pickup

-  Go northwest on BEAUBOUF LOOP RD toward LA HWY 1207 0.33 mi
-  Turn left on LA HWY 1207 1.52 mi
-  Make sharp left on LA HWY 115 351 ft
-  Make sharp left on LA HWY 1207 1.44 mi
-  Destination on the left





**#27 - 7:10 AM - 1273 Hwy 1207**

2 Pickup

-  Go east on LA HWY 1207 toward BEAUBOUF LOOP RD 0.32 mi
-  Turn right on BEAUBOUF LOOP RD 0.66 mi
-  Turn left on LA HWY 1207 1.52 mi
-  Make sharp left on LA HWY 115 351 ft
-  Make sharp left on LA HWY 1207 1.34 mi
-  Destination on the right





**#28 - 7:21 AM - 1216 Hwy 1207**

1 Pickup

-  Go east on LA HWY 1207 toward BEAUBOUF LOOP RD 0.42 mi
-  Turn right on BEAUBOUF LOOP RD 0.66 mi
-  Turn left on LA HWY 1207 0.19 mi
-  Destination on the left





**#29 - 7:26 AM - 1216 Hwy 1207**

2 Pickup


-  Go west on LA HWY 1207 toward DEVILLE CUTOFF RD 1.33 mi
-  Make sharp left on LA HWY 115 351 ft
-  Make sharp left on LA HWY 1207 1.15 mi
-  Destination on the right

**#30 - 7:33 AM - 1219 Hwy 1207**

3 Pickup

-  Go east on LA HWY 1207 toward BEAUBOUF LOOP RD 0.61 mi
-  Turn right on BEAUBOUF LOOP RD 0.66 mi
-  Turn left on LA HWY 1207 0.61 mi
-  Destination on the left

**#31 - 7:39 AM - 1174 La Hwy 1207**

-  Continue west on LA HWY 1207 291 ft
-  Destination on the right

**#32 - 7:40 AM - 1165 La Hwy 1207**

1 Pickup

-  Go northwest on LA HWY 1207 toward DEVILLE CUTOFF RD 2.45 mi



Turn left

Destination on the right

376 ft

**#33 - 7:45 AM - Hayden R Lawrence Upper Elementary School / 646 Highway 1207**

19 Dropoff



Go west

Destination on the right

0.11 mi

**#34 - 7:45 AM - Buckeye Elementary School / 642 Highway 1207**

23 Dropoff

# Run - BUCKEYE ELEM/H. R. LAWRENCE AM 11

8/8/2022 - 5/22/2023

Driver: WHITE, BRANDI L

Vehicle: 17-11

Mon, Tue, Wed, Thu, Fri

Time: 1 hr 5 min

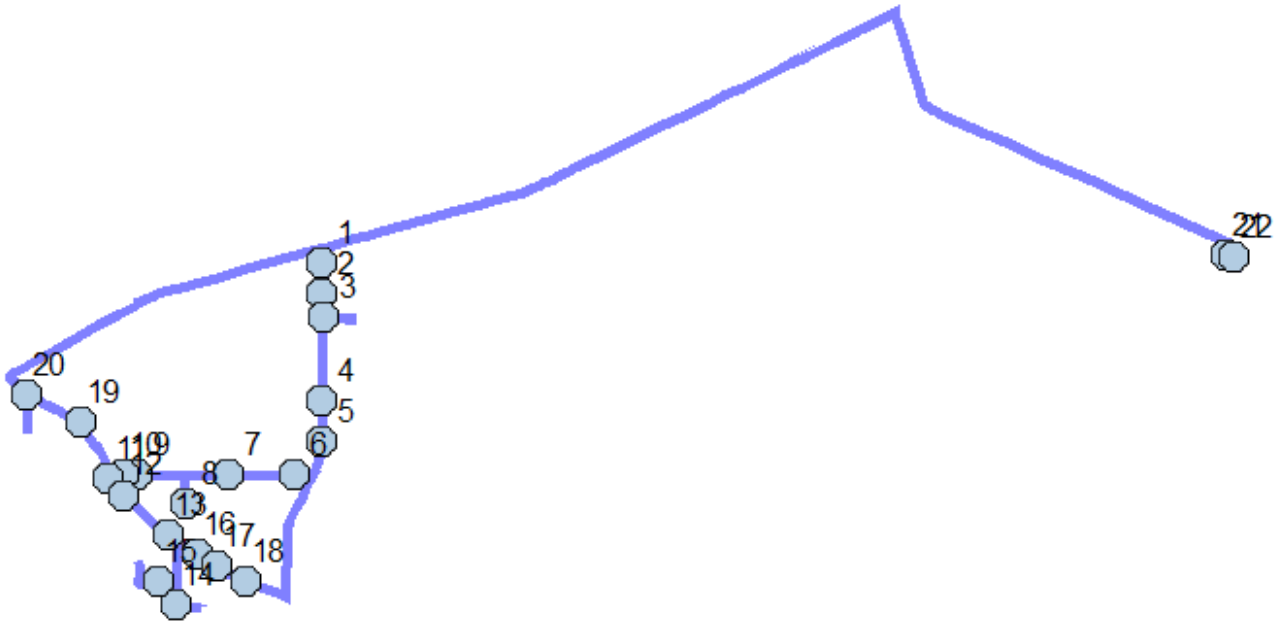
Distance: 21.12 mi

Student Crossing <X>

Students: 64 / 65



Description: BUCKEYE HIGH 15

## Map








### #1 - 6:40 AM - BARRON CHAPEL RD & LAKE TYLER DR (NNW) / Barron Chapel Rd & Lake Tyler Dr

7 Pickup

-  Go south on BARRON CHAPEL RD toward LAKE TYLER DR 0.22 mi
-  Destination on the right





### #2 - 6:42 AM - 62 Barron Chapel Road

3 Pickup

-  Go south on BARRON CHAPEL RD toward CEDAR CREST DR 0.16 mi
-  Turn left on CEDAR CREST DR 0.18 mi
-  Turn right to stay on CEDAR CREST DR 213 ft
-  Turn right to stay on CEDAR CREST DR 0.18 mi
-  Destination on the right

### #3 - 6:45 AM - 4 Cedar Crest Drive

1 Pickup

-  Go west on CEDAR CREST DR toward BARRON CHAPEL RD 11 ft
-  Turn left on BARRON CHAPEL RD 0.21 mi
-  Continue on GUNTER RD 0.35 mi
-  Destination on the right

#### #4 - 6:47 AM - GUNTER RD & BASS RD (NNW) / Bass Rd & Gunter Rd

6 Pickup

-  Go south on GUNTER RD toward BASS RD 0.29 mi
-  Destination on the right

#### #5 - 6:49 AM - GUNTER RD & GRANDPA'S DR (NNW) / Grandpa's Dr & Gunter Rd

4 Pickup

-  Continue south on GUNTER RD 0.24 mi
-  Turn right on CREDEUR RD 0.12 mi
-  Destination on the right




#### #6 - 6:51 AM - 268 Credeur Road

3 Pickup

-  Go west on CREDEUR RD 0.46 mi
-  Destination on the right





#### #7 - 6:53 AM - 171 Credeur Rd / 165 Credeur Rd

4 Pickup

-  Go west on CREDEUR RD toward JOHNNY'S RD 0.31 mi
-  Turn left on JOHNNY'S RD 0.22 mi
-  Destination on the right

#### #8 - 6:56 AM - 31 Johnnys Road

5 Pickup

-  Continue east on JOHNNY'S RD 394 ft
-  Make U-turn and go back on JOHNNY'S RD 0.29 mi
-  Turn left on CREDEUR RD 0.32 mi
-  Destination on the right




#### #9 - 6:59 AM - 61 Creduer Road

2 Pickup

-  Go west on CREDEUR RD 449 ft
-  Destination on the right

#### #10 - 7:00 AM - 16 Creduer Road

2 Pickup

-  Go west on CREDEUR RD toward PHILADELPHIA RD 0.12 mi
-  Turn left on PHILADELPHIA RD 105 ft
-  Destination on the right

#### #11 - 7:01 AM - Spring Branch Trailer Park/174 Philadelphia Road

12 Pickup

-  Go southeast on PHILADELPHIA RD toward SPRING BRANCH DR 0.16 mi



Destination on the left

### #12 - 7:04 AM - 211 Philadelphia Road

2 Pickup



Go southeast on PHILADELPHIA RD

0.41 mi



Destination on the left

### #13 - 7:06 AM - 323 Philadelphia Road

2 Pickup



Go southeast on PHILADELPHIA RD toward VIT RD

405 ft



Turn right on VIT RD

0.42 mi



Destination on the right

### #14 - 7:08 AM - VIT RD & DEAN LN (NNW) / Dean Ln & Vit Rd

2 Pickup



Go south on VIT RD toward DEAN LN

43 ft



Turn left on DEAN LN

0.16 mi



Turn right to stay on DEAN LN

173 ft



Turn right to stay on DEAN LN

0.16 mi



Turn right on VIT RD

0.16 mi



Turn left on CARL LN

0.12 mi



Destination on the right

### #15 - 7:11 AM - 7340 Carl Lane



Go west on CARL LN

0.14 mi



Bear right

0.16 mi



Make U-turn and go back

0.16 mi



Bear left on CARL LN

0.26 mi



Turn left on VIT RD

0.27 mi



Make sharp right on PHILADELPHIA RD

0.16 mi



Destination on the left

### #16 - 7:16 AM - 365 Philadelphia Road

5 Pickup



Go southeast on PHILADELPHIA RD

0.16 mi



Destination on the right

### #17 - 7:18 AM - PHILADELPHIA RD & FORAL RD (WNW) / Foral Rd & Philadelphia Rd



Go southeast on PHILADELPHIA RD toward FORAL RD






0.23 mi



Destination on the right

### #18 - 7:19 AM - 430 Philadelphia Road

1 Pickup

	Go east on PHILADELPHIA RD toward GUNTER RD	0.29 mi
	Make sharp left on GUNTER RD	0.87 mi
	Make sharp left on CREDEUR RD	1.41 mi
	Turn right on PHILADELPHIA RD	0.41 mi
	Destination on the right	








### #19 - 7:27 AM - 75 Philadelphia Road

1 Pickup

	Go northwest on PHILADELPHIA RD	0.43 mi
	Make sharp left on HAPPY ACRES RD	145 ft
	Destination on the left	

### #20 - 7:29 AM - 38 Philadelphia Road / 42 Philadelphia Road

2 Pickup

	Continue south on HAPPY ACRES RD	0.27 mi
	Make U-turn and go back on HAPPY ACRES RD	0.29 mi
	Turn left on PHILADELPHIA RD	0.17 mi
	Turn right on LA HWY 28 E	6.62 mi
	Turn right on LA HWY 1207	2.94 mi
	Turn right	0.16 mi
	Destination on the left	

### #21 - 7:45 AM - Buckeye Elementary School / 642 Highway 1207

32 Dropoff

	Go east	0.11 mi
	Destination on the left	

### #22 - 7:45 AM - Hayden R Lawrence Upper Elementary School / 646 Highway 1207

33 Dropoff

Transfer to BUCKEYE ELEM/H. R. LAWRENCE AM 07 (Vehicle 14-11)  
Unload

# Run - BUCKEYE ELEM/H. R. LAWRENCE AM 12

8/8/2022 - 5/22/2023

Driver: JOHNSON, SHANNON A

Vehicle: 19-19

Mon, Tue, Wed, Thu, Fri

Time: 57 min

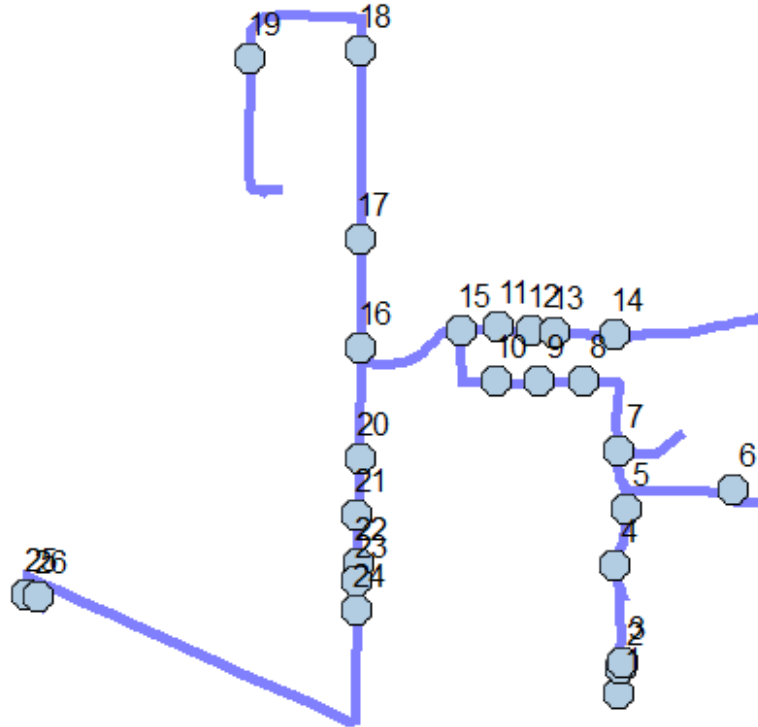
Distance: 17.96 mi

Student Crossing <X>

Students: 41 / 41

Description: BH 7/BE/HR LAW 12

## Map



### #1 - 6:48 AM - 96 Ruben Deville Road

- Go north on RUBEN DEVILLE RD 0.12 mi
- Destination on the right

### #2 - 6:48 AM - 65 Ruben Deville Road

- Go north on RUBEN DEVILLE RD 154 ft
- Destination on the right

### #3 - 6:49 AM - RUBEN DEVILLE RD & DAISY BELL RD (S) / Daisy Bell Rd & Ruben Deville Rd

2 Pickup

- Continue north on RUBEN DEVILLE RD 0.32 mi
- Turn right on LA HWY 1206 and immediately make sharp left on DONNIE PRICE RD 0.18 mi
- Destination on the right

### #4 - 6:52 AM - 284 Donnie Price Rd

1 Pickup

- Continue north on DONNIE PRICE RD 0.27 mi
- Destination on the left








### #5 - 6:53 AM - 269 Donnie Price Road

1 Pickup





-  Continue north on DONNIE PRICE RD 521 ft
-  Turn right on RILEY DEVILLE RD 0.52 mi
-  Destination on the right

### #6 - 6:55 AM - 108 Riley Deville Road

1 Pickup

-  Go southeast on RILEY DEVILLE RD toward DONNIE PRICE RD 0.16 mi
-  Make U-turn and go back on RILEY DEVILLE RD 0.68 mi
-  Turn right on DONNIE PRICE RD 0.19 mi
-  Turn right on J C PRICE RD 52 ft
-  Destination on the left

### #7 - 6:58 AM - 13 J C Price Road

-  Go east on J C PRICE RD 0.33 mi
-  Make U-turn and go back on J C PRICE RD 0.34 mi
-  Turn right on DONNIE PRICE RD 0.50 mi
-  Destination on the right


### #8 - 7:03 AM - 150 Donnie Price Rd

1 Pickup

-  Go west on DONNIE PRICE RD 0.21 mi
-  Destination on the right


### #9 - 7:04 AM - DONNIE PRICE RD & C W CREWS RD (ENE) / C W Crews Rd & Donnie Price Rd

1 Pickup

-  Continue west on DONNIE PRICE RD 0.20 mi
-  Destination on the right

### #10 - 7:05 AM - 38 Donnie Price Rd

1 Pickup

-  Continue west on DONNIE PRICE RD 0.17 mi
-  Turn right on LA HWY 1206 0.24 mi
-  Turn right on PAUL RD 0.19 mi
-  Destination on the right

### #11 - 7:07 AM - 37 Paul Road

2 Pickup

-  Continue east on PAUL RD 0.16 mi
-  Destination on the left

### #12 - 7:09 AM - 79 Paul Road

1 Pickup

-  Continue east on PAUL RD 0.11 mi
-  Destination on the right

**#13 - 7:09 AM - 86 Paul Road**

4 Pickup

-  Continue east on PAUL RD 0.29 mi
-  Destination on the left

**#14 - 7:11 AM - 145 Paul Road**

-  Continue east on PAUL RD 0.75 mi
-  Make U-turn and go back on PAUL RD 1.49 mi
-  Destination on the right

**#15 - 7:19 AM - 119 Hwy 1206**


-  Go west on PAUL RD toward LA HWY 1206 / GARLAND RYDER RD 59 ft
-  Bear right on LA HWY 1206 0.52 mi
-  Turn right on LA HWY 115 357 ft
-  Destination on the right

**#16 - 7:21 AM - 923 La Hwy 115 / 945 La Hwy 115**

1 Pickup

-  Continue north on LA HWY 115 0.51 mi
-  Destination on the left

**#17 - 7:22 AM - 828 La Hwy 115**

-  Continue north on LA HWY 115 0.90 mi
-  Destination on the right






**#18 - 7:23 AM - 642 Hwy 115**

6 Pickup

-  Continue north on LA HWY 115 0.15 mi
-  Turn left on JOHN LAWRENCE RD 0.47 mi
-  Bear left on E ONEAL RD 0.23 mi
-  Destination on the right

**#19 - 7:27 AM - 43 E Oneal Rd**

5 Pickup

-  Continue south on E ONEAL RD 0.77 mi
-  Make U-turn and go back on E ONEAL RD 1.00 mi
-  Bear right on JOHN LAWRENCE RD 0.47 mi
-  Turn right on LA HWY 115 2.09 mi
-  Destination on the left

**#20 - 7:36 AM - 1032 Hwy 115**

2 Pickup

-  Continue south on LA HWY 115 0.27 mi
-  Destination on the right

**#21 - 7:37 AM - LA HWY 115 & C W MILLER RD (NNW) / C W MILLER RD & LA HWY 115**

5 Pickup

-  Continue south on LA HWY 115 0.23 mi
-  Destination on the left

**#22 - 7:38 AM - 1139 Hwy 115**

2 Pickup

-  Continue south on LA HWY 115 433 ft
-  Destination on the left

**#23 - 7:39 AM - 1157 La Hwy 115**

1 Pickup

-  Go south on LA HWY 115 0.14 mi
-  Destination on the right

**#24 - 7:40 AM - 1192 Hwy 115**

4 Pickup

-  Continue south on LA HWY 115 0.51 mi
-  Bear right on LA HWY 1207 1.72 mi
-  Turn left 0.16 mi
-  Destination on the left

**#25 - 7:45 AM - Buckeye Elementary School / 642 Highway 1207**

18 Dropoff

-  Continue east 0.11 mi
-  Destination on the left

**#26 - 7:45 AM - Hayden R Lawrence Upper Elementary School / 646 Highway 1207**

23 Dropoff

# Run - BUCKEYE ELEM/H. R. LAWRENCE AM 13

8/8/2022 - 5/22/2023

Driver: JOHNSON, LESLIE A

Vehicle: 16-05

Mon, Tue, Wed, Thu, Fri

Time: 35 min

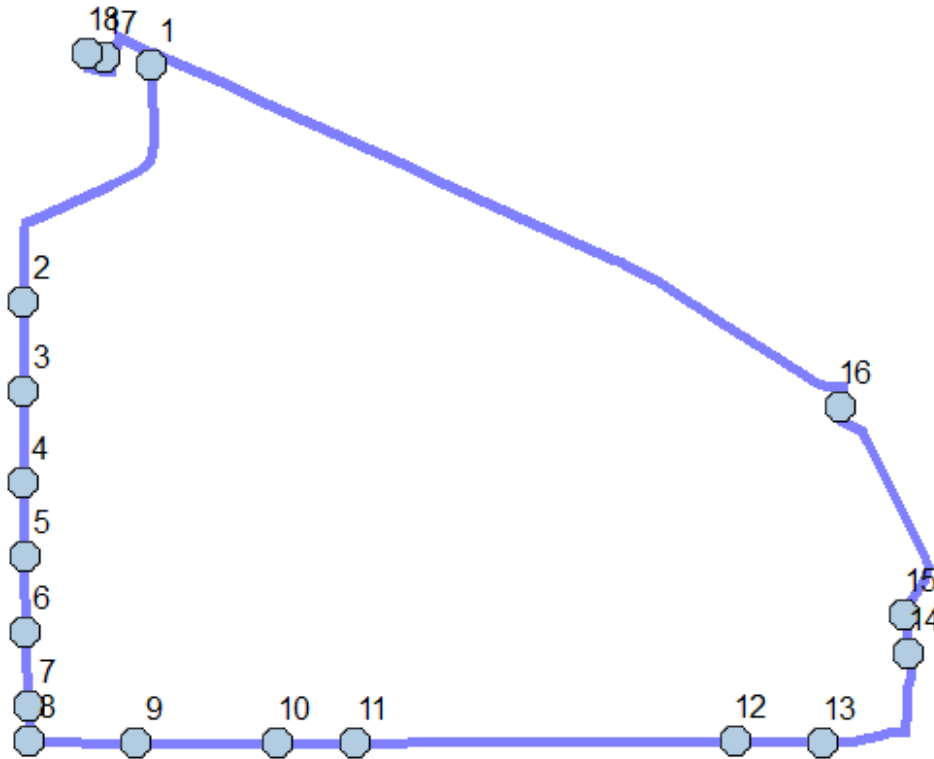
Distance: 8.39 mi

Student Crossing <X>

Students: 35 / 35

Description:

## Map





### #1 - 7:00 AM - 790 Nation Road

-  Go southwest on NATION RD 0.91 mi
-  Destination on the right



### #2 - 7:02 AM - NATION RD & PHILADELPHIA RD (NNW)

1 Pickup

-  Go south on NATION RD toward PHILADELPHIA RD 0.26 mi
-  Destination on the right

### #3 - 7:03 AM - NATION RD & D CRAIG RD (NNW) / D CRAIG RD & NATION RD

4 Pickup

-  Go south on NATION RD toward D CRAIG RD 0.27 mi
-  Destination on the right

### #4 - 7:05 AM - 494 Nation Road

2 Pickup

-  Go south on NATION RD 0.21 mi
-  Destination on the left



### #5 - 7:06 AM - 448 Nation Road

2 Pickup

-  Go south on NATION RD 0.22 mi
-  Destination on the right

**#6 - 7:07 AM - NATION RD & WILLIE CROOKS RD (NNW)**

1 Pickup

-  Go south on NATION RD toward WILLIE CROOKS RD 0.21 mi
-  Destination on the left

**#7 - 7:08 AM - 383 Nation Road**

-  Go south on NATION RD 518 ft
-  Destination on the right

**#8 - 7:09 AM - 353 Nation Road / 349 Nation Road**

1 Pickup

-  Go east on NATION RD 0.31 mi
-  Destination on the right


**#9 - 7:10 AM - 285 Nation Rd**

3 Pickup

-  Go east on NATION RD 0.41 mi
-  Destination on the right




**#10 - 7:12 AM - 205 Nation Road**

7 Pickup

-  Go east on NATION RD 0.22 mi
-  Destination on the right

**#11 - 7:14 AM - NATION RD & JACK DEVILLE RD (WSW) / JACK DEVILLE RD & NATION RD**

1 Pickup




-  Go east on NATION RD toward JACK DEVILLE RD 0.78 mi
-  Continue on LA HWY 1206 0.33 mi
-  Destination on the left

**#12 - 7:18 AM - 1430 LA-1206**

2 Pickup

-  Go east on LA HWY 1206 toward BEAUBOUEF RD 0.26 mi
-  Destination on the right

**#13 - 7:19 AM - 1383 Hwy 1206**

-  Go east on LA HWY 1206 toward DEVILLE CUTOFF RD 0.24 mi
-  Turn left on DEVILLE CUTOFF RD 0.23 mi
-  Destination on the right



**#14 - 7:21 AM - 49 Deville Cutoff Road**

6 Pickup

-  Go north on DEVILLE CUTOFF RD 0.11 mi
-  Destination on the right





**#15 - 7:23 AM - DEVILLE CUTOFF RD & TRUDY LN (SSE)**

4 Pickup

-  Go north on DEVILLE CUTOFF RD toward TRUDY LN 0.71 mi
-  Destination on the right

**#16 - 7:26 AM - 97 Deville Cutoff Rd**

1 Pickup

-  Go north on DEVILLE CUTOFF RD toward LA HWY 1207 338 ft
-  Turn left on LA HWY 1207 2.35 mi
-  Turn left 376 ft
-  Destination on the right

**#17 - 7:31 AM - Hayden R Lawrence Upper Elementary School / 646 Highway 1207**

20 Dropoff

-  Go west 0.11 mi
-  Destination on the right

**#18 - 7:35 AM - Buckeye Elementary School / 642 Highway 1207**

15 Dropoff

# Run - BUCKEYE ELEM/H. R. LAWRENCE AM 14

8/8/2022 - 5/22/2023

Driver: PORTER, STEPHANIE

Vehicle: 14-02

Mon, Tue, Wed, Thu, Fri

Time: 1 hr 31 min

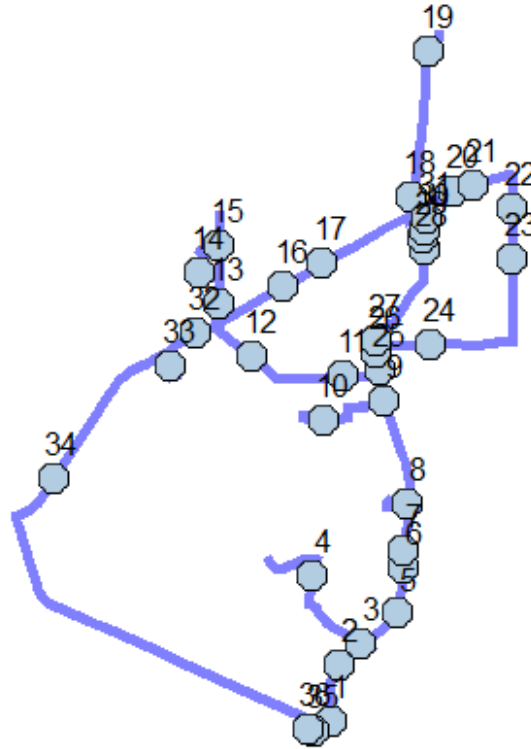
Distance: 28.88 mi

Student Crossing <X>

Students: 51 / 51

Description: BUCKEYE 4



## Map






### #1 - 7:10 AM - 896 Bethel Road

-  Go north on BETHEL RD 0.46 mi
-  Destination on the right

### #2 - 7:11 AM - BETHEL RD & CLYDE LINZAY RD (SSW) / Bethel Rd & Clyde Linzay Rd

-  Go northeast on BETHEL RD toward CLYDE LINZAY RD 0.24 mi
-  Destination on the right

### #3 - 7:12 AM - BETHEL RD & WILLIE WELLS RD (SW) / Bethel Rd & Willie Wells Rd

-  Go northeast on BETHEL RD toward WILLIE WELLS RD 43 ft
-  Make sharp left on WILLIE WELLS RD 0.74 mi
-  Destination on the left

### #4 - 7:14 AM - 149 Willie Wells Road

5 Pickup

-  Continue northwest on WILLIE WELLS RD 0.59 mi
-  Make U-turn and go back on WILLIE WELLS RD 1.33 mi
-  Turn left on BETHEL RD 0.36 mi



Destination on the right

### #5 - 7:21 AM - BETHEL RD & WILLIE PAUL RD (S) / Bethel Rd & Willie Paul Rd

3 Pickup



Go north on BETHEL RD

0.36 mi



Destination on the right

### #6 - 7:24 AM - 619 Bethel Rd

2 Pickup



Go north on BETHEL RD

0.14 mi



Destination on the left

### #7 - 7:25 AM - 584 Bethel Rd

1 Pickup



Go north on BETHEL RD toward JOLLY RD

0.37 mi



Turn left on JOLLY RD

47 ft



Destination on the left

### #8 - 7:26 AM - 516 Bethel Road

3 Pickup



Go west on JOLLY RD toward BETHEL RD

0.25 mi



Make U-turn and go back on JOLLY RD

0.26 mi



Turn left on BETHEL RD

0.82 mi



Destination on the right

### #9 - 7:31 AM - BETHEL RD & CHEVALLIER RD (SE)



Go north on BETHEL RD toward CHEVALLIER RD

43 ft



Turn left on CHEVALLIER RD

0.54 mi



Destination on the right

### #10 - 7:33 AM - 106 Chevallier Road

2 Pickup



Go east on CHEVALLIER RD

0.90 mi



Turn left on BETHEL RD

0.19 mi



Turn left on REED LAWRENCE RD

0.29 mi



Destination on the left

### #11 - 7:39 AM - 55 Reed Lawrence Road

3 Pickup



Go west on REED LAWRENCE RD

0.77 mi







Destination on the right

### #12 - 7:41 AM - 224 Reed Lawrence Rd




1 Pickup







	Go northwest on REED LAWRENCE RD toward LA HWY 28 E	0.39 mi
	Turn right on LA HWY 28 E	227 ft
	Turn left on H BRYANT RD	0.13 mi
	Destination on the left	

### #13 - 7:43 AM - 27 H Bryant Road

1 Pickup





	Go north on H BRYANT RD toward C BRYANT RD	0.22 mi
	Turn left on C BRYANT RD	0.18 mi
	Destination on the right	

### #14 - 7:45 AM - 44 C Bryant Road / 24 C Bryant Road



	Go north on C BRYANT RD toward H BRYANT RD	0.22 mi
	Make U-turn and go back on C BRYANT RD	0.40 mi
	Turn left on H BRYANT RD	0.24 mi
	Destination on the left	

### #15 - 7:49 AM - 147 H Bryant Rd / 140 H Bryant Rd

3 Pickup




	Go north on H BRYANT RD toward FRANK THOMAS RD	0.27 mi
	Make U-turn and go back on H BRYANT RD	0.85 mi
	Make sharp left on LA HWY 28 E	0.57 mi
	Destination on the right	

### #16 - 7:54 AM - LA HWY 28 E & D NEWCOMB RD (SW) / D Newcomb Rd & La Hwy 28 E



	Go northeast on LA HWY 28 E toward D NEWCOMB RD	0.35 mi
	Destination on the right	

### #17 - 7:55 AM - LA HWY 28 E & MELCHER RD (SW) / La Hwy 28 E & Melcher Rd




2 Pickup


	Go northeast on LA HWY 28 E toward MELCHER RD	0.79 mi
	Turn left on STOCK LANDING RD	0.13 mi
	Destination on the left	

### #18 - 7:57 AM - 8 Stock Landing Road

	Go north on STOCK LANDING RD toward J V COUVILLION RD	1.14 mi
	Destination on the right	

### #19 - 8:00 AM - STOCK LANDING RD & (S) / & Stock Landing Rd

	Continue northeast on STOCK LANDING RD	0.19 mi
	Make U-turn and go back on STOCK LANDING RD	1.46 mi
	Make sharp left on LA HWY 28 E	0.38 mi

 Destination on the left


**#20 - 8:06 AM - 13900 La Hwy 28 E**

3 Pickup

 Continue east on LA HWY 28 E 0.16 mi  
 Destination on the right

**#21 - 8:07 AM - LA HWY 28 E & L ALWELL RD (SW) / Albert Oneal Rd & L Alwell Rd & La Hwy 28 E**

1 Pickup

 Continue east on LA HWY 28 E 0.28 mi  
 Bear right on LA HWY 115 0.29 mi  
 Destination on the left




**#22 - 8:08 AM - 271 Hwy 115**

2 Pickup

 Go south on LA HWY 115 0.40 mi  
 Destination on the left




**#23 - 8:09 AM - 451 Hwy 115**

6 Pickup

 Go south on LA HWY 115 toward AYCOCK RD 0.63 mi  
 Turn right on AYCOCK RD 0.63 mi  
 Destination on the left

**#24 - 8:13 AM - 80 Aycock Rd**

1 Pickup

 Go west on AYCOCK RD toward BETHEL RD 0.43 mi  
 Turn left on BETHEL RD 0.20 mi  
 Destination on the left

**#25 - 8:15 AM - 237 Bethel Rd**

 Go north on BETHEL RD 0.14 mi  
 Destination on the left

**#26 - 8:16 AM - 195 Bethel Rd / 188 Bethel Rd**

1 Pickup

 Continue north on BETHEL RD 500 ft  
 Destination on the left

**#27 - 8:16 AM - 168 Bethel Road**

3 Pickup

 Continue northeast on BETHEL RD 0.83 mi  
 Destination on the right

**#28 - 8:19 AM - 72 Bethel Road**

1 Pickup

-  Continue north on BETHEL RD 478 ft
-  Destination on the left

**#29 - 8:20 AM - 34 Bethel Road / 45 Bethel Road**

1 Pickup

-  Go north on BETHEL RD 319 ft
-  Destination on the left




**#30 - 8:21 AM - 24 Bethel Road**

3 Pickup

-  Go north on BETHEL RD 523 ft
-  Destination on the right

**#31 - 8:22 AM - 19 Bethel Road**

1 Pickup





-  Go north on BETHEL RD toward LA HWY 28 E 505 ft
-  Turn left on LA HWY 28 E 2.03 mi
-  Destination on the right

**#32 - 8:25 AM - 13458 Hwy 28 East**

1 Pickup





-  Continue southwest on LA HWY 28 E 0.23 mi
-  Turn left on DEER TRAIL RD 0.14 mi
-  Destination on the right

**#33 - 8:27 AM - 13404 Hwy 28 East**

-  Go southeast on DEER TRAIL RD toward LA HWY 28 E 0.13 mi
-  Make U-turn and go back on DEER TRAIL RD 0.27 mi
-  Turn left on LA HWY 28 E 1.39 mi
-  Destination on the left

**#34 - 8:30 AM - 13237 La Hwy 28 E**

1 Pickup

-  Go southwest on LA HWY 28 E toward HICKORY GROVE RD 0.43 mi
-  Turn left on LA HWY 1207 3.04 mi
-  Turn right 376 ft
-  Destination on the right

**#35 - 8:36 AM - Hayden R Lawrence Upper Elementary School / 646 Highway 1207**

27 Dropoff

-  Go west 0.11 mi
-  Destination on the right

**#36 - 8:41 AM - Buckeye Elementary School / 642 Highway 1207**

24 Dropoff

# Run - BUCKEYE ELEM/H. R. LAWRENCE AM 15

8/8/2022 - 5/22/2023

Driver: MYERS, KENNETH ERIC

Vehicle: 14-19

Mon, Tue, Wed, Thu, Fri

Time: 38 min

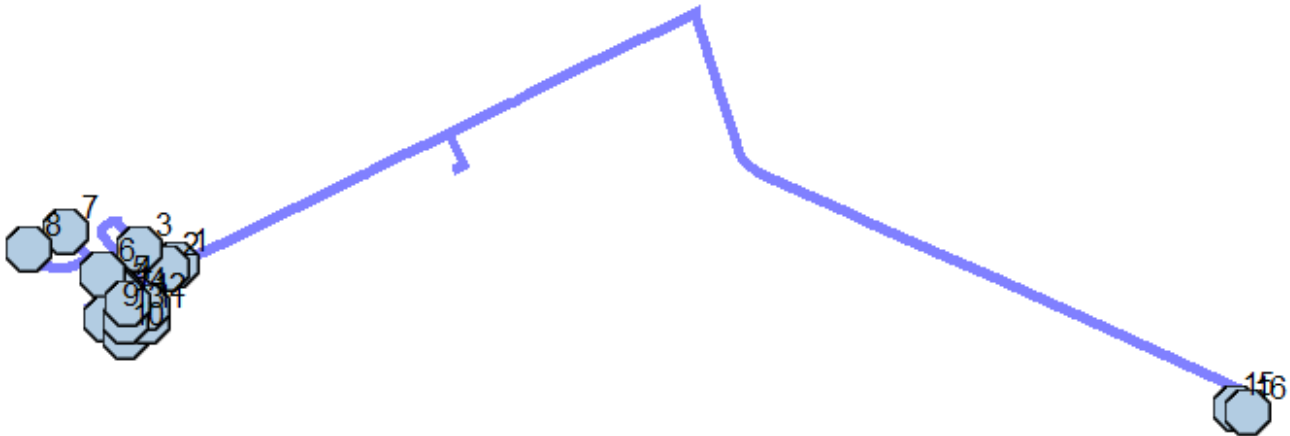
Distance: 11.79 mi

Student Crossing <X>

Students: 38 / 38






Description:

## Map






### #1 - 8:00 AM - LA HWY 28 E & DOGWOOD DR (SW) / DOGWOOD DR & LA HWY 28 E

3 Pickup




-  Go northeast on LA HWY 28 E toward DOGWOOD DR 1.28 mi
-  Turn right on TIGER TRACT 0.20 mi
-  Make U-turn and go back on TIGER TRACT 0.20 mi
-  Turn left on LA HWY 28 E 1.32 mi
-  Destination on the left

### #2 - 8:05 AM - 10315 Hwy 28 East

-  Go southwest on LA HWY 28 E toward LOST RIDGE RD 176 ft
-  Turn right on LOST RIDGE RD 0.13 mi
-  Destination on the left




### #3 - 8:06 AM - 6611 Lost Ridge Road

11 Pickup

-  Go south on LOST RIDGE RD toward LA HWY 28 E 0.51 mi
-  Turn right on LA HWY 28 E 440 ft
-  Destination on the right

#### #4 - 8:10 AM - LA HWY 28 E & MAGNOLIA RD (NE)

7 Pickup

-  Go southwest on LA HWY 28 E toward MAGNOLIA RD 43 ft
-  Turn right on MAGNOLIA RD 35 ft
-  Destination on the right



#### #5 - 8:12 AM - 10115 Hwy 28 East

2 Pickup

-  Go northwest on MAGNOLIA RD 491 ft
-  Destination on the right





#### #6 - 8:13 AM - Unity Baptist Church / 6508 Magnolia Road

2 Pickup

-  Go northwest on MAGNOLIA RD toward JAG RD 0.24 mi
-  Destination on the right






#### #7 - 8:14 AM - 6536 Magnolia Road

3 Pickup

-  Go northwest on MAGNOLIA RD toward LOFTON CEMETERY 16 ft
-  Turn left on LOFTON CEMETERY 0.18 mi
-  Make sharp left on JAG RD 81 ft
-  Destination on the right




#### #8 - 8:16 AM - 41 Lofton Cemetery Road

2 Pickup

-  Go east on JAG RD toward MAGNOLIA RD 0.29 mi
-  Turn right on MAGNOLIA RD 0.20 mi
-  Turn right on LA HWY 28 E 345 ft
-  Turn left on FORTUNE LP 467 ft
-  Destination on the left




#### #9 - 8:19 AM - 110 Fortune Loop

1 Pickup

-  Go southeast on FORTUNE LP toward SWEET BAY LN 0.15 mi
-  Continue on SWEET BAY LN 40 ft
-  Destination on the left

#### #10 - 8:20 AM - 139 Fortune Loop

1 Pickup

-  Go east on SWEET BAY LN toward BLUEWOOD LN 456 ft
-  Turn left on BLUEWOOD LN 361 ft
-  Destination on the right

#### #11 - 8:21 AM - 109 Bluewood Lane

2 Pickup





-  Go north on BLUEWOOD LN 291 ft
-  Destination on the right

**#12 - 8:22 AM - BLUEWOOD LN & GOLDEN LEAF DR (SSE) / Bluewood Ln & Golden Leaf Dr**

1 Pickup

-  Continue north on BLUEWOOD LN 43 ft
-  Turn left on GOLDEN LEAF DR 457 ft
-  Turn left on FORTUNE LP 330 ft
-  Destination on the right

**#13 - 8:23 AM - 143 Fortune Loop**

-  Go south on FORTUNE LP toward SWEET BAY LN 382 ft
-  Make sharp left on SWEET BAY LN 496 ft
-  Turn left on BLUEWOOD LN 0.13 mi
-  Turn left on GOLDEN LEAF DR 457 ft
-  Turn right on FORTUNE LP 76 ft
-  Destination on the right

**#14 - 8:25 AM - 157 Fortune Loop**

3 Pickup

-  Continue north on FORTUNE LP 309 ft
-  Turn right on LA HWY 28 E 2.67 mi
-  Turn right on LA HWY 1207 2.94 mi
-  Turn right 0.16 mi
-  Destination on the left

**#15 - 8:34 AM - Buckeye Elementary School / 642 Highway 1207**

16 Dropoff

-  Go east 0.11 mi
-  Destination on the left

**#16 - 8:37 AM - Hayden R Lawrence Upper Elementary School / 646 Highway 1207**

22 Dropoff