

Run - MARTIN PARK ELEM AM 01

8/8/2022 - 5/22/2023

Driver: BUCKNER, D'JUAN

Vehicle: 19-03

Mon, Tue, Wed, Thu, Fri

Time: 37 min

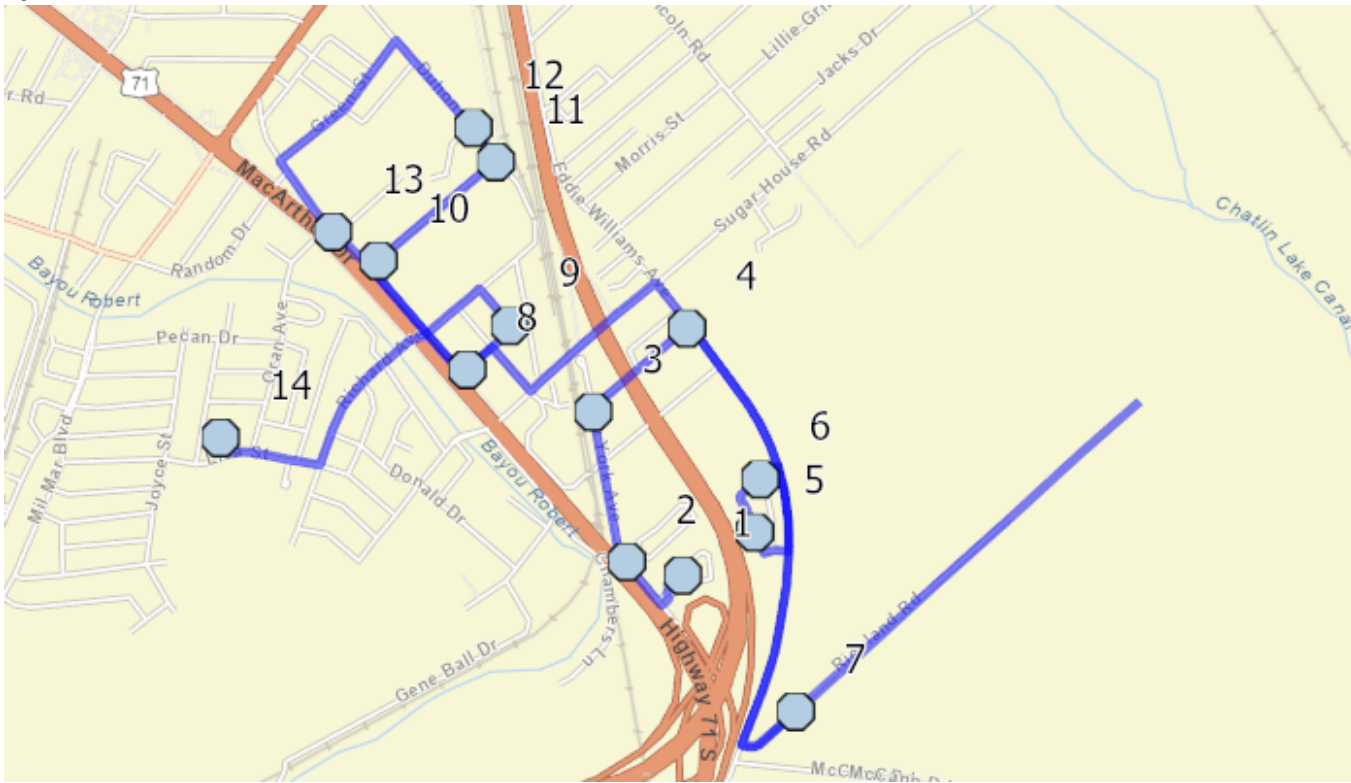
Distance: 9.77 mi

Student Crossing <X>




Students: 10 / 10

Description: RTE. 21-164

Map



#1 - 7:13 AM - 4351 Carlyle Lp / 4313 Carlyle Lp




-  Go southwest on CARLYLE LP toward NEW YORK AV 480 ft
-  Turn right on NEW YORK AV 0.13 mi
-  Destination on the right

#2 - 7:14 AM - NEW YORK AV & STRATFORD ST (ESE)

2 Pickup

-  Continue north on NEW YORK AV 0.35 mi
-  Destination on the right

#3 - 7:16 AM - NEW YORK AV & ELAINE ST (SSE) / ELAINE ST & NEW YORK AV

-  Continue north on NEW YORK AV 43 ft
-  Turn right on ELAINE ST 0.29 mi
-  Destination on the right

#4 - 7:17 AM - ELAINE ST & EDDIE WILLIAMS AVE (SSW) / EDDIE WILLIAMS AVE & ELAINE ST






1 Pickup

-  Continue northeast on ELAINE ST 43 ft
-  Turn right on EDDIE WILLIAMS AVE 0.58 mi
-  Turn right on DENNINGS DR 299 ft
-  Turn right on LAWSON DR 273 ft
-  Destination on the left


#5 - 7:20 AM - 5760 Lawson Drive

-  Go north on LAWSON DR 0.15 mi
-  Destination on the right

#6 - 7:21 AM - LAWSON DR & HARRIS DR (SSW) / HARRIS DR & LAWSON DR






-  Go northeast on LAWSON DR toward HARRIS DR 266 ft
-  Turn right on EDDIE WILLIAMS AVE 0.65 mi
-  Turn left on RICHLAND RD 1.22 mi
-  Make U-turn and go back on RICHLAND RD 1.06 mi
-  Destination on the left

#7 - 7:29 AM - 28 Richland Road






-  Continue southwest on RICHLAND RD 0.16 mi
-  Turn right on EDDIE WILLIAMS AVE 1.16 mi
-  Turn left on SUGAR HOUSE RD 0.38 mi
-  Turn right on WELLS BL 0.13 mi
-  Turn left on SMITH AV 402 ft
-  Destination on the left

#8 - 7:35 AM - 5115 South Macarthur Drive

3 Pickup

-  Go southwest on SMITH AV toward S MACARTHUR DR 79 ft
-  Turn right on S MACARTHUR DR 0.12 mi
-  Turn right on RICHARD AV 0.16 mi
-  Turn right on BURNAMAN ST 0.11 mi
-  Destination on the right

#9 - 7:37 AM - BURNAMAN ST & SMITH AV (WNW)

-  Continue southeast on BURNAMAN ST 43 ft
-  Turn right on SMITH AV 0.16 mi
-  Turn right on S MACARTHUR DR 0.32 mi
-  Turn right on WILLOW GLEN ST 132 ft
-  Destination on the right

#10 - 7:39 AM - 4615 South Macarthur Drive

-  Continue northeast on WILLOW GLEN ST 0.35 mi
-  Destination on the right






#11 - 7:41 AM - WILLOW GLEN ST & DUHON LN (SSW) / Duhon Ln & Willow Glen St

-  Continue northeast on WILLOW GLEN ST 43 ft
-  Turn left on DUHON LN 473 ft
-  Destination on the right







#12 - 7:42 AM - DUHON LN & MIRACLE DR (ESE)

4 Pickup

-  Continue northeast on WILLOW GLEN ST 43 ft
-  Turn left on DUHON LN 473 ft
-  Destination on the right

-  Go northwest on DUHON LN toward MIRACLE DR 0.27 mi
-  Turn left on GREEN ST 0.39 mi
-  Turn left on LAKESIDE DR 0.16 mi
-  Continue on S MACARTHUR DR 234 ft
-  Destination on the right

#13 - 7:45 AM - S MACARTHUR DR & BETTY ST (WNW) / Betty St & S Macarthur Dr

-  Continue southeast on S MACARTHUR DR 0.32 mi
-  Turn right on RICHARD AV 225 ft
-  Bear left on RICHARD AVE 0.36 mi
-  Turn right on LISA ST 0.20 mi
-  Turn right on M PARK LOAD/UNLOAD LOOP 201 ft
-  Destination on the right

#14 - 7:50 AM - Martin Park Elementary School / 4203 Lisa Street
10 Dropoff

Run - MARTIN PARK ELEM AM 02

8/8/2022 - 5/22/2023

Driver: Williams, Gre'Gette

Vehicle:

Mon, Tue, Wed, Thu, Fri

Time: 14 min

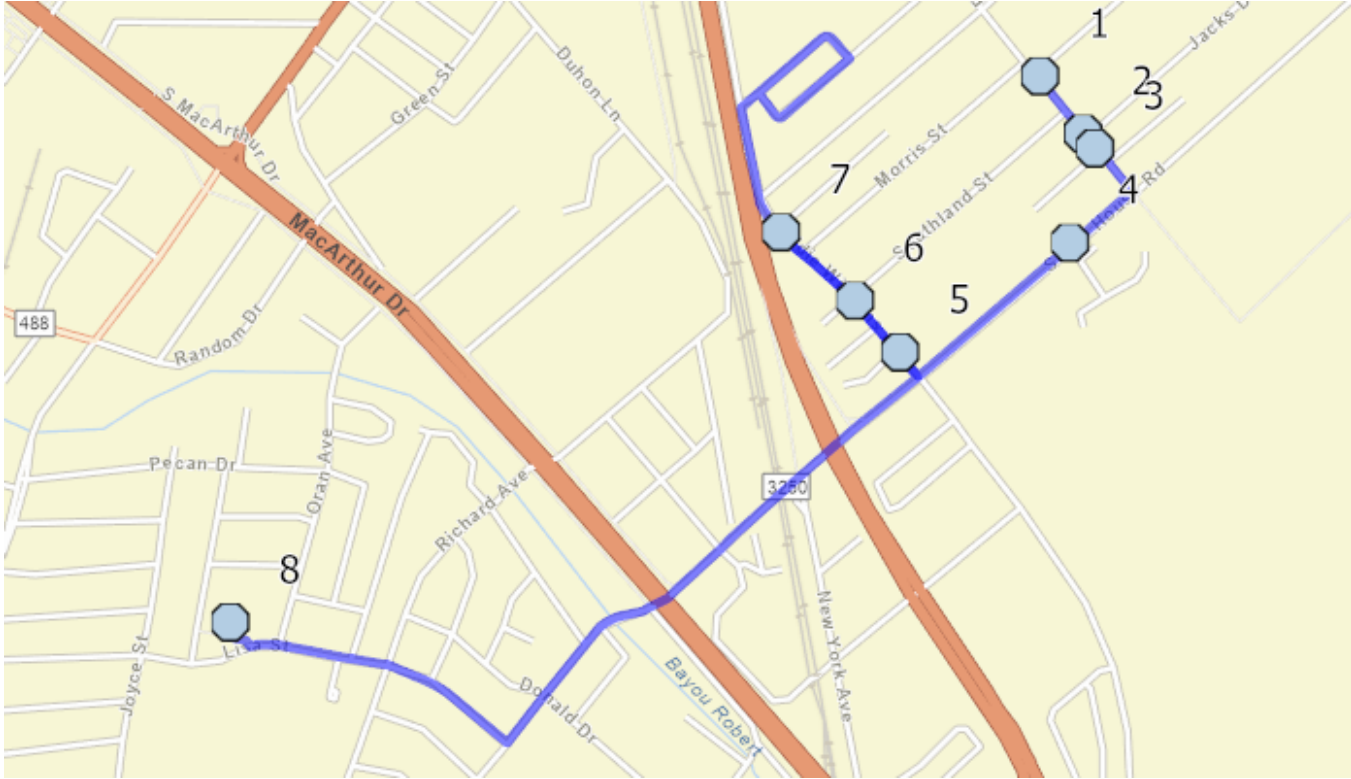
Distance: 3.26 mi

Student Crossing <X>

Students: 9 / 9

Description: RTE. 21-197

Map



#1 - 7:35 AM - LINCOLN RD & LILLIE GRIMBLE AVE (ESE) / LILLIE GRIMBLE AVE & LINCOLN RD



Go southeast on LINCOLN RD toward SOUTHLAND ST

0.10 mi

Destination on the right

#2 - 7:36 AM - LINCOLN RD & JACKS DR (WNW) / JACKS DR & LINCOLN RD



Continue southeast on LINCOLN RD

147 ft

Destination on the right

#3 - 7:37 AM - LINCOLN RD & PIN OAK DR (NW)

3 Pickup



Go southeast on LINCOLN RD toward PIN OAK DR

425 ft

Turn right on SUGAR HOUSE RD

0.12 mi

Destination on the right

#4 - 7:38 AM - SUGAR HOUSE RD & GREEN MEADOW ST (NNE) / GREEN MEADOW ST & SUGAR HOUSE RD

6 Pickup



Go southwest on SUGAR HOUSE RD toward GREEN MEADOW ST















0.29 mi

Turn right on EDDIE WILLIAMS AVE

227 ft

Destination on the right

#5 - 7:39 AM - EDDIE WILLIAMS AVE & MARGARET ST (ESE)

-  Continue northwest on EDDIE WILLIAMS AVE 523 ft
-  Destination on the right
- #6 - 7:40 AM - EDDIE WILLIAMS AVE & SOUTHLAND ST (ESE)**
-  Continue northwest on EDDIE WILLIAMS AVE 0.15 mi
-  Destination on the right
- #7 - 7:41 AM - EDDIE WILLIAMS AVE & MCDONALD ST (ESE)**
-  Continue north on EDDIE WILLIAMS AVE 0.19 mi
-  Turn right on PAYNE ST 0.21 mi
-  Turn right on VERMONT ST 0.13 mi
-  Bear right on DELORIS ST 246 ft
-  Turn left on PAYNE ST and immediately turn left on EDDIE WILLIAMS AVE 0.51 mi
-  Turn right on SUGAR HOUSE RD 0.51 mi
-  Continue on JEFF DAVIS DR 0.29 mi
-  Turn right on LISA ST 0.41 mi
-  Turn right on M PARK LOAD/UNLOAD LOOP 201 ft
-  Destination on the right
- #8 - 7:50 AM - Martin Park Elementary School / 4203 Lisa Street**
- 9 Dropoff

Run - MARTIN PARK ELEM AM 03

8/8/2022 - 5/22/2023

Driver: LOTT, DAVID

Vehicle:

Mon, Tue, Wed, Thu, Fri

Time: 16 min

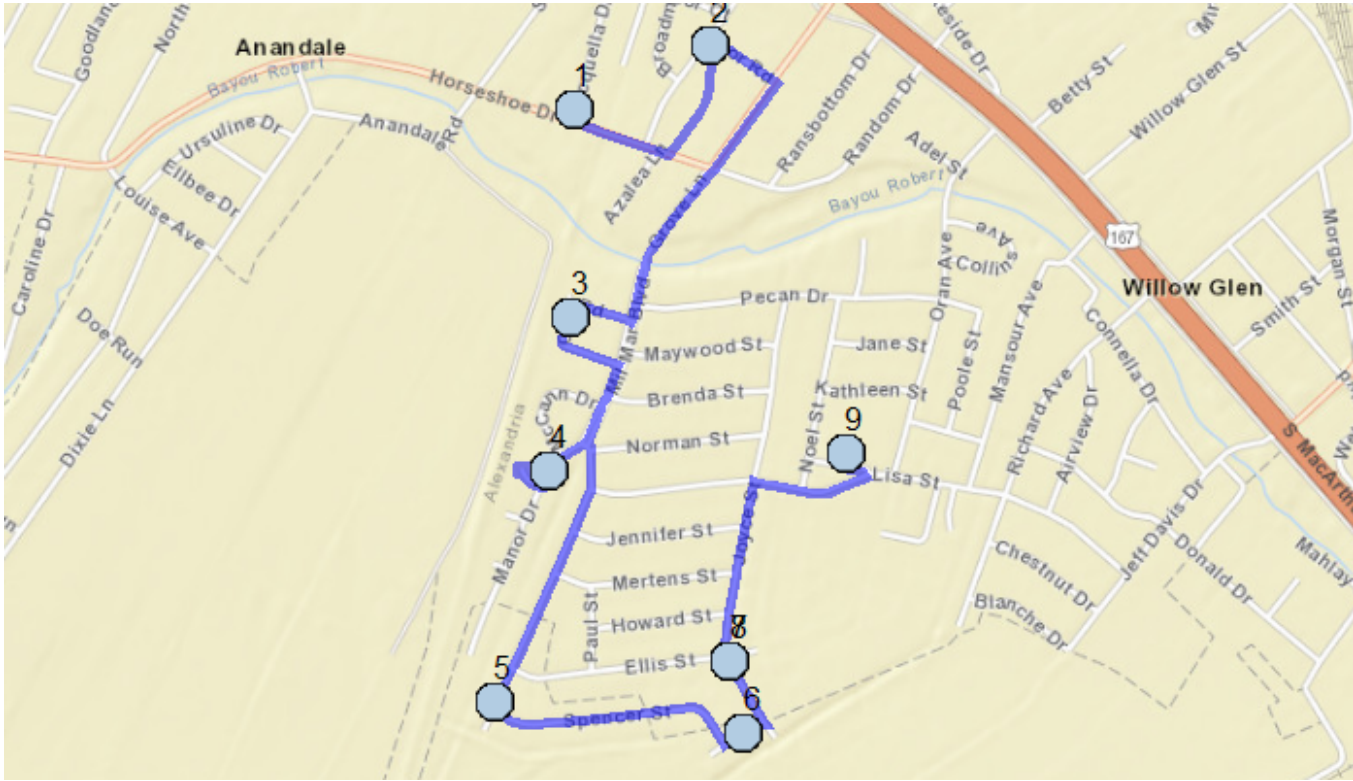
Distance: 2.91 mi

Student Crossing <X>

Students: 1 / 1

Description: RTE. 21-043

Map



#1 - 7:33 AM - 3407 Jacquella Drive

1 Pickup



Go south on JACQUELLA DR toward HORSESHOE DR

86 ft

Turn left on HORSESHOE DR

0.15 mi

Turn left on RUTLAND RD

0.17 mi

Destination on the left

#2 - 7:35 AM - 5303 Rutland Road



Go north on RUTLAND RD toward MOOR RD

62 ft

Make sharp right on MOOR RD

0.11 mi

Turn right on HORSESHOE DR

0.16 mi

Continue on GROVE RD

0.17 mi

Continue on MIL MAR BLVD

422 ft

Turn right on CARL RD







474 ft

Turn left at DYER DR to stay on CARL RD




80 ft

Destination on the left





#3 - 7:38 AM - 3719 Carl Road

-  Go southeast on CARL RD toward MIL MAR BLVD 0.13 mi
-  Turn right on MIL MAR BLVD 0.11 mi
-  Bear right on MANOR DR 515 ft
-  Turn right on RUTH CIR and immediately make sharp right on RUTH CIR 0.11 mi
-  Turn left on MANOR DR 125 ft
-  Destination on the left




#4 - 7:41 AM - 6102 Manor Drive

-  Go northeast on MANOR DR toward MCCANN DR 390 ft
-  Make sharp right on MIL MAR BLVD 0.40 mi
-  Destination on the right

#5 - 7:43 AM - MIL MAR BLVD & SPENCER ST (N)

-  Go southwest on MIL MAR BLVD toward SPENCER ST 43 ft
-  Turn left on SPENCER ST 0.36 mi
-  Turn left on KIRKPATRICK ST 170 ft
-  Destination on the left

#6 - 7:45 AM - 3916 Kirkpatrick St

-  Go northeast on KIRKPATRICK ST toward JOYCE ST 167 ft
-  Turn left on JOYCE ST 527 ft
-  Destination on the right

#7 - 7:46 AM - JOYCE ST & ELLIS ST (SE) / Ellis St & Joyce St

-  Idle

#8 - 7:47 AM - JOYCE ST & ELLIS ST (SE) / Ellis St & Joyce St

-  Go north on JOYCE ST toward ELLIS ST 0.26 mi
-  Turn right on LISA ST 0.17 mi
-  Turn left on M PARK LOAD/UNLOAD LOOP 201 ft
-  Destination on the right

#9 - 7:50 AM - Martin Park Elementary School / 4203 Lisa Street

1 Dropoff