

# Run - Lessie Moore\ Pineville Elem Am 01

8/8/2022 - 5/22/2023

Driver: DELACERDA, LYNETTE

Vehicle: 17-06

Mon, Tue, Wed, Thu, Fri

Time: 30 min

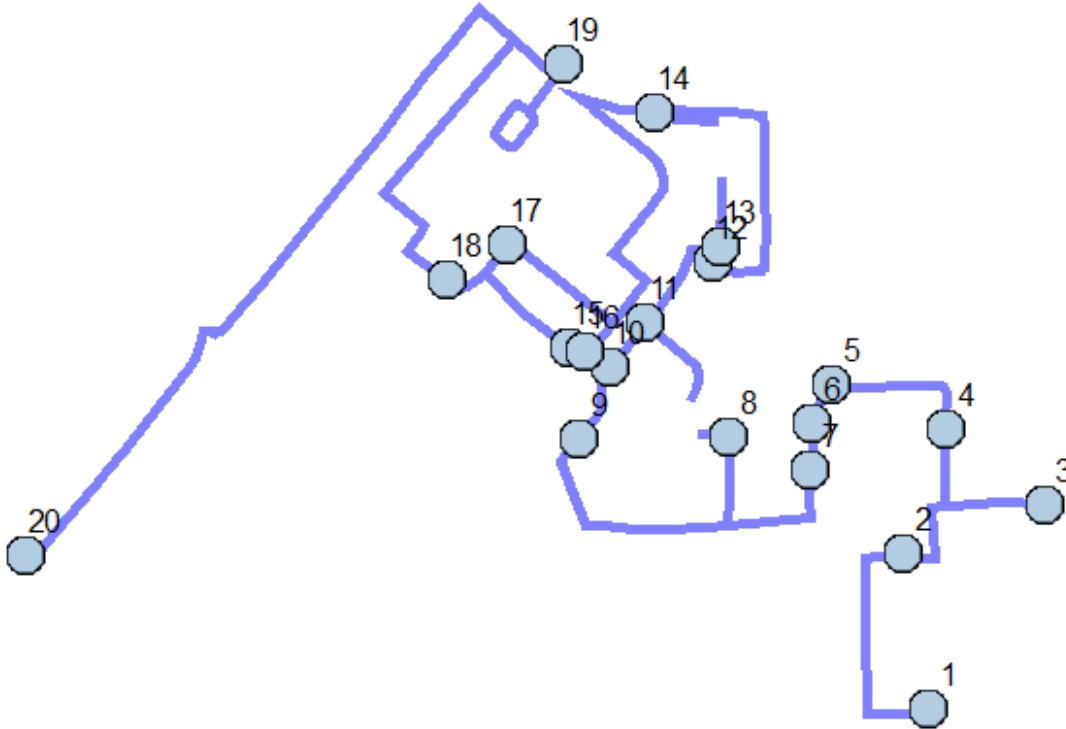
Distance: 8.05 mi

Student Crossing <X>

Students: 71 / 71






Description:

## Map



### #1 - 7:24 AM - MASON ST & LARRY ST (NNW) / LARRY ST & MASON ST

15 Pickup

-  Go south on MASON ST toward LARRY ST 43 ft
-  Turn right on LARRY ST 516 ft
-  Turn right on C L BRADFORD ST 0.24 mi
-  Turn right on SMITH ST 320 ft
-  Destination on the left

### #2 - 7:26 AM - 415 Smith Road


9 Pickup

-  Continue east on SMITH ST 240 ft
-  Turn left on MASON ST 415 ft
-  Turn right on MELROSE ST 0.10 mi
-  Continue on LA HWY 107 360 ft
-  Destination on the right

### #3 - 7:27 AM - 2116 Old Marksville Hwy / 2110 Old Marksville Hwy




1 Pickup

-  Go back west on LA HWY 107 360 ft

-  Continue on MELROSE ST 446 ft
-  Turn right on MCDERMOTT ST 0.12 mi
-  Destination on the right

**#4 - 7:27 AM - MCDERMOTT ST & FAIRBROOK ST (SSE) / FAIRBROOK ST & MCDERMOTT ST**

2 Pickup

-  Go north on MCDERMOTT ST toward FAIRBROOK ST 317 ft
-  Bear left on GLENDALE ST 0.18 mi
-  Destination on the right

**#5 - 7:28 AM - GLENDALE ST & FOREST AV (ENE) / Forest Av & Glendale St**

10 Pickup

-  Continue west on GLENDALE ST 43 ft
-  Turn left on FOREST AV 326 ft
-  Destination on the right





**#6 - 7:29 AM - FOREST AV & FAIRBROOK ST (N) / Fairbrook St & Forest Av**

4 Pickup

-  Continue south on FOREST AV 375 ft
-  Destination on the right









**#7 - 7:29 AM - FOREST AV & MEADOW ST (NNW)**

1 Pickup

-  Go south on FOREST AV toward MEADOW ST 368 ft
-  Turn right on MELROSE ST 0.13 mi
-  Turn right on HOLLY OAK ST 0.13 mi
-  Destination on the right

**#8 - 7:30 AM - HOLLY OAK ST & MYERS ST (SSE)**

3 Pickup

-  Continue north on HOLLY OAK ST 43 ft
-  Turn left on MYERS ST 232 ft
-  Make U-turn and go back on MYERS ST 232 ft
-  Turn right on HOLLY OAK ST 0.14 mi
-  Turn right on MELROSE ST 0.22 mi
-  Turn right on MESSER ST 0.11 mi
-  Turn right on COTTON ST 226 ft
-  Destination on the right

**#9 - 7:33 AM - COTTON ST & SUNSHINE DR (SSW) / Cotton St & Sunshine Dr**

4 Pickup








	Continue northeast on COTTON ST	340 ft
	Continue on FOX ST	306 ft
	Destination on the right	

**#10 - 7:33 AM - 606 Fox St**

2 Pickup




	Go northeast on FOX ST	455 ft
	Turn right on CATHERINE ST	2 ft
	Destination on the right	

**#11 - 7:33 AM - CATHERINE ST & (W) / & Catherine St**

	Continue southeast on CATHERINE ST	525 ft
	Bear right on QUAIL LN	304 ft
	Make U-turn and go back on QUAIL LN	304 ft
	Bear left on CATHERINE ST	528 ft
	Turn right on FOX ST	0.13 mi
	Continue on HEMBLING DR	242 ft
	Destination on the right	







**#12 - 7:35 AM - HEMBLING DR & HILTON CT (WNW) / Hembling Dr & Hilton Ct**

2 Pickup

	Go southeast on HEMBLING DR toward HILTON CT	43 ft
	Make sharp left on HILTON CT	145 ft
	Destination on the right	






**#13 - 7:35 AM - 102 Hilton Court**

3 Pickup

	Go north on HILTON CT toward HEMBLING DR	0.11 mi
	Make U-turn and go back on HILTON CT	0.13 mi
	Turn left on HEMBLING DR	0.31 mi
	Turn left on LA HWY 28 E	0.16 mi
	Turn left on COTTINGHAM EXPRESSWAY	37 ft
	Destination on the right	

**#14 - 7:38 AM - COTTINGHAM EXPRESSWAY & LA HWY 28 E (NNW) / Cottingham Expressway & La Hwy 28 E**






2 Pickup

	Go south on COTTINGHAM EXPRESSWAY toward LA HWY 28 E	30 ft
	Turn left on LA HWY 28 E	460 ft
	Make U-turn at COTTINGHAM EXPRESSWAY and go back on LA HWY 28 E	0.22 mi
	Make sharp left on GRIFFITH ST	0.20 mi
	Bear right on HARTSFIELD AV	0.12 mi

	Turn left on PURSER ST	344 ft
	Turn right on MESSER ST	0.15 mi
	Turn right on CUMMINS ST	134 ft
	Destination on the left	

**#15 - 7:42 AM - 506 Cummins St**

2 Pickup

	Go northwest on CUMMINS ST toward ARKANSAS ST	0.17 mi
	Turn right on ARKANSAS ST	334 ft
	Turn right on PENICK ST	0.20 mi
	Turn right on MESSER ST	318 ft
	Destination on the right	







**#16 - 7:44 AM - MESSER ST & CUMMINS ST (NNE) / Cummins St & Messer St**

4 Pickup

	Continue southwest on MESSER ST	43 ft
	Turn right on CUMMINS ST	0.20 mi
	Turn right on ARKANSAS ST	291 ft
	Destination on the right	








**#17 - 7:45 AM - ARKANSAS ST & PENICK ST (SSW) / Arkansas St & Penick St**

1 Pickup

	Continue northeast on ARKANSAS ST	43 ft
	Turn right on PENICK ST	0.20 mi
	Turn right on MESSER ST	361 ft
	Turn right on CUMMINS ST	0.20 mi
	Turn left on ARKANSAS ST	365 ft
	Destination on the right	








**#18 - 7:47 AM - ARKANSAS ST & HOLLOWAY DR (ESE) / Arkansas St & Holloway Dr & Prairie St**

6 Pickup

	Go northwest on ARKANSAS ST toward HOLLOWAY DR / PRAIRIE ST	43 ft
	Continue on PRAIRIE ST	356 ft
	Turn right on COLLEGE DR	243 ft
	Turn left on O NEAL LN	426 ft
	Turn right on CREED ST	0.31 mi
	Turn right on GRIFFITH ST	439 ft
	Destination on the left	

**#19 - 7:50 AM - Lessie Moore Elementary School / 207 Griffith Street**

49 Dropoff

	Go southwest on HOLLY ST	352 ft
	Turn right to stay on HOLLY ST	0.25 mi
	Turn left on GRIFFITH ST	0.15 mi
	Turn left on DONAHUE FERRY RD	0.65 mi
	Turn left on LA HWY 165 BUSINESS	228 ft
	Bear right on MAIN ST	0.39 mi
	Destination on the right	

**#20 - 7:55 AM - Pineville Elementary School / 835 Main Street**

22 Dropoff

# Run - Lessie Moore\ Pineville Elem AM 02

8/8/2022 - 5/22/2023

Driver: MORPHEW, CYNTHIA L

Vehicle: 15-15

Mon, Tue, Wed, Thu, Fri

Time: 31 min

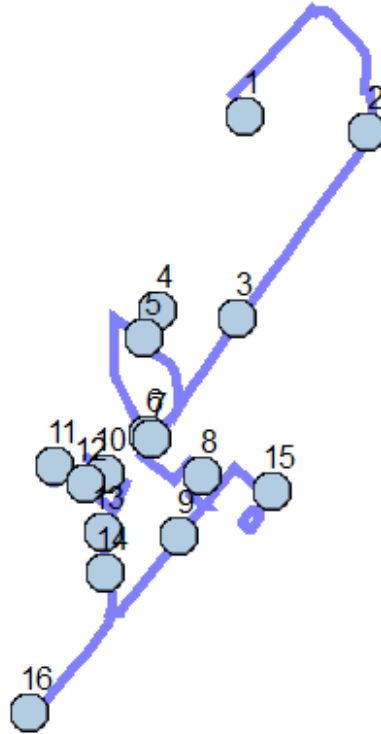
Distance: 9.2 mi

Student Crossing <X>

Students: 46 / 46






Description:

## Map





### #1 - 7:24 AM - 10 Baywood Drive / 5 Baywood Drive

2 Pickup

-  Go northwest on BAYWOOD DR toward LA HWY 165 469 ft
-  Turn right on LA HWY 165 0.40 mi
-  Turn right on JOE GEORGE ST 0.40 mi
-  Turn right on LA HWY 165 BUSINESS 0.15 mi
-  Destination on the right





### #2 - 7:26 AM - 1046 Edgewood Drive


4 Pickup

-  Continue southwest on LA HWY 165 BUSINESS 0.77 mi
-  Destination on the right

### #3 - 7:28 AM - Mohammed Abd / 2355 La Hwy 165 Business



3 Pickup

-  Continue southwest on LA HWY 165 BUSINESS 0.36 mi
-  Make sharp right on JEFFERSON HW 0.27 mi
-  Turn right on JEANSONNE ST 0.12 mi
-  Make U-turn and go back on JEANSONNE ST 78 ft

 Destination on the left

#### #4 - 7:30 AM - 126 Jeansonne St

3 Pickup

 Go south on JEANSONNE ST 523 ft  
 Destination on the right

#### #5 - 7:31 AM - JEANSONNE ST & JEFFERSON HW (N) / Jeansonne St & Jefferson Hw

2 Pickup







 Go south on JEANSONNE ST toward JEFFERSON HW 43 ft  
 Turn left on JEFFERSON HW 0.27 mi  
 Bear right on LA HWY 165 BUSINESS 0.15 mi  
 Turn right on LAWRENCE BL 117 ft  
 Destination on the right

#### #6 - 7:32 AM - LAWRENCE BL & HUDSON ST (SE) / Hudson St & Lawrence Bl

 Go north on LAWRENCE BL toward HUDSON ST 0.43 mi  
 Make sharp right on JEFFERSON HW 0.40 mi  
 Bear right on LA HWY 165 BUSINESS 0.14 mi  
 Destination on the right





#### #7 - 7:35 AM - LA HWY 165 BUSINESS & LAWRENCE BL (NNE)

3 Pickup

 Go southwest on LA HWY 165 BUSINESS toward LAWRENCE BL 321 ft  
 Turn left on CORRINE ST 0.14 mi  
 Turn left on JEWEL ST 463 ft  
 Turn right on MORIARTY ST 338 ft  
 Turn right on OAKLAND ST 82 ft  
 Destination on the left



#### #8 - 7:37 AM - 1806 OAKLAND ST / 310 Moriarity St

2 Pickup

 Go southwest on OAKLAND ST toward CORRINE ST 376 ft  
 Turn left on CORRINE ST 348 ft  
 Turn right on DONAHUE FERRY RD 0.14 mi  
 Destination on the right

#### #9 - 7:38 AM - DONAHUE FERRY RD & O NEAL LN (NNE) / Donahue Ferry Rd & O Neal Ln







5 Pickup

 Continue southwest on DONAHUE FERRY RD 0.35 mi  
 Turn right on LA HWY 165 BUSINESS 0.46 mi

 Turn left on LALLAH ST 374 ft  
 Destination on the left




**#10 - 7:41 AM - 605 Lallah St**

8 Pickup

 Continue northwest on LALLAH ST 0.10 mi  
 Make U-turn and go back on LALLAH ST 0.11 mi  
 Turn right on HENRY ST 441 ft  
 Make sharp right on CLAIBORNE ST 0.16 mi  
 Make sharp left on Pineville High Loading/Unloading Zone 235 ft  
 Destination on the right




**#11 - 7:43 AM - Line St & Pineville High Loading/Unloading Zone (ENE)**

1 Pickup

 Go east on Pineville High Loading/Unloading Zone toward CLAIBORNE ST 0.15 mi  
 Turn right on CLAIBORNE ST 489 ft  
 Destination on the left



**#12 - 7:46 AM - CLAIBORNE ST & FAIRVIEW ST (ESE) / Claiborne St & Fairview St**

1 Pickup

 Go southeast on CLAIBORNE ST toward HENRY ST 0.13 mi  
 Turn right on LA HWY 165 BUSINESS 429 ft  
 Destination on the right





**#13 - 7:46 AM - LA HWY 165 BUSINESS & FAIRMONT ST (N) / Fairmont St & La Hwy 165 Business**

6 Pickup

 Go south on LA HWY 165 BUSINESS toward FAIRMONT ST 0.14 mi  
 Destination on the right

**#14 - 7:47 AM - Jefferson Ct & Military Hwy / 1402 Military Hwy**

6 Pickup

 Go south on LA HWY 165 BUSINESS toward OAKLAND ST 0.13 mi  
 Turn left on DONAHUE FERRY RD 0.65 mi  
 Turn right on GRIFFITH ST 0.15 mi  
 Destination on the left

**#15 - 7:50 AM - Lessie Moore Elementary School / 207 Griffith Street**

24 Dropoff

 Go southwest on HOLLY ST 352 ft  
 Turn right to stay on HOLLY ST 0.25 mi  
 Turn left on GRIFFITH ST 0.15 mi  
 Turn left on DONAHUE FERRY RD 0.65 mi





Turn left on LA HWY 165 BUSINESS

228 ft

Bear right on MAIN ST

0.39 mi

Destination on the right

## #16 - 7:55 AM - Pineville Elementary School / 835 Main Street

22 Dropoff

# Run - Lessie Moore\ Pineville Elem Am 03

8/8/2022 - 5/22/2023

Driver: AUGUSTINE, Johnny

Vehicle: 19-04

Mon, Tue, Wed, Thu, Fri

Time: 18 min

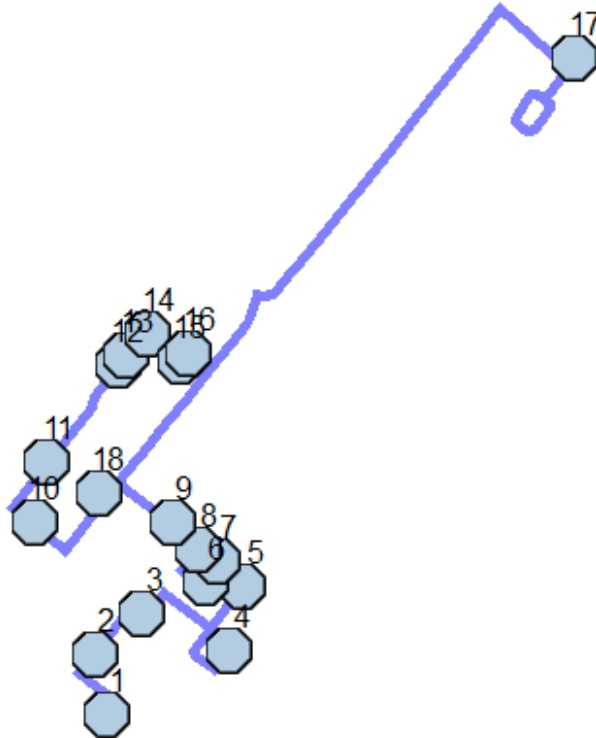
Distance: 4.71 mi

Student Crossing <X>

Students: 49 / 49





Description:

## Map



### #1 - 7:37 AM - HUNTER ST & MYERS ST (NE)

2 Pickup

-  Go northeast on HUNTER ST toward GRANT ST 106 ft
-  Bear left on BRICE ST 445 ft
-  Turn right on SANDERS ST 237 ft
-  Destination on the right





### #2 - 7:37 AM - SANDERS ST & DILLON ST (SSW) / DILLON ST & SANDERS ST

1 Pickup

-  Continue northeast on SANDERS ST 0.11 mi
-  Turn right on E SHAMROCK AV 123 ft
-  Destination on the right

### #3 - 7:38 AM - E SHAMROCK AV & ERION ST (WNW)

8 Pickup

-  Go southeast on E SHAMROCK AV toward ERION ST 43 ft
-  Turn left on ERION ST 249 ft
-  Turn right on FOURTH ST 0.15 mi
-  Turn right on MELROSE ST 43 ft



Destination on the left

### #4 - 7:39 AM - MELROSE ST & FOURTH ST (SSW) / Fourth St & Melrose St

1 Pickup



Go southwest on MELROSE ST toward E SHAMROCK AV 215 ft



Turn right on E SHAMROCK AV 246 ft



Turn right on ST JOSEPH ST 0.14 mi



Destination on the right

### #5 - 7:40 AM - ST JOSEPH ST & REAGAN ST (SSW) / REAGAN ST & ST JOSEPH ST

2 Pickup



Go northeast on ST JOSEPH ST toward REAGAN ST 43 ft



Turn left on REAGAN ST 277 ft



Turn left on EDENBORN ST 227 ft



Destination on the right

### #6 - 7:41 AM - EDENBORN ST & THIRD ST (NNE) / Edenborn St & Third St

3 Pickup



Go southwest on EDENBORN ST toward THIRD ST 43 ft



Turn right on THIRD ST 254 ft



Turn right on ERION ST 279 ft



Turn right on REAGAN ST 213 ft



Destination on the right

### #7 - 7:41 AM - REAGAN ST & EDENBORN ST (WNW) / EDENBORN ST & REAGAN ST

6 Pickup



Go southeast on REAGAN ST toward EDENBORN ST 43 ft



Turn right on EDENBORN ST 270 ft



Turn right on THIRD ST 254 ft



Turn right on ERION ST 236 ft



Destination on the right

### #8 - 7:42 AM - ERION ST & REAGAN ST (SSW)

1 Pickup



Go northeast on ERION ST toward REAGAN ST 43 ft







Turn left on REAGAN ST 328 ft



Destination on the right

### #9 - 7:43 AM - REAGAN ST & COLLEGE DR (ESE) / College Dr & Reagan St

2 Pickup

-  Go northwest on REAGAN ST toward COLLEGE DR 0.12 mi
-  Turn left on MAIN ST 0.15 mi
-  Turn right on W SHAMROCK AV 366 ft
-  Destination on the right

**#10 - 7:44 AM - W SHAMROCK AV & WEBSTER ST (ESE) / W Shamrock Av & Webster St**

1 Pickup

-  Continue northwest on W SHAMROCK AV 246 ft
-  Turn right on BERRY ST 512 ft
-  Destination on the right

**#11 - 7:44 AM - CORK ST & ST MARTIN AVE / 823 BERRY ST**

1 Pickup

-  Go northeast on BERRY ST 0.21 mi
-  Destination on the right

**#12 - 7:45 AM - BERRY ST & WILLIAMS HILL RD (SSW) / Berry St & Williams Hill Rd**

1 Pickup

-  Continue northeast on BERRY ST 121 ft
-  Destination on the right



**#13 - 7:45 AM - BERRY ST & VALLEY DR (SSW)**

4 Pickup

-  Continue northeast on BERRY ST 281 ft
-  Turn right on HILL ST 45 ft
-  Destination on the right

**#14 - 7:46 AM - HILL ST & AUBREY ST (WNW) / AUBREY ST & HILL ST**

14 Pickup





-  Go southeast on HILL ST toward AUBREY ST 374 ft
-  Destination on the right

**#15 - 7:46 AM - HILL ST & RUSSELL CT (WNW) / Hill St & Russell Ct**

2 Pickup

-  Continue southeast on HILL ST 43 ft
-  Turn left on RUSSELL CT 92 ft
-  Destination on the left








**#16 - 7:46 AM - 107 Russell Ct**

-  Go north on RUSSELL CT toward HILL ST 131 ft
-  Make U-turn and go back on RUSSELL CT 223 ft
-  Turn left on HILL ST 211 ft
-  Turn left on MAIN ST 0.13 mi

	Bear left on LA HWY 165 BUSINESS	228 ft
	Turn right on DONAHUE FERRY RD	0.65 mi
	Turn right on GRIFFITH ST	0.15 mi
	Destination on the left	

**#17 - 7:50 AM - Lessie Moore Elementary School / 207 Griffith Street**

**35 Dropoff**

	Go southwest on HOLLY ST	352 ft
	Turn right to stay on HOLLY ST	0.25 mi
	Turn left on GRIFFITH ST	0.15 mi
	Turn left on DONAHUE FERRY RD	0.65 mi
	Turn left on LA HWY 165 BUSINESS	228 ft
	Bear right on MAIN ST	0.39 mi
	Destination on the right	

**#18 - 7:55 AM - Pineville Elementary School / 835 Main Street**

**14 Dropoff**

# Run - Lessie Moore\ Pineville Elem Am 04

8/8/2022 - 5/22/2023

Driver: LOTT, JOSEPH

Vehicle: 20-02

Mon, Tue, Wed, Thu, Fri

Time: 20 min

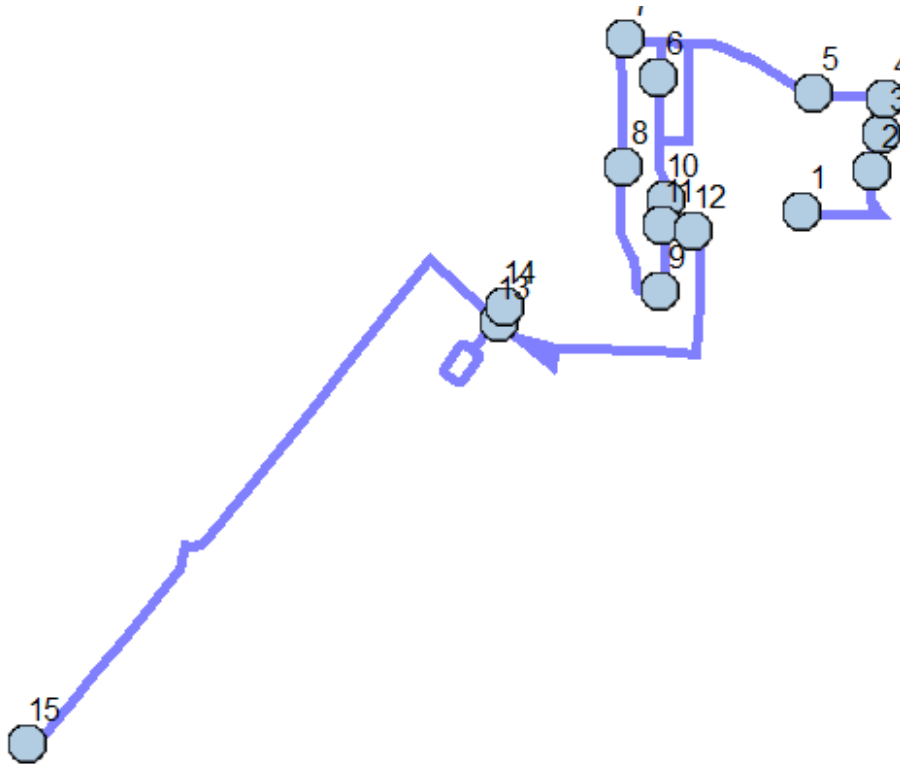
Distance: 5.26 mi

Student Crossing <X>

Students: 68 / 68

Description:

## Map



### #1 - 7:35 AM - 210 Bell Rd

3 Pickup

-  Go east on BELL RD toward PELICAN DR 0.13 mi
-  Make sharp left on PELICAN DR 419 ft
-  Destination on the right

### #2 - 7:36 AM - PLEASANT VALLEY TRAILER PARK (S) / PELICAN DR & PLEASANT VALLEY DR

3 Pickup

-  Continue north on PELICAN DR 351 ft
-  Destination on the right

### #3 - 7:36 AM - 224 Pelican Dr

3 Pickup

-  Go north on PELICAN DR toward HAYES ST 309 ft
-  Destination on the right






### #4 - 7:36 AM - PELICAN DR & HAYES DR (SSE) / HAYES DR & PELICAN DR

2 Pickup

-  Go west on PELICAN DR 0.13 mi
-  Destination on the right

**#5 - 7:36 AM - PELICAN DR & JO ANNE DR (ENE) / JO ANNE DR & PELICAN DR**

3 Pickup

-  Go northwest on PELICAN DR toward JO ANNE DR 0.24 mi
-  Turn left on ANDERSON ST 0.17 mi
-  Turn right on WHEAT ST 260 ft
-  Turn right on JEANNIE ST 0.11 mi
-  Destination on the left

**#6 - 7:39 AM - 1417 Jeannie St**

8 Pickup

-  Continue north on JEANNIE ST 319 ft
-  Turn left on PELICAN DR 319 ft
-  Destination on the right

**#7 - 7:39 AM - PELICAN DR & EXPRESSWAY DR (ENE) / Expressway Dr & Pelican Dr**

1 Pickup

-  Continue west on PELICAN DR 43 ft
-  Turn left on EXPRESSWAY DR 0.22 mi
-  Destination on the left




**#8 - 7:40 AM - Montclair Apts / 2050 Expressway Drive**

8 Pickup

-  Go south on EXPRESSWAY DR 0.21 mi
-  Turn left on CHERRY ST 216 ft
-  Destination on the right


**#9 - 7:41 AM - CHERRY ST & JEANNIE ST (WSW) / Cherry St & Jeannie St**

4 Pickup

-  Go east on CHERRY ST toward JEANNIE ST 43 ft
-  Turn left on JEANNIE ST 0.15 mi
-  Destination on the right

**#10 - 7:42 AM - 1304 Jeannie St**

8 Pickup

-  Continue north on JEANNIE ST 0.27 mi
-  Turn right on PELICAN DR 248 ft
-  Turn right on ANDERSON ST 0.17 mi
-  Turn right on WHEAT ST 260 ft
-  Turn left on JEANNIE ST 0.15 mi



Destination on the right

### #11 - 7:45 AM - JEANNIE ST & NELLIE ST (NNW)

4 Pickup



Continue south on JEANNIE ST 43 ft



Turn left on NELLIE ST 268 ft



Destination on the right

### #12 - 7:45 AM - NELLIE ST & PALMETTO ST (WSW) / Nellie St & Palmetto St

12 Pickup



Continue east on NELLIE ST 43 ft



Turn right on PALMETTO ST 0.21 mi



Turn right on LA HWY 28 E 0.31 mi



Bear right on GRIFFITH ST 279 ft



Turn left on HOLLY ST 352 ft



Turn right to stay on HOLLY ST 0.25 mi



Turn right on GRIFFITH ST 50 ft



Destination on the right

### #13 - 7:48 AM - GRIFFITH ST & (NW) / & Griffith St

9 Pickup



Continue southeast on GRIFFITH ST 371 ft



Bear left on LA HWY 28 E 214 ft



Turn right on JOHN H KING SERVICE RD and immediately make sharp right on GRIFFITH ST 0.15 mi



Destination on the right

### #14 - 7:50 AM - Lessie Moore Elementary School / 207 Griffith Street

41 Dropoff



Go southwest on HOLLY ST 352 ft



Turn right to stay on HOLLY ST 0.25 mi



Turn left on GRIFFITH ST 0.15 mi



Turn left on DONAHUE FERRY RD 0.65 mi



Turn left on LA HWY 165 BUSINESS 228 ft



Bear right on MAIN ST 0.39 mi



Destination on the right

### #15 - 7:55 AM - Pineville Elementary School / 835 Main Street

27 Dropoff



# Run - Lessie Moore\ Pineville Elem Am 05

8/8/2022 - 5/22/2023

Driver: COX, TERRENCE S

Vehicle: 05-05

Mon, Tue, Wed, Thu, Fri

Time: 21 min

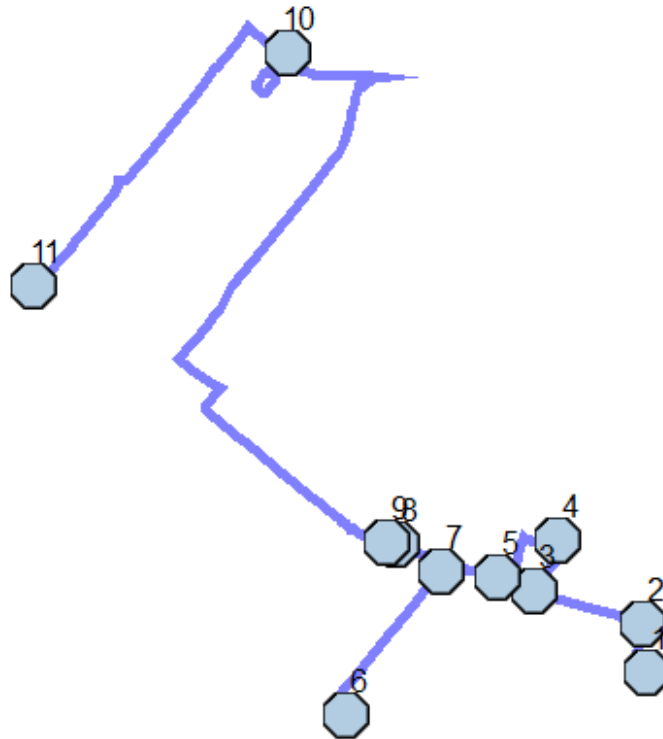
Distance: 6.93 mi

Student Crossing <X>

Students: 56 / 56


Description: Lessie Moore\ Pineville Elem Am 05

## Map



### #1 - 7:33 AM - CEDAR LN & CYPRESS ST (W)

12 Pickup

-  Go north on CEDAR LN 0.20 mi
-  Destination on the right




### #2 - 7:34 AM - CEDAR LN & BAYOU MARIA RD (S) / BAYOU MARIA RD & CEDAR LN

6 Pickup

-  Continue north on CEDAR LN 43 ft
-  Turn left on BAYOU MARIA RD 0.36 mi
-  Destination on the right






### #3 - 7:35 AM - BAYOU MARIA RD & WESTBROOK ST (E)

3 Pickup

-  Go west on BAYOU MARIA RD toward WESTBROOK ST 43 ft
-  Turn right on WESTBROOK ST 0.20 mi
-  Destination on the right


### #4 - 7:36 AM - 610 Westbrook St

2 Pickup

	Continue northwest on WESTBROOK ST	71 ft
	Turn left on HARLEM ST and immediately turn right on BROWN ST	0.11 mi
	Turn left on PRYOR ST	0.15 mi
	Turn right on BAYOU MARIA RD	181 ft
	Destination on the right	







### #5 - 7:37 AM - 1495 Bayou Maria Road

2 Pickup

	Continue west on BAYOU MARIA RD	0.17 mi
	Turn left on DUPREE ST	0.58 mi
	Turn left on CREPE MYRTLE ST	346 ft
	Destination on the right	




### #6 - 7:40 AM - CREPE MYRTLE ST & GLORIA ST (WNW)

3 Pickup



	Continue southeast on CREPE MYRTLE ST	43 ft
	Turn right on GLORIA ST	337 ft
	Make U-turn and go back on GLORIA ST	337 ft
	Turn left on CREPE MYRTLE ST	388 ft
	Turn right on DUPREE ST	0.54 mi
	Destination on the right	

### #7 - 7:42 AM - 107 Dupree St

20 Pickup









	Go northeast on DUPREE ST toward BAYOU MARIA RD	193 ft
	Turn left on BAYOU MARIA RD	0.17 mi
	Destination on the right	




### #8 - 7:43 AM - BAYOU MARIA RD & ORCHARD (E) / Bayou Maria Rd & Orchard

	Go west on BAYOU MARIA RD toward ORCHARD	154 ft
	Destination on the right	

### #9 - 7:43 AM - BAYOU MARIA RD & RADIO RD (E)








8 Pickup

	Continue northwest on BAYOU MARIA RD	0.47 mi
	Continue on RAY ST	0.27 mi
	Bear right on MILTON ST	399 ft
	Turn left on WADLEY ST	0.17 mi
	Turn right on EXPRESSWAY DR	0.21 mi
	Continue	446 ft
	Continue on COTTINGHAM EXPRESSWAY	0.80 mi
	Continue on LA HWY 28 E	239 ft

-  Make sharp left at HEMBLING DR to stay on LA HWY 28 E 0.28 mi
-  Bear right on GRIFFITH ST 279 ft
-  Destination on the right

**#10 - 7:50 AM - Lessie Moore Elementary School / 207 Griffith Street**

34 Dropoff

-  Go southwest on HOLLY ST 352 ft
-  Turn right to stay on HOLLY ST 0.25 mi
-  Turn left on GRIFFITH ST 0.15 mi
-  Turn left on DONAHUE FERRY RD 0.65 mi
-  Turn left on LA HWY 165 BUSINESS 228 ft
-  Bear right on MAIN ST 0.39 mi
-  Destination on the right

**#11 - 7:55 AM - Pineville Elementary School / 835 Main Street**

22 Dropoff

# Run - Lessie Moore\ Pineville Elem Am 06

8/8/2022 - 5/22/2023

Driver: LOONEY, MICHAEL J

Vehicle: 15-08

Mon, Tue, Wed, Thu, Fri

Time: 39 min

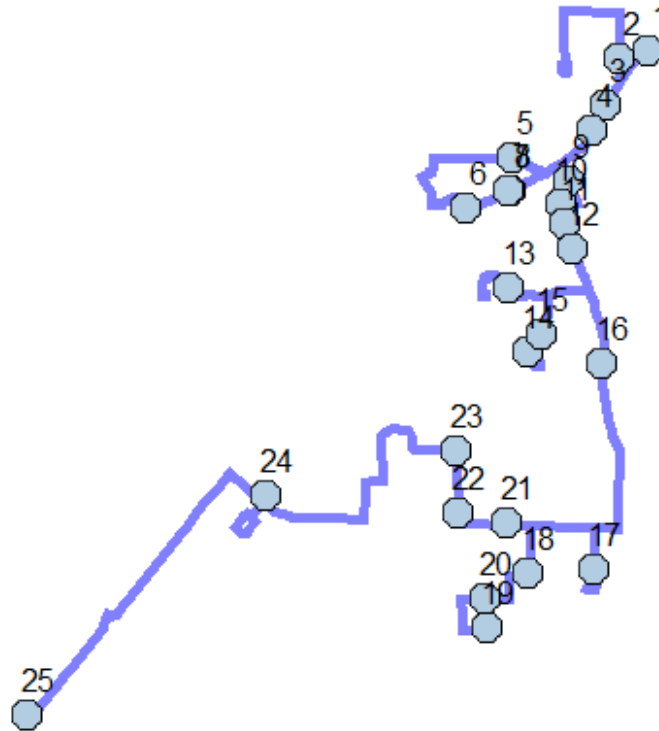
Distance: 10.84 mi

Student Crossing <X>

Students: 56 / 56




Description:

## Map











### #1 - 7:15 AM - DONAHUE FERRY RD & LOUISE DR (SW)

3 Pickup

-  Go southwest on DONAHUE FERRY RD toward PEARCE RD 0.15 mi
-  Make sharp right on PEARCE RD 426 ft
-  Destination on the right



### #2 - 7:16 AM - PEARCE RD & WYSTERIA LN (SSE)

1 Pickup

-  Continue north on PEARCE RD 0.16 mi
-  Turn left at CLOVERDALE DR to stay on PEARCE RD 0.19 mi
-  Turn left on NEAL DR 0.18 mi
-  Turn right to stay on NEAL DR 0.26 mi
-  Turn right on PEARCE RD 0.19 mi
-  Turn right at CLOVERDALE DR to stay on PEARCE RD 0.24 mi
-  Bear right on DONAHUE FERRY RD 489 ft
-  Destination on the right




### #3 - 7:21 AM - DONAHUE FERRY RD & WALKER DR (NNW)

5 Pickup






 Go southwest on DONAHUE FERRY RD toward WALKER DR 0.10 mi  
 Destination on the right

#### #4 - 7:21 AM - DONAHUE FERRY RD & LEONARD DR (NNE)

3 Pickup




 Go southwest on DONAHUE FERRY RD toward LEONARD DR 0.22 mi  
 Turn right on EDGEWOOD DR 0.12 mi  
 Destination on the right

#### #5 - 7:22 AM - 728 Edgewood Drive

 Go west on EDGEWOOD DR toward HILLS RD NO 1 RD 0.28 mi  
 Turn left on EVERGREEN LN 453 ft  
 Turn left on FAIRVIEW DR 514 ft  
 Turn left on LAKEVIEW LN 0.15 mi  
 Destination on the right



#### #6 - 7:25 AM - LAKEVIEW LN & DONAHUE FERRY RD (NW) / Donahue Ferry Rd & Lakeview Ln

1 Pickup




 Go southeast on LAKEVIEW LN toward DONAHUE FERRY RD 43 ft  
 Turn left on DONAHUE FERRY RD 0.15 mi  
 Destination on the right

#### #7 - 7:25 AM - 2515 Donahue Ferry Road


1 Pickup

 Continue northeast on DONAHUE FERRY RD 43 ft  
 Destination on the right

#### #8 - 7:25 AM - DONAHUE FERRY RD & IRIS LN (SW)


 Continue northeast on DONAHUE FERRY RD 0.20 mi  
 Turn right on TAMAGIN LN 338 ft  
 Destination on the left

#### #9 - 7:26 AM - 110 TAMAGIN LANE

 Continue south on TAMAGIN LN 414 ft  
 Make sharp right on RONMAR DR 304 ft  
 Turn left on EDGEWOOD DR 55 ft  
 Destination on the left

#### #10 - 7:27 AM - 619 Edgewood Drive

2 Pickup




 Continue south on EDGEWOOD DR 352 ft  
 Destination on the right

#### #11 - 7:27 AM - EDGEWOOD DR & IVY LN (NW)

3 Pickup

-  Continue south on EDGEWOOD DR 467 ft
-  Destination on the right

**#12 - 7:27 AM - EDGEWOOD DR & ANNA LN (NW) / ANNA LN & EDGEWOOD DR**






-  Go south on EDGEWOOD DR toward ANNA LN 0.15 mi
-  Turn right on IRIS PARK DR 0.29 mi
-  Destination on the right

**#13 - 7:29 AM - IRIS PARK DR & IRIS LN (ESE) / IRIS LN & IRIS PARK DR**

1 Pickup


-  Continue west on IRIS PARK DR 0.16 mi
-  Turn right to stay on IRIS PARK DR 0.34 mi
-  Turn right on HIAWATHA TRAIL RD 0.22 mi
-  Destination on the right

**#14 - 7:32 AM - HIAWATHA TRAIL RD & APACHE DR (NNE) / APACHE DR & HIAWATHA TRAIL RD**

-  Continue southwest on HIAWATHA TRAIL RD 43 ft
-  Turn left on APACHE DR 236 ft
-  Bear right to stay on APACHE DR 392 ft
-  Turn right on HIAWATHA TRAIL RD 459 ft
-  Destination on the right

**#15 - 7:33 AM - HIAWATHA TRAIL RD & S HIAWATHA TRAIL RD (SE)**

3 Pickup

-  Continue north on HIAWATHA TRAIL RD 0.14 mi
-  Turn right on IRIS PARK DR 0.15 mi
-  Turn right on EDGEWOOD DR 0.26 mi
-  Destination on the right

**#16 - 7:35 AM - EDGEWOOD DR & COMANCHE TRAIL RD (NNW) / COMANCHE TRAIL RD & EDGEWOOD DR**

3 Pickup

-  Continue south on EDGEWOOD DR 0.57 mi
-  Turn right on LA HWY 28 E 410 ft
-  Turn left on RAINBOW DR 0.14 mi
-  Destination on the left

**#17 - 7:37 AM - RAINBOW DR & MARTIN LN / 313 RAINBOW DRIVE**


1 Pickup

-  Go south on RAINBOW DR 158 ft
-  Turn right to stay on RAINBOW DR 0.28 mi

	Turn left on LA HWY 28 E	0.22 mi
	Turn left on AL ST	0.16 mi
	Destination on the right	






### #18 - 7:40 AM - AL ST & RUBIN DR (NNW) / Al St & Rubin Dr

#### 4 Pickup

	Go south on AL ST toward RUBIN DR	43 ft
	Turn right on RUBIN DR	0.15 mi
	Turn right on WELLS LN	377 ft
	Turn left on TABOR ST	0.10 mi
	Destination on the right	

### #19 - 7:41 AM - TABOR ST & DAVIS DR (NNW) / Davis Dr & Tabor St

#### 3 Pickup

	Go south on TABOR ST toward DAVIS DR	43 ft
	Turn right on DAVIS DR	490 ft
	Turn right on PINE GROVE DR	0.11 mi
	Turn right on WELLS LN	441 ft
	Destination on the right	




### #20 - 7:42 AM - WELLS LN & TABOR ST (WSW) / Tabor St & Wells Ln

#### 3 Pickup

	Continue east on WELLS LN	419 ft
	Turn left on RUBIN DR	0.15 mi
	Turn left on AL ST	0.17 mi
	Turn left on LA HWY 28 E	423 ft
	Destination on the right	

### #21 - 7:44 AM - MISTY HOLLOW APTS / 2753 Hwy 28 East

#### 14 Pickup

	Go west on LA HWY 28 E toward PINE GROVE DR / PELICAN DR	0.17 mi
	Turn right on PELICAN DR	193 ft
	Destination on the right	

### #22 - 7:45 AM - ARBY'S (PELICAN DR) / 2701 Hwy 28 East


#### 3 Pickup

	Go north on PELICAN DR	0.21 mi
	Destination on the right	

### #23 - 7:46 AM - PELICAN DR & BELL RD (SE) / BELL RD & PELICAN DR








#### 2 Pickup

	Go northwest on PELICAN DR	43 ft
	Turn left on BELL RD	0.14 mi
	Turn right on NORA ST	0.32 mi

	Turn right on CAROLYN ST	339 ft
	Turn left on PALMETTO ST	0.13 mi
	Turn right on LA HWY 28 E	0.31 mi
	Bear right on GRIFFITH ST	279 ft
	Destination on the right	

**#24 - 7:50 AM - Lessie Moore Elementary School / 207 Griffith Street**

**29 Dropoff**

	Go southwest on HOLLY ST	352 ft
	Turn right to stay on HOLLY ST	0.25 mi
	Turn left on GRIFFITH ST	0.15 mi
	Turn left on DONAHUE FERRY RD	0.65 mi
	Turn left on LA HWY 165 BUSINESS	228 ft
	Bear right on MAIN ST	0.39 mi
	Destination on the right	

**#25 - 7:55 AM - Pineville Elementary School / 835 Main Street**

**27 Dropoff**



# Run - Lessie Moore\ Pineville Elem Am 07

8/8/2022 - 5/22/2023

Driver: TOWNSEND, KINNEY

Vehicle: 14-34

Mon, Tue, Wed, Thu, Fri

Time: 29 min

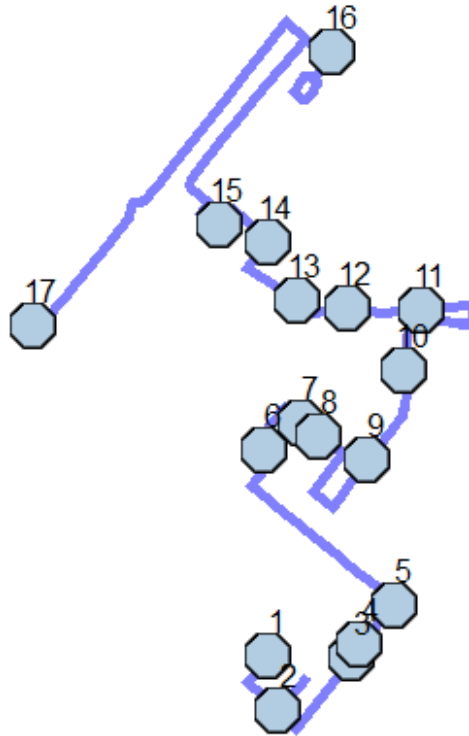
Distance: 7.72 mi

Student Crossing <X>

Students: 55 / 55




Description: Lessie Moore\ Pineville Elem Am 07

## Map








### #1 - 7:26 AM - Evan Yates / 304 Wayne St

1 Pickup

-  Go southwest on WAYNE ST toward CREPE MYRTLE ST 482 ft
-  Turn left on CREPE MYRTLE ST 0.12 mi
-  Destination on the right



### #2 - 7:26 AM - 111 Lambert St

6 Pickup

-  Go northeast on LAMBERT ST 0.12 mi
-  Make U-turn and go back on LAMBERT ST 0.12 mi
-  Turn left on CREPE MYRTLE ST 343 ft
-  Turn left on HICKORY ST 0.24 mi
-  Destination on the right

### #3 - 7:29 AM - HICKORY ST & LEWIS ST (SSW)

4 Pickup

-  Go northeast on HICKORY ST toward LEWIS ST 224 ft
-  Destination on the left







### #4 - 7:29 AM - 123 Hickory St

2 Pickup

-  Continue northeast on HICKORY ST 0.14 mi
-  Destination on the right





**#5 - 7:29 AM - HICKORY ST & BAYOU MARIA RD (SSW) / BAYOU MARIA RD & HICKORY ST**

18 Pickup

-  Go northeast on HICKORY ST toward BAYOU MARIA RD 43 ft
-  Turn left on BAYOU MARIA RD 0.30 mi
-  Continue on RAY ST 0.20 mi
-  Turn right on RUTH ST 508 ft
-  Turn left on WADLEY ST 142 ft
-  Destination on the right

**#6 - 7:32 AM - 103 Wadley St**

4 Pickup

-  Go northwest on WADLEY ST toward MILTON ST / BROOKS ST 191 ft
-  Make sharp right on BROOKS ST 0.13 mi
-  Turn right on ROGERS ST 305 ft
-  Destination on the right




**#7 - 7:33 AM - ROGERS ST & ARMSTRONG ST (WNW) / Armstrong St & Rogers St**

1 Pickup

-  Continue southeast on ROGERS ST 350 ft
-  Destination on the right







**#8 - 7:33 AM - ROGERS ST & ALLEN ST (WNW) / Allen St & Rogers St**

4 Pickup

-  Go southeast on ROGERS ST toward ALLEN ST 0.14 mi
-  Turn left on BRAGG ST 154 ft
-  Destination on the right








**#9 - 7:34 AM - 303 Bragg St**

4 Pickup

-  Go north on BRAGG ST toward TRICIA LN 0.44 mi
-  Turn right on MELROSE ST 0.17 mi
-  Turn right on MCCARTY ST 281 ft
-  Turn right on SMITH ST 0.18 mi
-  Turn left on BRAGG ST 0.15 mi
-  Destination on the right






**#10 - 7:38 AM - BRAGG ST & HICKORY DR (NNW) / Bragg St & Hickory Dr**

1 Pickup

	Go southwest on BRAGG ST toward HICKORY DR	0.44 mi
	Turn right on WADLEY ST	349 ft
	Turn right on ANTHONY ST	0.13 mi
	Turn right on ROGERS ST	347 ft
	Turn left on BRAGG ST	0.47 mi
	Turn right on MELROSE ST	204 ft
	Destination on the right	

### #11 - 7:42 AM - MELROSE ST & HOLLY OAK ST (WSW) / Holly Oak St & Melrose St

1 Pickup

	Continue east on MELROSE ST	0.13 mi
	Turn right on MCCARTY ST	281 ft
	Turn right on SMITH ST	0.18 mi
	Turn right on BRAGG ST and immediately turn left on MELROSE ST	0.18 mi
	Destination on the right	





### #12 - 7:44 AM - MELROSE ST & MESSER ST (ENE) / Melrose St & Messer St

1 Pickup

	Continue west on MELROSE ST	0.15 mi
	Destination on the right	





### #13 - 7:45 AM - MELROSE ST & PINE ST (ESE) / Expressway Dr & Melrose St & Pine St

1 Pickup

	Go northwest on MELROSE ST toward EXPRESSWAY DR / PINE ST	43 ft
	Continue on PINE ST	0.16 mi
	Turn right on COLLEGE ST	473 ft
	Destination on the right	



### #14 - 7:46 AM - COLLEGE ST & BYRON ST (SSW) / Byron St & College St





2 Pickup

	Go northeast on COLLEGE ST toward BYRON ST	43 ft
	Turn left on BYRON ST	0.13 mi
	Turn left on HOLLOWAY DR	283 ft
	Destination on the right	

### #15 - 7:47 AM - HOLLOWAY DR & WARE ST (NNE) / Holloway Dr & Ware St








5 Pickup

	Go southwest on HOLLOWAY DR toward WARE ST	43 ft
	Turn right on WARE ST	342 ft

	Turn right on COLLEGE DR and immediately turn left on COTTINGHAM ST	0.12 mi
	Continue on CREED ST	0.50 mi
	Turn right on GRIFFITH ST	439 ft
	Destination on the left	

**#16 - 7:50 AM - Lessie Moore Elementary School / 207 Griffith Street**

**32 Dropoff**

	Go southwest on HOLLY ST	352 ft
	Turn right to stay on HOLLY ST	0.25 mi
	Turn left on GRIFFITH ST	0.15 mi
	Turn left on DONAHUE FERRY RD	0.65 mi
	Turn left on LA HWY 165 BUSINESS	228 ft
	Bear right on MAIN ST	0.39 mi
	Destination on the right	

**#17 - 7:55 AM - Pineville Elementary School / 835 Main Street**

**23 Dropoff**

# Run - Lessie Moore\ Pineville Elem Am 08

8/8/2022 - 5/22/2023

Driver: JIMMERSON, LATASHA

Vehicle: 18-14

Mon, Tue, Wed, Thu, Fri

Time: 29 min

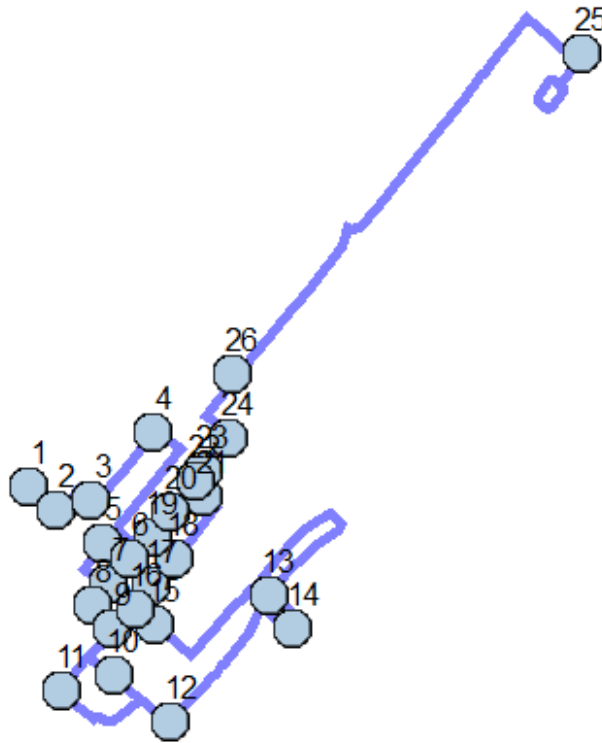
Distance: 7.84 mi

Student Crossing <X>

Students: 69 / 69

Description:

## Map







### #1 - 7:25 AM - BALL ST & KINGS LN (SSE)

7 Pickup




-  Go southeast on BALL ST 440 ft
-  Destination on the right

### #2 - 7:25 AM - BALL ST & SINGER ST (WNW)

-  Go southeast on BALL ST toward SINGER ST 43 ft
-  Turn left on SINGER ST 375 ft
-  Turn right on HOSPITAL BL 236 ft
-  Destination on the right









### #3 - 7:26 AM - HOSPITAL BL & WEBSTER ST (WNW)

5 Pickup

-  Go southeast on HOSPITAL BL toward WEBSTER ST 43 ft
-  Turn left on WEBSTER ST 0.21 mi
-  Destination on the right

### #4 - 7:27 AM - WEBSTER ST & HAYDEN ST (SSW) / Hayden St & Webster St

2 Pickup

	Continue northeast on WEBSTER ST	43 ft
	Turn right on HAYDEN ST	403 ft
	Turn right on MAIN ST	0.24 mi
	Turn left on HARRISON ST	392 ft
	Turn right on LAKEVIEW ST	0.12 mi
	Turn right on JONES ST	383 ft
	Turn right on MAIN ST	389 ft
	Destination on the left	

**#5 - 7:30 AM - MAIN ST & BALL ST (NNE) / Ball St & Main St**

1 Pickup

	Continue northeast on MAIN ST	250 ft
	Turn right on HARRISON ST	392 ft
	Turn right on LAKEVIEW ST	187 ft
	Destination on the right	



**#6 - 7:31 AM - LAKEVIEW ST & HUDDLE ST (NNE) / HUDDLE ST & LAKEVIEW ST**

4 Pickup

	Continue southwest on LAKEVIEW ST	397 ft
	Destination on the right	




**#7 - 7:31 AM - LAKEVIEW ST & JONES ST (NNE) / JONES ST & LAKEVIEW ST**

1 Pickup

	Go southwest on LAKEVIEW ST toward JONES ST	338 ft
	Destination on the right	


**#8 - 7:31 AM - LAKEVIEW ST & WILLOW ST (NNE) / LAKEVIEW ST & LECHE ST & WILLOW ST**

4 Pickup

	Go southwest on LAKEVIEW ST toward WILLOW ST / LECHE ST	43 ft
	Turn left on LECHE ST	356 ft
	Destination on the right	

**#9 - 7:31 AM - LECHE ST & SANDERS ST (WNW)**

4 Pickup

	Continue southeast on LECHE ST	43 ft
	Turn right on SANDERS ST	489 ft
	Turn left on GREER ST	395 ft
	Destination on the left	

**#10 - 7:32 AM - 191 Greer St**






2 Pickup

	Continue southeast on GREER ST	435 ft
---	--------------------------------	--------

	Turn right on LE BLANC ST	0.11 mi
	Continue on RIVERFRONT ST	0.11 mi
	Destination on the right	

### #11 - 7:33 AM - RIVERFRONT ST & SANDERS ST (ESE)

3 Pickup

	Continue northwest on RIVERFRONT ST	43 ft
	Turn right on SANDERS ST	0.10 mi
	Turn right on GREER ST	0.25 mi
	Turn left on REMBERT ST	49 ft
	Destination on the right	





### #12 - 7:35 AM - REMBERT ST & ELM ST (SSW) / ELM ST & REMBERT ST

2 Pickup

	Continue northeast on REMBERT ST	0.18 mi
	Continue on EXPRESSWAY DR	0.19 mi
	Destination on the right	








### #13 - 7:36 AM - EXPRESSWAY DR & BAPTIST ST (SSW) / BAPTIST ST & EXPRESSWAY DR

4 Pickup

	Continue northeast on EXPRESSWAY DR	43 ft
	Turn right on BAPTIST ST	509 ft
	Turn right on BAKER ST	140 ft
	Destination on the right	

### #14 - 7:37 AM - BAKER ST & CHURCH ST (NNE)

4 Pickup

	Go southwest on BAKER ST toward CHURCH ST	43 ft
	Turn right on CHURCH ST	493 ft
	Turn right on EXPRESSWAY DR	0.31 mi
	Turn left	374 ft
	Continue on MELROSE ST	0.40 mi
	Turn right on JONES ST	0.11 mi
	Destination on the right	

### #15 - 7:41 AM - JONES ST & HUFFMAN ST (ESE) / HUFFMAN ST & JONES ST

5 Pickup

	Continue northwest on JONES ST	284 ft
	Destination on the right	



### #16 - 7:41 AM - JONES ST & SANDERS ST (ESE)

1 Pickup

-  Continue northwest on JONES ST 43 ft
-  Turn right on SANDERS ST 361 ft
-  Destination on the right

**#17 - 7:41 AM - SANDERS ST & HUDDLE ST (SSW) / HUDDLE ST & SANDERS ST**

3 Pickup

-  Go northeast on SANDERS ST toward HUDDLE ST 429 ft
-  Destination on the right


**#18 - 7:42 AM - SANDERS ST & LEE ST (SSW) / LEE ST & SANDERS ST**

3 Pickup

-  Continue northeast on SANDERS ST 43 ft
-  Turn left on LEE ST 363 ft
-  Destination on the right

**#19 - 7:42 AM - LEE ST & LAKEVIEW ST (ESE) / LAKEVIEW ST & LEE ST**

1 Pickup

-  Continue northwest on LEE ST 43 ft
-  Turn right on LAKEVIEW ST 408 ft
-  Destination on the right






**#20 - 7:42 AM - LAKEVIEW ST & LEROY ST (SSW)**

8 Pickup

-  Continue northeast on LAKEVIEW ST 379 ft
-  Turn right on BRICE ST 203 ft
-  Destination on the left

**#21 - 7:43 AM - 12TH ST @ 1ST (CAMP BEAUREGARD) DOUGLAS, JACK / 614 LAKEVIEW ST**

3 Pickup

-  Go southeast on BRICE ST toward SANDERS ST 198 ft
-  Turn right on SANDERS ST 0.15 mi
-  Turn right on LEE ST 405 ft
-  Turn right on LAKEVIEW ST 0.17 mi
-  Destination on the right

**#22 - 7:45 AM - 624 Lakeview St / 626 Lakeview St**

1 Pickup

-  Continue northeast on LAKEVIEW ST 160 ft
-  Destination on the right

**#23 - 7:45 AM - LAKEVIEW ST & DILLON ST (SSW) / DILLON ST & LAKEVIEW ST**

-  Go northeast on LAKEVIEW ST toward DILLON ST 515 ft





Destination on the right

### #24 - 7:45 AM - LAKEVIEW ST & E SHAMROCK AV (SSW) / E SHAMROCK AV & LAKEVIEW ST

1 Pickup



Continue northeast on LAKEVIEW ST

43 ft



Turn left on E SHAMROCK AV

380 ft



Turn right on MAIN ST

0.51 mi



Bear left on LA HWY 165 BUSINESS

228 ft



Turn right on DONAHUE FERRY RD

0.65 mi



Turn right on GRIFFITH ST

0.15 mi



Destination on the left

### #25 - 7:50 AM - Lessie Moore Elementary School / 207 Griffith Street

42 Dropoff



Go southwest on HOLLY ST

352 ft



Turn right to stay on HOLLY ST

0.25 mi



Turn left on GRIFFITH ST

0.15 mi



Turn left on DONAHUE FERRY RD

0.65 mi



Turn left on LA HWY 165 BUSINESS

228 ft



Bear right on MAIN ST

0.39 mi



Destination on the right

### #26 - 7:55 AM - Pineville Elementary School / 835 Main Street

27 Dropoff

# Run - Lessie Moore\ Pineville Elem Am 09

8/8/2022 - 5/22/2023

Driver: AUGUSTINE, Dariale A

Vehicle:

Mon, Tue, Wed, Thu, Fri

Time: 17 min

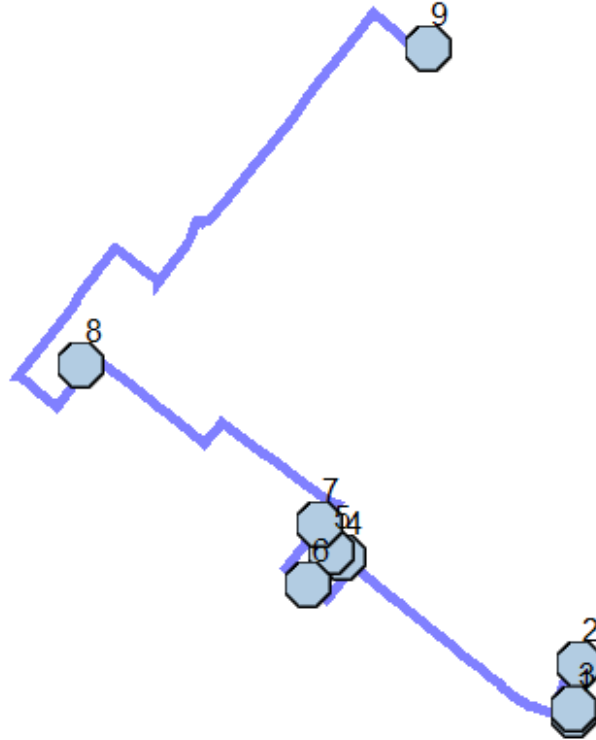
Distance: 4.49 mi

Student Crossing <X>

Students: 47 / 47

Description:

## Map




### #1 - 7:20 AM - 320 Orchard

6 Pickup

-  Go north on ORCHARD 0.13 mi
-  Destination on the right







### #2 - 7:20 AM - ORCHARD & WALNUT (E) / Orchard & Walnut

24 Pickup

-  Go south on ORCHARD toward WALNUT 0.15 mi
-  Turn right to stay on ORCHARD 61 ft
-  Destination on the right

### #3 - 7:21 AM - 336 Orchard / 341 Orchard






3 Pickup

-  Go south on ORCHARD toward BAYOU MARIA RD 121 ft
-  Turn right on BAYOU MARIA RD 0.49 mi
-  Continue on RAY ST 0.15 mi
-  Turn left on STEPHEN ST 0.10 mi
-  Turn right on DOROTHY ST 312 ft
-  Turn right on RUTH ST 0.10 mi

-  Turn right on RAY ST 154 ft
-  Destination on the left






**#4 - 7:24 AM - 200 Ray St**

5 Pickup

-  Go southeast on RAY ST toward STEPHEN ST 147 ft
-  Turn right on STEPHEN ST 0.10 mi
-  Turn right on DOROTHY ST 312 ft
-  Turn right on RUTH ST 498 ft
-  Destination on the right




**#5 - 7:25 AM - RUTH ST & RAY ST (SSW) / RAY ST & RUTH ST**

4 Pickup

-  Go northeast on RUTH ST toward RAY ST 43 ft
-  Turn right on RAY ST 301 ft
-  Turn right on STEPHEN ST 0.10 mi
-  Turn right on DOROTHY ST 269 ft
-  Destination on the right







**#6 - 7:26 AM - DOROTHY ST & RUTH ST (ESE) / Dorothy St & Ruth St**

4 Pickup

-  Go northwest on DOROTHY ST toward RUTH ST 365 ft
-  Turn right on MILTON ST 0.13 mi
-  Destination on the right








**#7 - 7:27 AM - 111 Milton St**

1 Pickup

-  Go northeast on MILTON ST toward WADLEY ST / BROOKS ST 331 ft
-  Turn left on WADLEY ST 0.33 mi
-  Turn left on MELROSE ST 350 ft
-  Turn right on REAGAN ST 0.33 mi
-  Turn left on MAIN ST 175 ft
-  Destination on the right

**#8 - 7:31 AM - Pineville Elementary School / 835 Main Street**

20 Dropoff

-  Go southwest on MAIN ST toward E SHAMROCK AV / W SHAMROCK AV 0.11 mi
-  Turn right on W SHAMROCK AV 0.12 mi
-  Turn right on BERRY ST 0.38 mi
-  Turn right on HILL ST 0.13 mi
-  Turn left on MAIN ST 0.13 mi
-  Bear left on LA HWY 165 BUSINESS 228 ft
-  Turn right on DONAHUE FERRY RD 0.65 mi



Turn right on GRIFFITH ST

Destination on the left

0.15 mi

**#9 - 7:36 AM - Lessie Moore Elementary School / 207 Griffith Street**

27 Dropoff