

Run - BRASHER ELEM AM 02

8/8/2022 - 5/22/2023

Driver: DOTSON, SYLVESTER

Vehicle: 21-18

Mon, Tue, Wed, Thu, Fri

Time: 1 hr 11 min

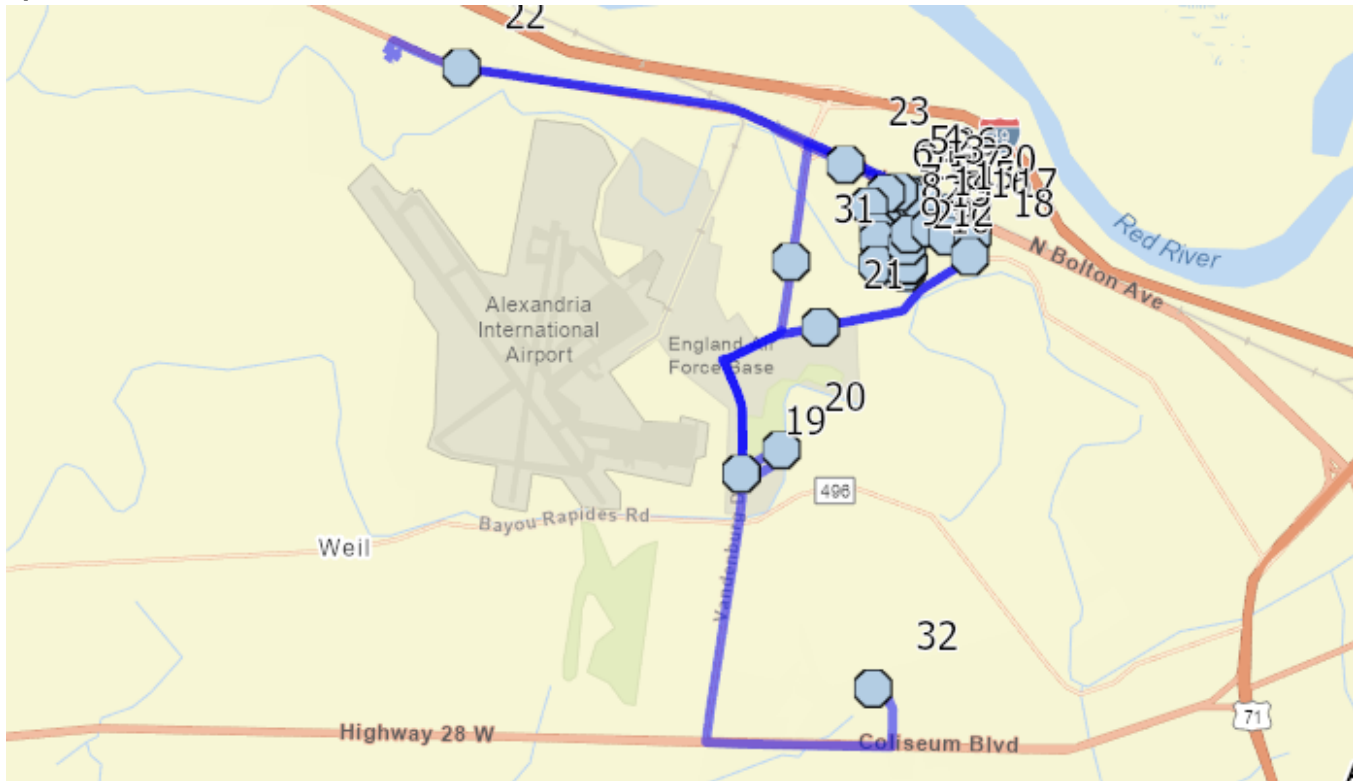
Distance: 23.44 mi

Student Crossing <X>

Students: 39 / 39

Description: REZONED

Map



#1 - 6:53 AM - 1722 Kilkenny St

1 Pickup



Go northeast on KILKENNY ST

292 ft

Destination on the left

#2 - 6:54 AM - 1706 Kilkenny St

2 Pickup



Continue northeast on KILKENNY ST

134 ft

Turn right on N BOLTON AVE

368 ft

Turn right on ROSCOMMON DR

146 ft

Destination on the left

#3 - 6:55 AM - 1707 Roscommon Dr

1 Pickup



Continue southwest on ROSCOMMON DR

0.19 mi

Turn right on SABINA DR

0.14 mi


Turn right on TIPPERARY ST

0.17 mi

Destination on the left

#4 - 6:57 AM - 1702 Tipperary St

1 Pickup

-  Continue northeast on TIPPERARY ST 210 ft
-  Turn left on N BOLTON AVE 336 ft
-  Turn left on TULLAMORE ST 407 ft
-  Destination on the left


#5 - 6:59 AM - 1713 Tullamore St

1 Pickup

-  Continue southwest on TULLAMORE ST 0.11 mi
-  Turn right on SABINA DR 219 ft
-  Destination on the right

#6 - 7:00 AM - 5810 Sabina Dr

1 Pickup

-  Continue west on SABINA DR 79 ft
-  Turn right on ULSTER DR 0.17 mi
-  Turn right on N BOLTON AVE 291 ft
-  Turn right on TULLAMORE ST 0.25 mi
-  Turn left on ROSEMARY DR 406 ft
-  Destination on the left


#7 - 7:02 AM - 5612 Rosemary Dr

2 Pickup

-  Continue south on ROSEMARY DR 224 ft
-  Destination on the right


#8 - 7:03 AM - 5623 Rosemary Dr

1 Pickup

-  Go southeast on ROSEMARY DR 83 ft
-  Turn right on ORCHID LP 0.12 mi
-  Turn left on HIDEAWAY DR 149 ft
-  Destination on the right

#9 - 7:04 AM - 5515 Hideaway Dr

1 Pickup

-  Continue east on HIDEAWAY DR 0.17 mi
-  Turn left on ROSEMARY DR 14 ft
-  Destination on the left


#10 - 7:05 AM - 5322 Rosemary Dr

2 Pickup

-  Continue north on ROSEMARY DR 224 ft
-  Destination on the left

#11 - 7:06 AM - 5330 Rosemary Drive

1 Pickup

-  Destination on the left

#12 - 7:06 AM - 5331 Rosemary Dr

1 Pickup

-  Continue north on ROSEMARY DR 0.12 mi
-  Destination on the right

#13 - 7:07 AM - 5424 Rosemary Dr

-  Continue west on ROSEMARY DR 213 ft
-  Turn right on ROSCOMMON DR 341 ft
-  Turn right on SABINA DR 153 ft
-  Destination on the left


#14 - 7:08 AM - 5418 Sabina Dr

1 Pickup

-  Continue east on SABINA DR 0.10 mi
-  Turn left on DONEGAL DR 359 ft
-  Destination on the right


#15 - 7:10 AM - 1811 Donegal Dr

2 Pickup

-  Continue north on DONEGAL DR 0.14 mi
-  Turn right on N BOLTON AVE 0.10 mi
-  Turn right on COMMUNITY LN 0.22 mi
-  Make U-turn and go back on COMMUNITY LN 424 ft
-  Destination on the left

#16 - 7:12 AM - 1814 Community Ln, #A

1 Pickup

-  Continue north on COMMUNITY LN 0.14 mi
-  Turn right on N BOLTON AVE 0.15 mi
-  Turn right on CONSTRUCTION RD 421 ft
-  Destination on the right








#17 - 7:13 AM - 1802 Construction Rd

1 Pickup

-  Continue south on CONSTRUCTION RD 0.11 mi
-  Destination on the right

#18 - 7:14 AM - 1900 construction Rd, A / 1907 Construction Road





1 Pickup

-  Continue south on CONSTRUCTION RD 99 ft
-  Turn right on ENGLAND DR 1.13 mi
-  Turn right on AIRBASE RD and immediately make sharp left on AIRBASE RD 387 ft
-  Bear right on ENGLAND DR 0.31 mi
-  Turn right 235 ft
-  Turn right on VANDENBURG DR 0.64 mi
-  Destination on the right

#19 - 7:20 AM - VANDENBURG DR & PACKARD DR (NNW) / PACKARD DR & VANDENBURG DR


-  Turn left on PACKARD DR 0.24 mi
-  Turn left on ROYCE DR 350 ft
-  Turn left on SCHILLING DR 4 ft
-  Destination on the right

#20 - 7:22 AM - ROYCE DR AND SCHILLING DR / 1025 SCHILLING DRIVE













-  Continue west on SCHILLING DR 0.23 mi
-  Turn right on VANDENBURG DR 0.58 mi
-  Turn right and immediately turn right on ENGLAND DR 0.57 mi
-  Destination on the right

#21 - 7:27 AM - ENGLAND DR & LOUISIANA DR (WSW)

6 Pickup

-  Continue northeast on ENGLAND DR 0.93 mi
-  Turn left on CONSTRUCTION RD 0.22 mi
-  Turn left on N BOLTON AVE 1.01 mi
-  Continue on LA HWY 1 N 1.98 mi
-  Destination on the left




#22 - 7:34 AM - 6605 Hwy 1 North

-  Continue west on LA HWY 1 N 0.41 mi
-  Turn left on OLS AV 446 ft
-  Turn left on ANTOINETTE ST 254 ft
-  Bear left on MADELEY AV 344 ft
-  Turn right to stay on MADELEY AV 479 ft
-  Bear right on ANTOINETTE ST 254 ft
-  Turn right on OLS AV 446 ft
-  Turn right on LA HWY 1 N 2.39 mi
-  Continue on N BOLTON AVE 0.22 mi
-  Turn right to stay on N BOLTON AVE 220 ft
-  Make sharp left on N BOLTON AVE and immediately turn left on N BOLTON AVE 208 ft
-  Destination on the left

#23 - 7:41 AM - 6101 North Bolton Ave

-  Continue northeast on N BOLTON AVE 46 ft
-  Turn right to stay on N BOLTON AVE 0.27 mi
-  Turn right on TULLAMORE ST 0.17 mi
-  Destination on the right

#24 - 7:42 AM - TULLAMORE ST & SABINA DR (NNE) / SABINA DR & TULLAMORE ST

-  Continue southwest on TULLAMORE ST 43 ft
-  Turn left on SABINA DR 291 ft
-  Destination on the right

#25 - 7:43 AM - SABINA DR & TIPPERARY ST (WNW)



-  Continue southeast on SABINA DR 433 ft
-  Turn right on KILKENNY ST 0.28 mi
-  Destination on the right

#26 - 7:45 AM - Kilkenny St & N Bolton Ave

-  Continue northeast on KILKENNY ST 30 ft
-  Turn right on N BOLTON AVE 368 ft
-  Turn right on ROSCOMMON DR 478 ft
-  Destination on the left

#27 - 7:46 AM - 1723 Roscommon Dr

1 Pickup


-  Go southwest on ROSCOMMON DR toward SABINA DR 0.19 mi
-  Destination on the right

#28 - 7:47 AM - ROSCOMMON DR & ROSEMARY DR (N)






2 Pickup

-  Turn left on ROSEMARY DR 0.21 mi
-  Make sharp right on HIDEAWAY DR 513 ft
-  Destination on the right

#29 - 7:49 AM - 5464 Hideaway Dr










-  Continue west on HIDEAWAY DR 507 ft
-  Turn right on ORCHID LP 0.12 mi
-  Turn right on ROSEMARY DR 0.11 mi
-  Turn left on ROSCOMMON DR 0.28 mi
-  Turn right on N BOLTON AVE 0.17 mi
-  Destination on the right

#30 - 7:52 AM - Community Ln & N Bolton Ave

-  Continue southeast on N BOLTON AVE 0.14 mi
-  Make U-turn at CONSTRUCTION RD and go back on N BOLTON AVE 1.02 mi
-  Continue on LA HWY 1 N 56 ft
-  Turn left on AIRBASE RD 0.66 mi
-  Destination on the right

#31 - 7:55 AM - AIRBASE RD & THIRD (N)

9 Pickup

-  Continue south on AIRBASE RD 0.42 mi
-  Bear right on ENGLAND DR 0.31 mi
-  Turn right 235 ft
-  Turn right on VANDENBURG DR 2.12 mi
-  Turn left on COLISEUM BLVD 1.03 mi
-  Turn left 86 ft
-  Continue on CLOVERLEAF BLVD 0.21 mi
-  Bear right at SKYLARK DR to stay on CLOVERLEAF BLVD 0.12 mi
-  Destination on the left

#32 - 8:05 AM - Mabel Brasher Montessori / 601 Cloverleaf Boulevard

39 Dropoff

Run - BRASHER ELEM AM 03

8/8/2022 - 5/22/2023

Driver: OWENS, ESAW

Vehicle:

Mon, Tue, Wed, Thu, Fri

Time: 49 min

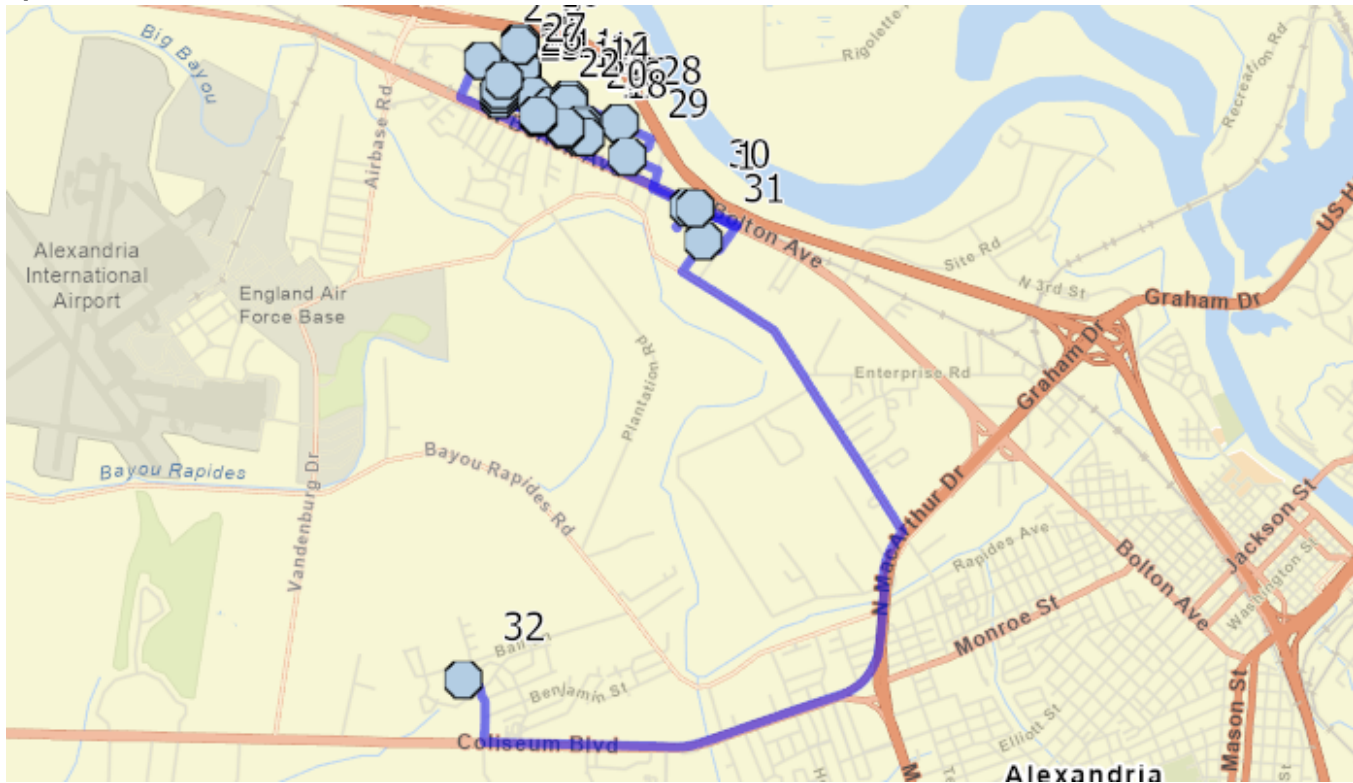
Distance: 11.69 mi

Student Crossing <X>

Students: 63 / 63






Description: RTE. 21-052

Map



#1 - 7:16 AM - 4177 N Bolton Ave

2 Pickup

-  Go southeast on N BOLTON AVE toward DIXIE ST 0.22 mi
-  Make U-turn at DIXIE ST and go back on N BOLTON AVE 1.51 mi
-  Turn right on KARLA ST 0.21 mi
-  Turn right on OLD BOYCE RD 169 ft
-  Destination on the right

#2 - 7:20 AM - 5911 Old Boyce Rd

2 Pickup

-  Continue southeast on OLD BOYCE RD 0.23 mi
-  Turn right on KAREN ST 0.13 mi
-  Destination on the right


#3 - 7:21 AM - 1419 Karen Dr

2 Pickup

-  Continue north on KAREN ST 142 ft
-  Continue on AUTUMN ORCHARD LP 148 ft
-  Destination on the right

#4 - 7:22 AM - 1320 Autumn Orchard Loop

2 Pickup

-  Destination on the left

#5 - 7:23 AM - 1323 Autumn Orchard Loop

1 Pickup



Destination on the right

#6 - 7:23 AM - 1328 Autumn Orchard Loop

1 Pickup



Continue north on AUTUMN ORCHARD LP

114 ft



Destination on the right

#7 - 7:24 AM - 1342 Autumn Orchard Loop

2 Pickup



Destination on the right

#8 - 7:24 AM - 1352 Autumn Orchard Loop

3 Pickup



Go north on AUTUMN ORCHARD LP

0.20 mi



Destination on the right

#9 - 7:25 AM - 1358 Autumn Orchard Loop

3 Pickup



Continue southwest on AUTUMN ORCHARD LP

79 ft



Destination on the right

#10 - 7:26 AM - 1364 Autumn Orchard Loop

1 Pickup



Continue south on AUTUMN ORCHARD LP

0.19 mi



Turn right on OLD BOYCE RD

355 ft



Turn left on MARLENE ST

0.14 mi



Turn left on LANNY ST

0.18 mi



Turn left on DEBBIE ST

430 ft



Destination on the left

#11 - 7:29 AM - 1410 Debbie St

3 Pickup



Continue north on DEBBIE ST

297 ft



Turn right on OLD BOYCE RD

483 ft



Turn right on RANDOLPH BLVD

368 ft



Destination on the right

#12 - 7:31 AM - 1411 Randolph Blvd

1 Pickup



Go northeast on RANDOLPH BLVD

297 ft



Turn right on OLD BOYCE RD

339 ft



Destination on the left

#13 - 7:32 AM - 5214 Old Boyce Rd

1 Pickup



Continue southeast on OLD BOYCE RD

54 ft



Turn right on MCCONNELL BLVD

85 ft



Destination on the right

#14 - 7:32 AM - 1402 McConnell Blvd

1 Pickup

-  Continue northeast on MCCONNELL BLVD 0.11 mi
-  Turn right on OLD BOYCE RD 403 ft
-  Turn right on TUMA DR 423 ft
-  Destination on the left

#15 - 7:34 AM - 1503 Tuma Dr
2 Pickup

-  Continue south on TUMA DR 100 ft
-  Destination on the right

#16 - 7:35 AM - 1506 Tuma Dr
1 Pickup

-  Continue southwest on TUMA DR 181 ft
-  Turn left on LANNY ST 54 ft
-  Destination on the right


#17 - 7:35 AM - 5111 Lanny St
2 Pickup

-  Continue southeast on LANNY ST 114 ft
-  Destination on the left

#18 - 7:36 AM - 5102 Lanny St
2 Pickup

-  Go back northwest on LANNY ST 0.10 mi
-  Destination on the left


#19 - 7:37 AM - 5211 Lanny St
1 Pickup

-  Destination on the right

#20 - 7:37 AM - 5214 Lanny St.
2 Pickup

-  Continue northwest on LANNY ST 0.15 mi
-  Destination on the left

#21 - 7:38 AM - 5403 Lanny Dr
1 Pickup

-  Destination on the right


#22 - 7:39 AM - 5402 Lanny St
1 Pickup

-  Continue northwest on LANNY ST 0.21 mi
-  Destination on the left

#23 - 7:40 AM - 5711 Lanny St
2 Pickup

-  Continue northwest on LANNY ST 57 ft
-  Turn right on MARLENE ST 97 ft
-  Destination on the left

#24 - 7:41 AM - 1510 Marlene St
4 Pickup

-  Destination on the right


#25 - 7:41 AM - 1511 Marlene St

1 Pickup

-  Continue north on MARLENE ST 108 ft
-  Destination on the left




#26 - 7:42 AM - 1502 Marlene Street

2 Pickup

-  Continue north on MARLENE ST 270 ft
-  Destination on the left





#27 - 7:42 AM - 1406 Marlene St

1 Pickup

-  Go north on MARLENE ST toward OLD BOYCE RD 244 ft
-  Turn right on OLD BOYCE RD 0.60 mi
-  Destination on the left


#28 - 7:45 AM - 4816 Old Boyce Rd

3 Pickup

-  Go southeast on OLD BOYCE RD toward MARILYN DR 0.17 mi
-  Turn right on MARILYN DR 0.20 mi
-  Turn left on LANNY ST 14 ft
-  Destination on the left








#29 - 7:47 AM - 4715 Lanny St

6 Pickup

-  Continue southeast on LANNY ST 0.16 mi
-  Turn right on POWELL LN 499 ft
-  Turn left on N BOLTON AVE 0.19 mi
-  Turn right on BEAM DR 73 ft
-  Destination on the left

#30 - 7:49 AM - Beam Dr & North Bolton Ave / 4207 North Bolton Ave

4 Pickup

-  Continue southwest on BEAM DR 0.11 mi
-  Turn right to stay on BEAM DR 0.15 mi
-  Make sharp right on N BOLTON AVE 0.26 mi
-  Turn right on DIXIE ST 0.14 mi
-  Turn right on INNIS DR 415 ft
-  Turn right on INNIS DR and immediately turn right on INNIS DR 162 ft
-  Destination on the right

#31 - 7:52 AM - INNIS DR & INNIS DR (SW)

3 Pickup

-



- Continue southwest on INNIS DR 0.18 mi
- Turn left on ENGLAND DR 1.70 mi
- Turn right on N MACARTHUR DR 0.30 mi
- Turn left on BROWNS BEND RD and immediately turn right on MACARTHUR DR 0.35 mi
- Bear right on COLISEUM BLVD 2.06 mi
- Turn right on CLOVERLEAF BLVD 0.21 mi
- Bear right at SKYLARK DR to stay on CLOVERLEAF BLVD 0.12 mi
- Destination on the left

#32 - 8:05 AM - Mabel Brasher Montessori / 601 Cloverleaf Boulevard
63 Dropoff

Run - BRASHER ELEM AM 04

8/8/2022 - 5/22/2023

Driver: BLUE, JERMAINE TERRELL

Vehicle:

Mon, Tue, Wed, Thu, Fri

Time: 35 min

Distance: 7.04 mi

Student Crossing <X>

Students: 51 / 51







Description: RTE. 21-117

Map





#1 - 7:29 AM - 6056 Bayou Rapides Road

2 Pickup

-  Go southeast on BAYOU RAPIDES HW toward VANDERSYPEN LN 1.52 mi
-  Continue on BAYOU RAPIDES RD 0.19 mi
-  Continue on BAYOU RAPIDES HW 0.13 mi
-  Turn right on BENJAMIN ST 0.50 mi
-  Turn right on HALL ST 500 ft
-  Destination on the left

#2 - 7:35 AM - 5312 Hall St

1 Pickup

-  Continue east on HALL ST 431 ft
-  Turn right on SARAH ST 41 ft
-  Destination on the right


#3 - 7:36 AM - SARAH ST & SARAH ST (WNW)

1 Pickup

-  Go southeast on SARAH ST 34 ft
-  Turn right to stay on SARAH ST 0.13 mi
-  Turn left on BENJAMIN ST 0.12 mi
-  Destination on the right

#4 - 7:38 AM - 5221 Benjamin St

4 Pickup

-  Continue east on BENJAMIN ST 373 ft
-  Destination on the right

#5 - 7:38 AM - BENJAMIN ST & DAVID ST (SW)

-  Continue east on BENJAMIN ST 325 ft
-  Destination on the right

#6 - 7:39 AM - BENJAMIN ST & CAROLE ST (SW)

-  Continue east on BENJAMIN ST 43 ft
-  Turn left on CAROLE ST 294 ft
-  Destination on the right

#7 - 7:40 AM - CAROLE ST & COOPER DR (SE)


-  Continue north on CAROLE ST 199 ft
-  Destination on the right

#8 - 7:41 AM - CAROLE ST & SARAH ST (SE)

-  Continue north on CAROLE ST 43 ft
-  Make sharp left on SARAH ST 394 ft
-  Destination on the right


#9 - 7:42 AM - SARAH ST & BONNIE LOOP (NNE) / BONNIE LOOP & SARAH ST

1 Pickup

-  Continue west on SARAH ST 13 ft
-  Turn right on BONNIE LOOP 368 ft
-  Turn left on SARAH ST 10 ft
-  Destination on the right

#10 - 7:43 AM - SARAH ST & MARILYN LOOP (SSW) / MARILYN LOOP & SARAH ST

1 Pickup

-  Continue northeast on SARAH ST 0.19 mi
-  Destination on the left

#11 - 7:44 AM - 5006 Sarah St

-  Continue east on SARAH ST 242 ft
-  Turn right on BAYOU RAPIDES HW 280 ft
-  Turn right on COOPER DR 50 ft
-  Destination on the left

#12 - 7:45 AM - 5001 Cooper Drive

1 Pickup








-  Continue southwest on COOPER DR 0.16 mi
-  Turn left on CAROLE ST 336 ft
-  Turn left on BENJAMIN ST 0.18 mi
-  Destination on the right

#13 - 7:47 AM - 5309 Bayou Rapides Road

-  Continue east on BENJAMIN ST 74 ft
-  Turn left on BAYOU RAPIDES HW 0.13 mi
-  Continue on BAYOU RAPIDES RD 0.18 mi
-  Destination on the right

#14 - 7:48 AM - BAYOU RAPIDES RD & VICTORIA DR (ESE) / BAYOU RAPIDES HW & BAYOU RAPIDES RD & VICTORIA DR

1 Pickup

-  Continue northwest on BAYOU RAPIDES RD 43 ft
-  Turn right on VICTORIA DR 367 ft
-  Turn left on VICTORIA ST and immediately turn right on VICTORIA DR 492 ft
-  Turn left on BAYOU RAPIDES RD 0.19 mi
-  Continue on BAYOU RAPIDES HW 0.13 mi
-  Turn right on BENJAMIN ST 0.50 mi
-  Destination on the right

#15 - 7:53 AM - BENJAMIN ST & HALL ST (E)

1 Pickup

-  Continue northwest on BENJAMIN ST 283 ft
-  Destination on the right

#16 - 7:53 AM - BENJAMIN ST & SKYE ST (E)

-  Continue west on BENJAMIN ST 41 ft
-  Turn left on SKYE ST 0.22 mi
-  Destination on the left







#17 - 7:55 AM - 304 Meadow Lark Drive

4 Pickup

-  Continue southwest on SKYE ST 84 ft
-  Turn right on MEADOWLARK DR 300 ft
-  Destination on the right

#18 - 7:56 AM - MEADOWLARK DR & BENJAMIN ST (SE) / BENJAMIN ST & MEADOWLARK DR

2 Pickup


-  Continue northwest on MEADOWLARK DR 0.15 mi
-  Turn right on BLUE BONNET ST 0.19 mi
-  Turn right on LARKSPUR DR 364 ft
-  Turn right on REDBIRD DR 0.14 mi
-  Turn right on SKYLARK DR 0.17 mi
-  Destination on the right

#19 - 7:59 AM - SKYLARK DR & MEADOWLARK DR (NE) / MEADOWLARK DR & SKYLARK DR

-  Continue west on SKYLARK DR 293 ft
-  Destination on the right

#20 - 8:00 AM - SKYLARK DR & GOLDEN ROD DR (NE) / GOLDEN ROD DR & SKYLARK DR

4 Pickup

-  Continue west on SKYLARK DR 43 ft
-  Turn right on GOLDEN ROD DR 0.10 mi
-  Turn right on LARKSPUR DR 264 ft
-  Destination on the right




#21 - 8:01 AM - LARKSPUR DR & MEADOWLARK DR (SSW)

7 Pickup

-  Continue northeast on LARKSPUR DR 0.17 mi
-  Destination on the right

#22 - 8:02 AM - LARKSPUR DR & BLUE BONNET ST (SW) / Blue Bonnet St & Larkspur Dr

11 Pickup

-  Continue east on LARKSPUR DR 43 ft
-  Turn left on BLUE BONNET ST and immediately turn left on BALL LN 0.33 mi
-  Destination on the right

#23 - 8:04 AM - BALL LN & BROOKS BLVD (NE) / BALL LN & BROOKS BLVD & CLOVERLEAF BLVD

10 Pickup

-  Continue west on BALL LN 43 ft
-  Turn left on CLOVERLEAF BLVD 415 ft
-  Destination on the right

#24 - 8:05 AM - Mabel Brasher Montessori / 601 Cloverleaf Boulevard

51 Dropoff

Run - BRASHER ELEM AM 05

8/8/2022 - 5/22/2023

Driver: BROOKS, RONNIE L

Vehicle:

Mon, Tue, Wed, Thu, Fri

Time: 17 min

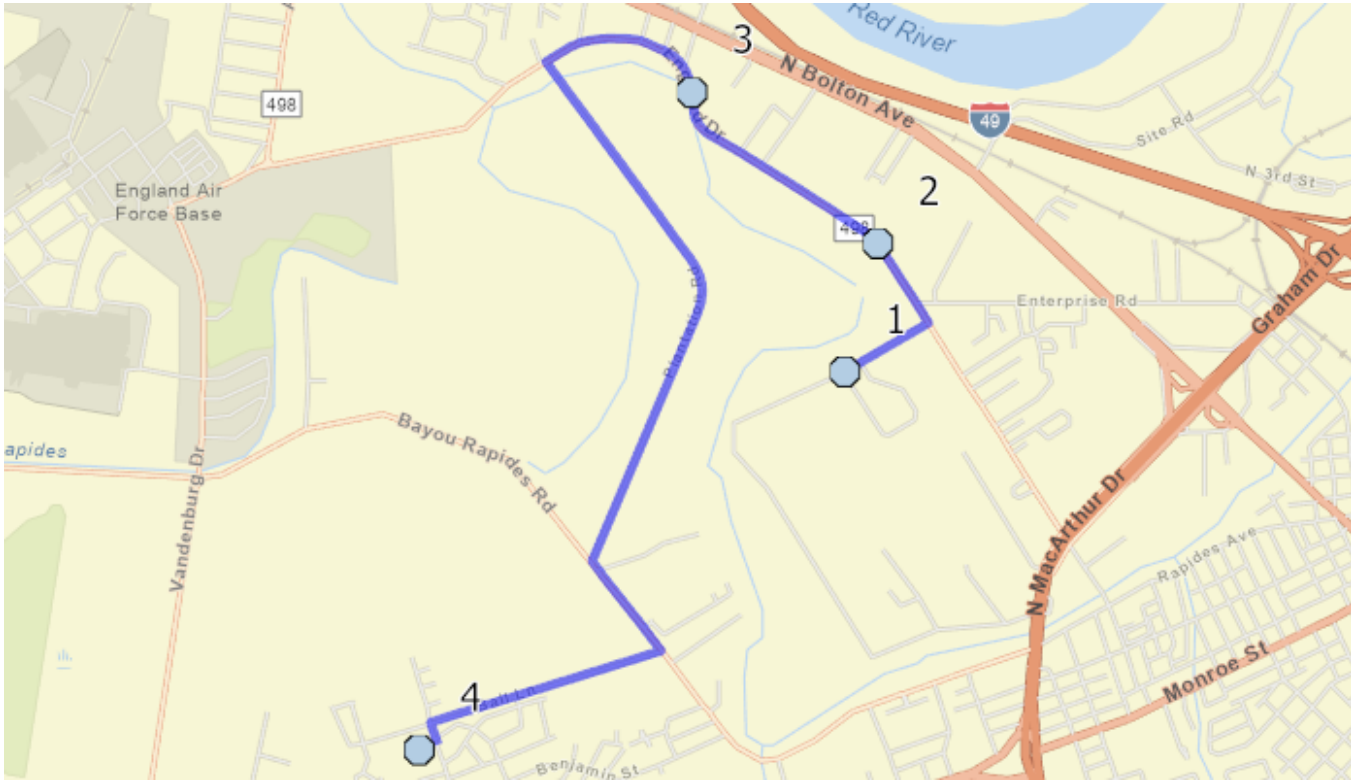
Distance: 5.23 mi

Student Crossing <X>

Students: 71 / 71

Description: RTE. 21-051

Map



#1 - 7:48 AM - BROWNS BEND RD & WEST SYCAMORE ST (ENE)

58 Pickup



Go northeast on BROWNS BEND RD toward E SYCAMORE ST

0.32 mi

Turn left on ENGLAND DR

0.31 mi

Destination on the left

#2 - 7:51 AM - 2545 England Drive

2 Pickup



Continue northwest on ENGLAND DR

0.83 mi

Destination on the left

#3 - 7:54 AM - 4324 England Drive

11 Pickup



Go west on ENGLAND DR

0.60 mi

Turn left on PLANTATION RD

1.90 mi

Turn left on BAYOU RAPIDES HW

0.38 mi

Turn right on BALL LN

0.81 mi

Turn left on CLOVERLEAF BLVD

415 ft

Destination on the right

#4 - 8:05 AM - Mabel Brasher Montessori / 601 Cloverleaf Boulevard

71 Dropoff

Run - BRASHER ELEM AM 07

8/8/2022 - 5/22/2023

Driver: SILAS-HAUSEY, ANITA

Vehicle:

Mon, Tue, Wed, Thu, Fri

Time: 1 hr 34 min

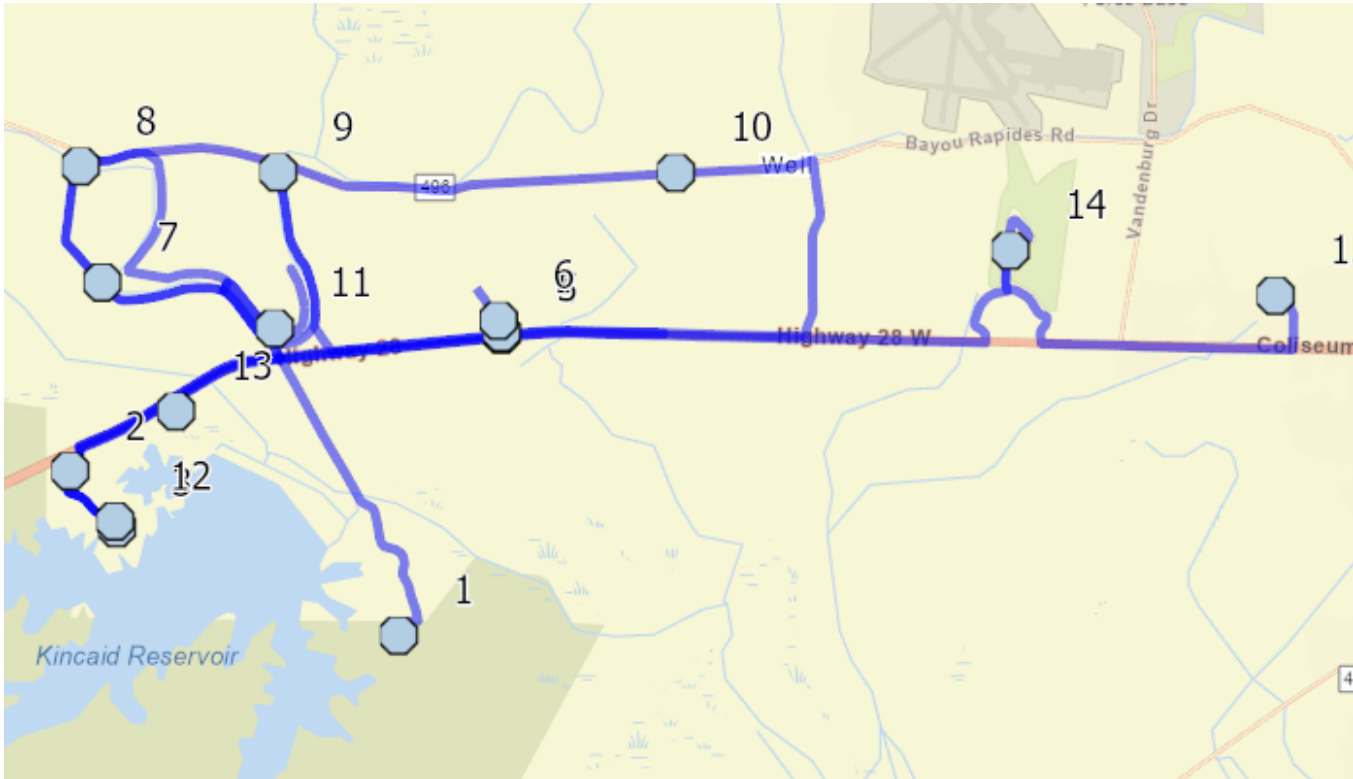
Distance: 43.2 mi

Student Crossing <X>

Students: 21 / 21







Description: RTE. 21-125

Map



#1 - 6:30 AM - 127 Woodforest Dr

2 Pickup

-  Go northeast on WOODFOREST DR toward WILDERNESS DR 0.12 mi
-  Turn right on WILDERNESS DR and immediately turn left on MESSINA RD 1.87 mi
-  Continue on BELGARD BEND RD 71 ft
-  Turn left on LA HWY 28 W 1.33 mi
-  Turn left on KISATCHIE LN 0.17 mi
-  Destination on the left

#2 - 6:38 AM - 37 Kisatchie Ln








1 Pickup

-  Continue southeast on KISATCHIE LN 0.46 mi
-  Turn right on KISATCHIE PT 133 ft
-  Continue on MARIE LN 210 ft
-  Destination on the left

#3 - 6:40 AM - 3 Marie Ln

1 Pickup

-  Destination on the left

	Continue southeast on MARIE LN	0.11 mi
	Make U-turn and go back on MARIE LN	0.15 mi
	Continue on KISATCHIE PT	133 ft
	Turn left on KISATCHIE LN	0.61 mi
	Turn right on LA HWY 28 W	3.62 mi
	Make U-turn at COOPER RD and go back on LA HWY 28 W	0.98 mi
	Destination on the right	

#4 - 6:49 AM - 104 Grand Lakes Blvd

1 Pickup

	Turn right on GRAND LAKES	58 ft
	Destination on the right	










#5 - 6:49 AM - 108 Grand Lakes Blvd

1 Pickup

	Continue north on GRAND LAKES	409 ft
	Destination on the left	








#6 - 6:50 AM - 137 Grand Lakes Blvd

2 Pickup

	Continue northwest on GRAND LAKES	0.24 mi
	Make U-turn and go back on GRAND LAKES	0.33 mi
	Turn right on LA HWY 28 W	1.02 mi
	Turn right on VERCHER RD	0.18 mi
	Turn right on BELGARD BEND RD	1.01 mi
	Turn left on HOTWELLS RD	1.12 mi
	Turn left on CRUIKSHANK RD	0.18 mi
	Make sharp left on BELGARD BEND RD	0.79 mi
	Destination on the left	

#7 - 7:01 AM - 551 Belgard Bnd

2 Pickup

	Go east on BELGARD BEND RD toward TEXADA RD	0.77 mi
	Turn left on TEXADA RD	314 ft
	Turn left to stay on TEXADA RD	0.61 mi
	Turn right on MATHEWS RD	0.81 mi
	Bear left on HOTWELLS RD	0.31 mi
	Turn left on CRUIKSHANK RD	0.13 mi
	Destination on the right	

#8 - 7:09 AM - 459 Cruikshank Rd

1 Pickup

	Continue west on CRUIKSHANK RD	227 ft
	Make sharp left on BELGARD BEND RD	1.98 mi
	Continue to stay on BELGARD BEND RD	1.24 mi
	Destination on the left	











#9 - 7:18 AM - 1170 Belgard Bnd

1 Pickup

	Continue north on BELGARD BEND RD	297 ft
	Turn right on BAYOU RAPIDES RD	1.99 mi
	Continue on BAYOU RAPIDES HW	0.12 mi
	Continue on BAYOU RAPIDES RD	0.29 mi
	Destination on the left	









#10 - 7:22 AM - 6769 Bayou Rapides Rd

1 Pickup

	Continue on BAYOU RAPIDES HW	0.13 mi
	Continue on BAYOU RAPIDES RD	0.35 mi
	Continue on BAYOU RAPIDES HW	0.17 mi
	Continue on BAYOU RAPIDES RD	0.17 mi
	Turn right on ROBINSON RD	1.06 mi
	Turn right on LA HWY 28 W	3.14 mi
	Turn right on BELGARD BEND RD	0.53 mi
	Turn right on TEXADA RD	314 ft
	Turn right at TEXADA RD W to stay on TEXADA RD	0.40 mi
	Destination on the left	




#11 - 7:33 AM - 85 Texada Rd

1 Pickup

	Go north on TEXADA RD	0.54 mi
	Make U-turn and go back on TEXADA RD	0.94 mi
	Turn left at TEXADA RD W to stay on TEXADA RD	314 ft
	Turn left on BELGARD BEND RD	0.53 mi
	Make sharp right on LA HWY 28 W	1.33 mi
	Turn left on KISATCHIE LN	0.63 mi
	Turn right on KISATCHIE PT	112 ft
	Destination on the left	

#12 - 7:43 AM - 11 Kisatchie Point

1 Pickup

	Go north on KISATCHIE PT toward KISATCHIE LN	112 ft
	Turn left on KISATCHIE LN	0.61 mi
	Turn right on LA HWY 28 W	0.69 mi
	Turn right on WHITE OAK DR	305 ft
	Turn right on ABBY	412 ft
	Destination on the right	

#13 - 7:47 AM - 116 Abby Lane / 112 Abby Lane









3 Pickup

--	--	--

	Go southeast on ABBY	103 ft
	Turn right to stay on ABBY	0.14 mi
	Turn left on WHITE OAK DR	305 ft
	Turn right on LA HWY 28 W	4.86 mi
	Turn left on ST ANDREWS DR	0.45 mi
	Turn left on LINKS DR	0.24 mi
	Destination on the right	

#14 - 7:56 AM - LINKS DR & LINKS DR (SSE)

3 Pickup

	Continue south on LINKS DR	0.72 mi
	Turn left on ST ANDREWS DR	0.47 mi
	Turn left on LA HWY 28 W	0.48 mi
	Continue on COLISEUM BLVD	1.03 mi
	Turn left	86 ft
	Continue on CLOVERLEAF BLVD	0.21 mi
	Bear right at SKYLARK DR to stay on CLOVERLEAF BLVD	0.12 mi
	Destination on the left	

#15 - 8:05 AM - Mabel Brasher Montessori / 601 Cloverleaf Boulevard

21 Dropoff

Run - BRASHER ELEM AM 08

8/8/2022 - 5/19/2023

Driver: SCOTT, JR., EARNEST F

Vehicle:

Mon, Tue, Wed, Thu, Fri

Time: 21 min

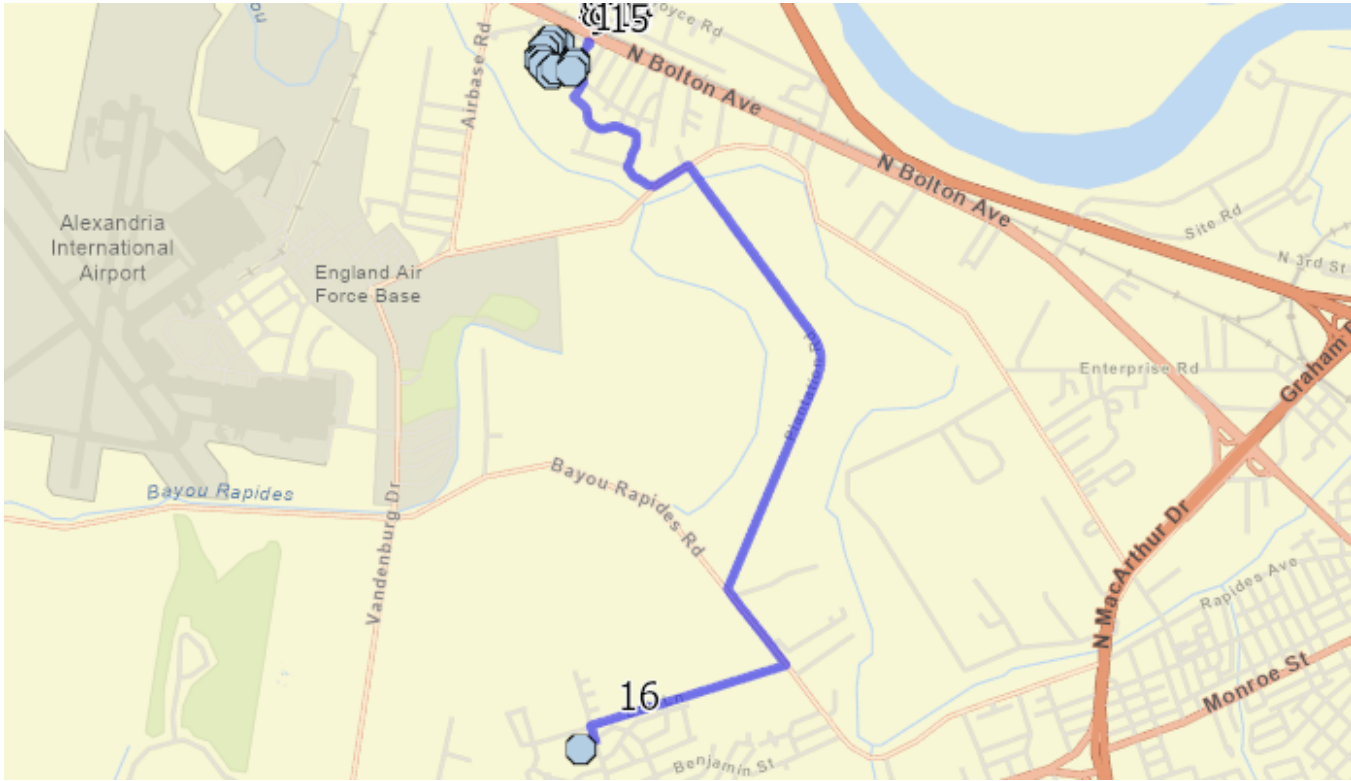
Distance: 4.65 mi

Student Crossing <X>

Students: 26 / 26




Description:

Map



#1 - 7:43 AM - 6031 Cavan Cir

1 Pickup

-  Go northwest on CAVAN CIR toward DUBLIND RD 131 ft
-  Turn left on DUBLIND RD 98 ft
-  Destination on the right

#2 - 7:44 AM - 1810 Dublin Rd, #113

2 Pickup

-  Continue southwest on DUBLIND RD 128 ft
-  Destination on the left

#3 - 7:44 AM - 1903 Dublin Rd

4 Pickup






















-  Continue southwest on DUBLIND RD 143 ft
-  Destination on the left












#4 - 7:45 AM - 1902 Dublin Rd, #A

2 Pickup

-  Continue southwest on DUBLIND RD 133 ft
-  Turn left on SABINA DR 117 ft
-  Destination on the right

#5 - 7:46 AM - 1936 Dublin Rd, Apt A

-  Continue southeast on SABINA DR 53 ft
-  Destination on the left
- #6 - 7:46 AM - 1935 Dublin Rd, Apt A**
- 3 Pickup
-  Continue southeast on SABINA DR 111 ft
-  Destination on the left
- #7 - 7:47 AM - 1939 Dublin Rd**
- 1 Pickup
-  Destination on the right
- #8 - 7:47 AM - 1940 Dublin Rd, #B**
- 4 Pickup
-  Continue southeast on SABINA DR 206 ft
-  Turn left to stay on SABINA DR 7 ft
-  Destination on the right
- #9 - 7:48 AM - 6011 Sabina Dr**
- 1 Pickup
-  Continue northeast on SABINA DR 132 ft
-  Destination on the left
- #10 - 7:49 AM - 6008 Sabina Dr, #A**
- 2 Pickup
-  Go east on SABINA DR 324 ft
-  Turn left on ULSTER DR 71 ft
-  Destination on the left
- #11 - 7:50 AM - 1842 Ulster Dr**
- 2 Pickup
-  Continue north on ULSTER DR 166 ft
-  Destination on the left
- #12 - 7:50 AM - 1836 Ulster Dr**
- 2 Pickup
-  Destination on the left
- #13 - 7:51 AM - 1830 Ulster Dr**
- 2 Pickup
-  Continue northeast on ULSTER DR 0.10 mi
-  Make U-turn at DUBLIND RD and go back on ULSTER DR 0.12 mi
-  Destination on the left
- #14 - 7:52 AM - 1836 Ulster Drive**
-  Go south on ULSTER DR 158 ft
-  Destination on the right
- #15 - 7:53 AM - ULSTER DR & SABINA DR (N) / SABINA DR & ULSTER DR**

	Continue south on ULSTER DR	43 ft
	Turn left on SABINA DR	298 ft
	Turn right on TULLAMORE ST	386 ft
	Turn left on ROSEMARY DR	0.46 mi
	Turn left on HIDEAWAY DR	0.14 mi
	Turn left on ENGLAND DR	0.16 mi
	Turn right on PLANTATION RD	1.90 mi
	Turn left on BAYOU RAPIDES HW	0.38 mi
	Turn right on BALL LN	0.81 mi
	Turn left on CLOVERLEAF BLVD	415 ft
	Destination on the right	

#16 - 8:05 AM - Mabel Brasher Montessori / 601 Cloverleaf Boulevard
 26 Dropoff