






-  Continue southeast on LA HWY 1204 0.15 mi
-  Turn right on BALL LP 0.20 mi
-  Destination on the left

#5 - 7:13 AM - 6203 Ball Loop

1 Pickup




-  Continue south on BALL LP 0.17 mi
-  Turn right on BALL LOOP TRAIL RD 511 ft
-  Destination on the left

#6 - 7:15 AM - 6103 Ball Loop, #9

-  Go east on BALL LOOP TRAIL RD toward BALL LP 511 ft
-  Turn right on BALL LP and immediately make sharp right on CLINES RD 0.54 mi
-  Turn right on CROOMS RD 0.13 mi
-  Make U-turn and go back on CROOMS RD 139 ft
-  Destination on the left



#7 - 7:19 AM - 5713 Crooms Rd

1 Pickup

-  Go north on CROOMS RD toward CLINES RD 0.11 mi
-  Turn left on CLINES RD 206 ft
-  Destination on the left

#8 - 7:20 AM - 5801 Clines Rd

1 Pickup

-  Go north on CLINES RD 0.18 mi
-  Destination on the left

#9 - 7:22 AM - 5821 Clines Rd

1 Pickup

-  Continue north on CLINES RD 0.13 mi
-  Destination on the left


#10 - 7:23 AM - 5820 Clines Road / 6001 Clines Road

1 Pickup

-  Continue east on CLINES RD 52 ft
-  Destination on the right

#11 - 7:24 AM - 5890 Clines Rd

1 Pickup

-  Go northeast on CLINES RD 113 ft
-  Turn right 416 ft
-  Destination on the left

#12 - 7:26 AM - 5900 Clines Rd, #1

4 Pickup


-  Go northwest toward CLINES RD 379 ft
-  Turn right on CLINES RD 289 ft
-  Destination on the right

#13 - 7:27 AM - 5920 Clines Rd

1 Pickup

-  Continue east on CLINES RD 272 ft
-  Destination on the left

#14 - 7:29 AM - 6101 Ball Loop

-  Go east on CLINES RD 124 ft
-  Turn right on BALL LP 0.14 mi
-  Turn left on JUNE DR 386 ft
-  Make U-turn and go back on JUNE DR 58 ft
-  Destination on the left

#15 - 7:31 AM - 216 June Dr

-  Continue west on JUNE DR 329 ft
-  Turn left on BALL LP 26 ft
-  Destination on the right

#16 - 7:32 AM - Ball Loop @ June Dr / 5924 Ball Loop

-  Go south on BALL LP 439 ft
-  Destination on the right

#17 - 7:33 AM - 5903 Ball Loop

1 Pickup

-  Go south on BALL LP 64 ft
-  Destination on the right

#18 - 7:34 AM - 5921 Ball Loop / 5904 Ball Loop

1 Pickup

-  Continue south on BALL LP 168 ft
-  Continue on SHELTON DR 0.11 mi
-  Turn right on JAMES DR 194 ft
-  Destination on the left






#19 - 7:36 AM - 303 James St

1 Pickup

-  Continue west on JAMES DR 205 ft
-  Destination on the left




#20 - 7:37 AM - 315 James Dr

4 Pickup

-  Continue west on JAMES DR 125 ft
-  Make U-turn and go back on JAMES DR 524 ft
-  Turn right on SHELTON DR 0.24 mi
-  Make U-turn and go back on SHELTON DR 0.12 mi
-  Destination on the left

#21 - 7:40 AM - 5707 Shelton Dr

1 Pickup

-  Go north on SHELTON DR toward JAMES DR 0.23 mi
-  Turn right on BEESON DR 43 ft
-  Destination on the left

#22 - 7:42 AM - BEESON DR & BALL LP (ENE) / Ball Lp & Beeson Dr & Shelton Dr

1 Pickup

-  Continue east on BEESON DR 137 ft
-  Destination on the right



#23 - 7:43 AM - 239 Beeson Dr

2 Pickup

-  Continue east on BEESON DR 308 ft
-  Destination on the left

#24 - 7:44 AM - 210 Beeson Dr

2 Pickup






-  Go east on BEESON DR toward MOORE DR 268 ft
-  Destination on the left

#25 - 7:45 AM - BEESON DR & MOORE DR (ENE) / Beeson Dr & Moore Dr

1 Pickup



-  Continue northeast on BEESON DR 0.10 mi
-  Destination on the left

#26 - 7:47 AM - 5901 Monroe Hwy

-  Go east on BEESON DR toward LA HWY 165 / SHANGHAI RD 128 ft
-  Bear left on SHANGHAI RD 66 ft
-  Turn left on LA HWY 165 0.71 mi
-  Turn right on CAMP LIVINGSTON RD 0.34 mi
-  Destination on the right


#27 - 7:50 AM - 72 Camp Livingston Rd

2 Pickup

-  Go east on CAMP LIVINGSTON RD toward LYNN DR 211 ft
-  Turn right on EVA LN 497 ft

	Make U-turn and go back on EVA LN	178 ft
	Destination on the right	

#28 - 7:52 AM - 11 Eva Ln

	Go north on EVA LN toward CAMP LIVINGSTON RD	318 ft
	Turn right on CAMP LIVINGSTON RD	0.36 mi
	Turn right on YARBOROUGH RD	0.25 mi
	Turn right on DANIELS RD	0.16 mi
	Turn right on GRANT DR	0.22 mi
	Turn left on YARBOROUGH RD	0.17 mi
	Turn left on CAMP LIVINGSTON RD	0.27 mi
	Destination on the left	

#29 - 7:58 AM - 127 Camp Livingston Rd

1 Pickup

	Continue west on CAMP LIVINGSTON RD	53 ft
	Turn right on BALL ELEM. LOAD/UNLOAD LOOP	297 ft
	Destination on the right	

#30 - 8:00 AM - Ball Elementary School / 89 Camp Livingston Road

53 Dropoff

Run - BALL ELEMENTARY AM 02

8/8/2022 - 5/22/2023

Driver: NUNNALLY, ASHLEY

Vehicle: 15-11

Mon, Tue, Wed, Thu, Fri

Time: 23 min

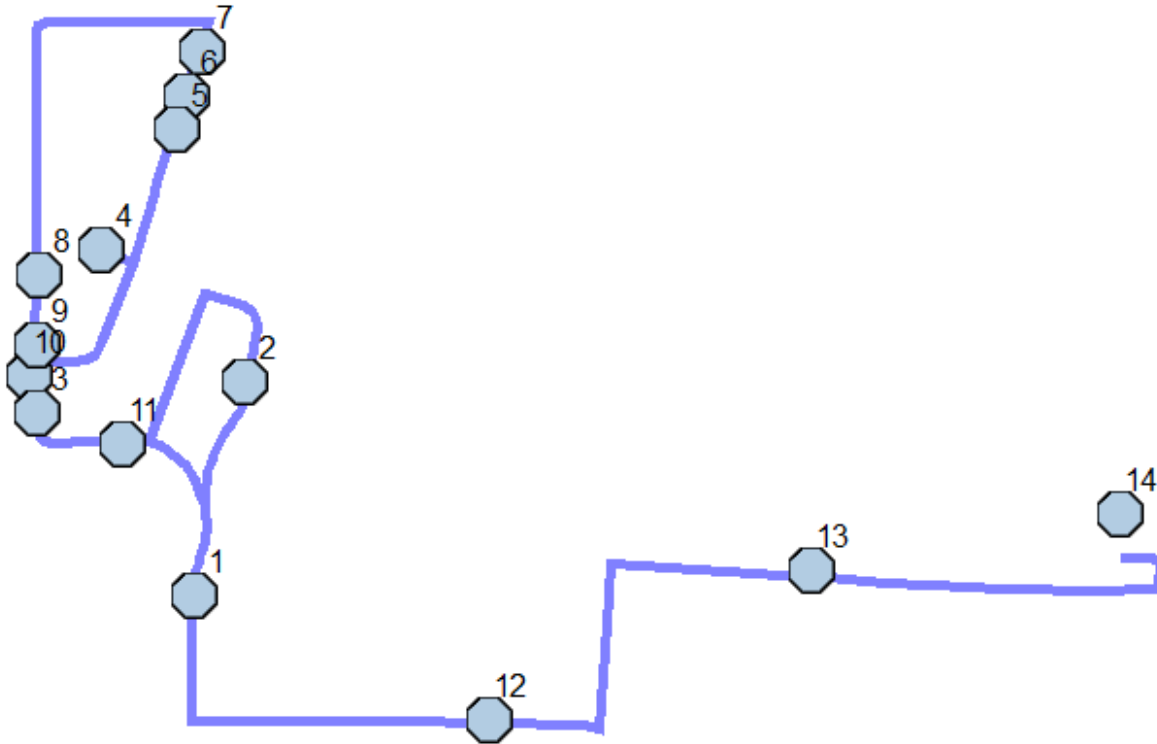
Distance: 2.79 mi

Student Crossing <X>

Students: 47 / 47



Description:

Map







#1 - 7:36 AM - 1506 Pinebrook Trace / 5501 Pinebrook Trace

5 Pickup

-  Go north on PINEBROOK TRACE RD toward BIRCH TRACE RD 0.19 mi
-  Destination on the left





#2 - 7:38 AM - 6617 Pinebrook Trace / 6613 Pinebrook Trace

8 Pickup

-  Go northwest on PINEBROOK TRACE RD toward EASTBROOK TRACE RD 0.10 mi
-  Turn left on EASTBROOK TRACE RD 0.13 mi
-  Turn right on BIRCH TRACE RD 0.11 mi
-  Destination on the right




#3 - 7:40 AM - 6628 Birch Trce

2 Pickup

-  Go north on BIRCH TRACE RD toward LONGLEAF TRACE RD 230 ft
-  Turn right on LONGLEAF TRACE RD 0.13 mi
-  Turn left on LONG LEAF 125 ft
-  Destination on the right



#4 - 7:42 AM - 6643 Longleaf Trace / 6631 Longleaf Trace

1 Pickup

-  Go east on LONG LEAF toward LONGLEAF TRACE RD 125 ft
-  Turn left on LONGLEAF TRACE RD 0.12 mi
-  Destination on the right

#5 - 7:44 AM - 6712 Longleaf Trace

6 Pickup

-  Go north on LONGLEAF TRACE RD toward HUCKLEBERRY TRACE RD 155 ft
-  Destination on the right




#6 - 7:45 AM - 6716 Longleaf Trace / 6720 Longleaf Trace

6 Pickup

-  Go north on LONGLEAF TRACE RD 211 ft
-  Destination on the right


#7 - 7:46 AM - 6734 Longleaf Trace

10 Pickup

-  Go north on LONGLEAF TRACE RD toward BIRCH TRACE RD 131 ft
-  Turn left on BIRCH TRACE RD 0.35 mi
-  Destination on the left

#8 - 7:48 AM - 6658 Birch Trce

4 Pickup

-  Go south on BIRCH TRACE RD 309 ft
-  Destination on the left

#9 - 7:50 AM - 6644 Birch Trce

1 Pickup





-  Continue south on BIRCH TRACE RD 131 ft
-  Destination on the right

#10 - 7:51 AM - 6637 Birch Trce

3 Pickup

-  Continue southeast on BIRCH TRACE RD 0.12 mi
-  Destination on the right

#11 - 7:52 AM - 6603 Birch Trce

-  Go southeast on BIRCH TRACE RD toward EASTBROOK TRACE RD 502 ft
-  Bear right on PINEBROOK TRACE RD 0.18 mi
-  Turn left on LA HWY 1204 0.25 mi
-  Destination on the left

#12 - 7:55 AM - 271 Hwy 1204

1 Pickup

-  Continue east on LA HWY 1204 480 ft

-  Turn left on LA HWY 165 0.14 mi
-  Turn right on CAMP LIVINGSTON RD 0.17 mi
-  Destination on the left

#13 - 7:57 AM - 39 Camp Livingston Road

-  Continue east on CAMP LIVINGSTON RD 0.29 mi
-  Turn left on BALL ELEM. LOAD/UNLOAD LOOP 297 ft
-  Destination on the right

#14 - 8:00 AM - Ball Elementary School / 89 Camp Livingston Road

47 Dropoff

Run - BALL ELEMENTARY AM 03

8/8/2022 - 5/22/2023

Driver: NUGENT, MICHELLE

Vehicle: 14-27

Mon, Tue, Wed, Thu, Fri

Time: 56 min

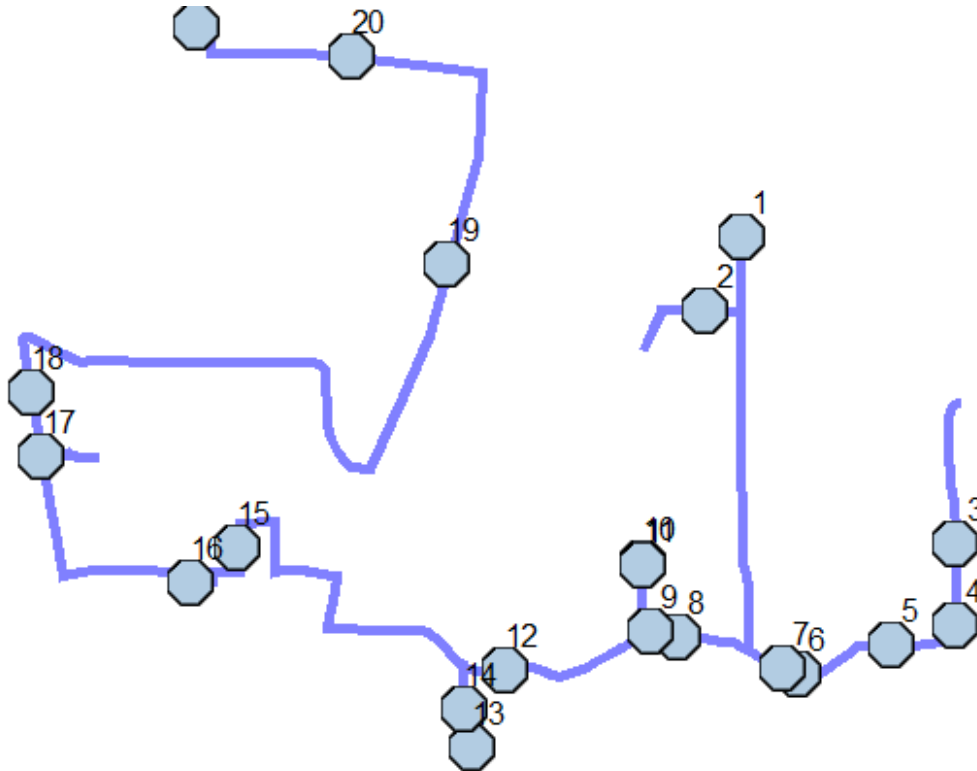
Distance: 10.42 mi

Student Crossing <X>

Students: 36 / 36





Description:

Map









#1 - 7:03 AM - 239 Williford Rd

1 Pickup

-  Go south on WILLIFORD RD toward MALONE LN 0.18 mi
-  Turn right on MALONE LN 0.30 mi
-  Make U-turn and go back on MALONE LN 0.22 mi
-  Destination on the right

#2 - 7:07 AM - 17 Malone Ln


1 Pickup

-  Go east on MALONE LN toward WILLIFORD RD 429 ft
-  Turn right on WILLIFORD RD 0.82 mi
-  Turn left on WASHBOARD RD 0.54 mi
-  Turn left on BAUM RD 0.59 mi
-  Make U-turn and go back on BAUM RD 0.36 mi
-  Destination on the left




#3 - 7:17 AM - 48 Baum Road

1 Pickup

-  Continue south on BAUM RD 0.19 mi

 Destination on the left

#4 - 7:18 AM - 6 Baum Rd

 Go south on BAUM RD toward WASHBOARD RD 208 ft
 Turn right on WASHBOARD RD 0.16 mi
 Destination on the right

#5 - 7:20 AM - 297 Washboard Road

1 Pickup

 Continue west on WASHBOARD RD 0.25 mi
 Destination on the right

#6 - 7:22 AM - 261 Washboard Rd

1 Pickup

 Go west on WASHBOARD RD 207 ft
 Destination on the right

#7 - 7:23 AM - 255 Washboard Rd

3 Pickup

 Continue west on WASHBOARD RD 0.27 mi
 Destination on the left

#8 - 7:25 AM - 176 Washboard Rd

1 Pickup

 Continue west on WASHBOARD RD 347 ft
 Destination on the right

#9 - 7:26 AM - 165 Washboard Rd

1 Pickup

 Continue west on WASHBOARD RD 133 ft
 Make sharp right on M C RICHEY RD 0.17 mi
 Destination on the right

#10 - 7:28 AM - 50 M C Richey Rd

2 Pickup

 Go back south on M C RICHEY RD 2 ft
 Destination on the left

#11 - 7:29 AM - 40 Mc Richey Dr

1 Pickup

 Continue south on M C RICHEY RD 0.17 mi
 Turn right on WASHBOARD RD 0.36 mi
 Destination on the left

#12 - 7:32 AM - 92 Washboard Rd

 Go west on WASHBOARD RD toward KIRKPATRICK RD 0.11 mi

 Make sharp left on KIRKPATRICK RD 0.20 mi
Destination on the left









#13 - 7:34 AM - 705 Kirkpatrick Rd

2 Pickup

 Go back north on KIRKPATRICK RD 502 ft
Destination on the right





#14 - 7:35 AM - 625 Kirkpatrick Rd

1 Pickup

 Go north on KIRKPATRICK RD toward WASHBOARD RD 0.11 mi
 Turn left on WASHBOARD RD 0.36 mi
 Turn right on PARADISE RD 0.13 mi
 Turn left on POWELL DR 0.15 mi
 Turn right on ANNE ST 0.12 mi
 Turn left on BEVERLY AV 441 ft
 Turn left on CALLIE ST 332 ft
 Destination on the right







#15 - 7:40 AM - 21 Callie St

3 Pickup

 Go south on CALLIE ST toward POWELL DR 280 ft
 Turn right on POWELL DR 352 ft
 Turn left and immediately turn right 393 ft
 Destination on the left

#16 - 7:42 AM - 306 Powell Drive

11 Pickup



 Continue west 205 ft
 Turn right and immediately turn left on POWELL DR 0.30 mi
 Turn right on LA HWY 165 0.29 mi
 Turn right on MORGAN RD 0.14 mi
 Make U-turn and go back on MORGAN RD 0.14 mi
 Destination on the right

#17 - 7:46 AM - Morgan St @ LA 165 / 5704 Monroe Hwy

2 Pickup

 Continue west on MORGAN RD 7 ft
 Turn right on LA HWY 165 0.16 mi
 Destination on the right




#18 - 7:47 AM - 5816 Monroe Hwy / 5818 Monroe Hwy

 Go north on LA HWY 165 toward SHANGHAI RD 0.13 mi
 Turn right on SHANGHAI RD 1.05 mi

 Turn left on PARADISE RD 0.53 mi
 Destination on the left

#19 - 7:54 AM - 1023 Paradise Road / 1018 Paradise Road

1 Pickup

 Go north on PARADISE RD toward KINLEY RD 0.47 mi
 Turn left on CAMP LIVINGSTON RD 0.32 mi
 Destination on the left

#20 - 7:57 AM - 170 Camp Livingston Road / 159 Camp Livingston Road

3 Pickup

 Continue west on CAMP LIVINGSTON RD 0.35 mi
 Turn right on BALL ELEM. LOAD/UNLOAD LOOP 297 ft
 Destination on the right

#21 - 8:00 AM - Ball Elementary School / 89 Camp Livingston Road

36 Dropoff

Run - BALL ELEMENTARY AM 04

8/8/2022 - 5/22/2023

Driver: KAUFMAN, CODY

Vehicle:

Mon, Tue, Wed, Thu, Fri

Time: 1 hr 5 min

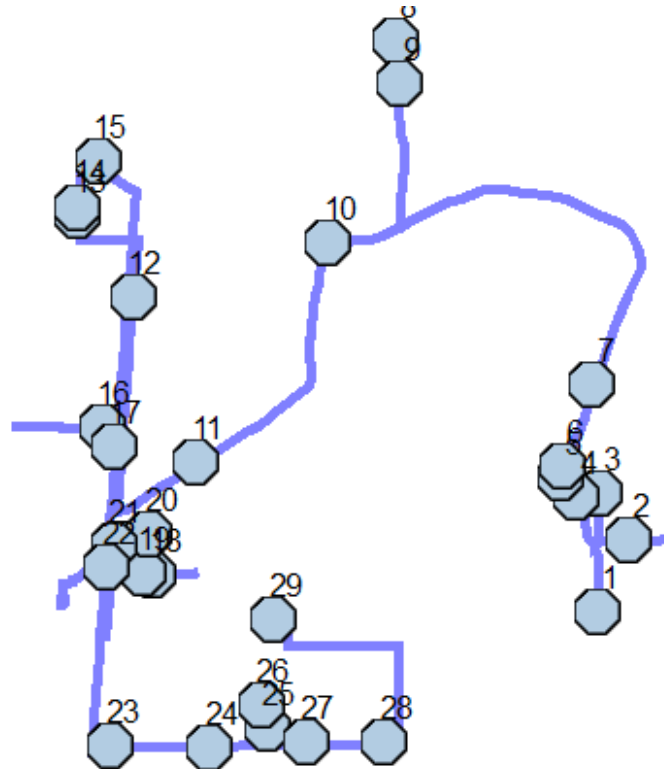
Distance: 11.24 mi

Student Crossing <X>

Students: 40 / 40




Description:

Map








#1 - 6:55 AM - 571 Burma Rd

2 Pickup





-  Go north on BURMA RD toward HONEYSUCKLE LN 0.17 mi
-  Turn right on HONEYSUCKLE LN 482 ft
-  Destination on the left

#2 - 6:57 AM - 1117 Honeysuckle Ln

1 Pickup

-  Go east on HONEYSUCKLE LN toward HOLLINGSWORTH RD 0.11 mi
-  Make U-turn and go back on HONEYSUCKLE LN 0.19 mi
-  Turn right on HOLLINGSWORTH RD 0.17 mi
-  Make U-turn and go back on HOLLINGSWORTH RD 287 ft
-  Destination on the left

#3 - 7:00 AM - 116 Hollingsworth Ln

-  Go south on HOLLINGSWORTH RD toward HONEYSUCKLE LN 0.12 mi
-  Bear right on HONEYSUCKLE LN 71 ft
-  Turn right on BURMA RD 0.13 mi
-  Destination on the right

#4 - 7:02 AM - 509 Burma Rd

3 Pickup

-  Go northwest on BURMA RD 327 ft
-  Destination on the left

#5 - 7:03 AM - 515 Burma Rd

2 Pickup

-  Go north on BURMA RD 157 ft
-  Destination on the left

#6 - 7:04 AM - 490 Burma Rd

2 Pickup

-  Continue north on BURMA RD 0.22 mi
-  Destination on the left

#7 - 7:06 AM - 454 Burma Rd

3 Pickup

-  Continue northwest on BURMA RD 1.03 mi
-  Make sharp right on DRYDEN RD 0.47 mi
-  Destination on the left

#8 - 7:12 AM - 223 Dryden Rd

-  Go back south on DRYDEN RD 0.11 mi
-  Destination on the left

#9 - 7:14 AM - 156 Dryden Ln

-  Go south on DRYDEN RD 0.36 mi
-  Turn right on BURMA RD 0.18 mi
-  Destination on the left

#10 - 7:16 AM - 200 Burma Road / 199 Burma Road

1 Pickup

-  Go southwest on BURMA RD 0.71 mi
-  Destination on the right

#11 - 7:20 AM - 49 Burma Rd

1 Pickup

-  Continue southwest on BURMA RD 0.24 mi
-  Turn right on LA HWY 165 0.54 mi
-  Destination on the right

#12 - 7:22 AM - 7016 Monroe Hwy

1 Pickup

-  Continue north on LA HWY 165 0.14 mi
-  Turn left on ROBERTSON RD 0.14 mi

 Turn right on OAK RUN TRAIL RD 302 ft
 Destination on the left

#13 - 7:24 AM - 107 Oak Run Trl

2 Pickup

 Continue north on OAK RUN TRAIL RD 118 ft
 Destination on the left





#14 - 7:26 AM - 111 Oak Run Trail

1 Pickup

 Continue north on OAK RUN TRAIL RD 0.13 mi
 Turn right on KITCHEN CREEK RD 251 ft
 Destination on the left





#15 - 7:27 AM - 128 KITCHEN CREEK ROAD

3 Pickup

 Go southeast on KITCHEN CREEK RD toward LA HWY 165 0.12 mi
 Turn right on LA HWY 165 0.59 mi
 Turn right on TALL TIMBERS LN 184 ft
 Destination on the right





#16 - 7:29 AM - 114 Tall Timbers Lane

2 Pickup

 Continue west on TALL TIMBERS LN 0.23 mi
 Make U-turn and go back on TALL TIMBERS LN 0.26 mi
 Turn right on LA HWY 165 258 ft
 Destination on the right

#17 - 7:32 AM - 6869 Monroe Hwy

1 Pickup

 Go south on LA HWY 165 toward COOLEY DR 0.47 mi
 Make U-turn at CAMP LIVINGSTON RD and go back on LA HWY 165 0.18 mi
 Turn right on EVERGREEN CT 0.11 mi
 Destination on the right

#18 - 7:35 AM - 208 Evergreen Ct

1 Pickup

 Go east on EVERGREEN CT 0.11 mi
 Make U-turn and go back on EVERGREEN CT 0.14 mi
 Destination on the left

#19 - 7:37 AM - 202 Evergreen Ct

2 Pickup

 Continue west on EVERGREEN CT 76 ft
 Turn right on DOGWOOD CT 0.12 mi






-  Continue to stay on DOGWOOD CT 111 ft
-  Turn right to stay on DOGWOOD CT 31 ft
-  Destination on the left

#20 - 7:38 AM - 6518 Dogwood Ct

2 Pickup











-  Continue south on DOGWOOD CT 0.11 mi
-  Turn right on EVERGREEN CT 369 ft
-  Turn right on LA HWY 165 318 ft
-  Destination on the right

#21 - 7:40 AM - 6606 Monroe Hwy

-  Go north on LA HWY 165 toward BENTON RD 44 ft
-  Make U-turn at BENTON RD and go back on LA HWY 165 0.25 mi
-  Make U-turn at CAMP LIVINGSTON RD and go back on LA HWY 165 0.18 mi
-  Turn left on EVERGREEN CT 40 ft
-  Destination on the right

#22 - 7:43 AM - EVERGREEN CT & LA HWY 165 (ENE) / Coach Rd & Evergreen Ct & La Hwy 165

3 Pickup




-  Continue west on EVERGREEN CT 33 ft
-  Continue on COACH RD 0.12 mi
-  Turn left on SUREY LN 217 ft
-  Turn right to stay on SUREY LN 404 ft
-  Turn right on COACH RD 0.12 mi
-  Continue on EVERGREEN CT 73 ft
-  Turn left on LA HWY 165 362 ft
-  Make U-turn at BENTON RD and go back on LA HWY 165 0.53 mi
-  Turn left on DANIELS RD 270 ft
-  Destination on the left

#23 - 7:47 AM - 6100 Monroe Hwy

-  Go east on DANIELS RD 0.25 mi
-  Destination on the right

#24 - 7:49 AM - 200 Daniels Rd

2 Pickup

-  Go east on DANIELS RD toward MEREDITH DR 0.14 mi
-  Turn left on MEREDITH DR 220 ft
-  Destination on the right





#25 - 7:51 AM - 306 Meredith Dr

2 Pickup

-  Go northeast on MEREDITH DR toward DAVIDS LP 133 ft
-  Turn left on DAVIDS LP 320 ft
-  Destination on the right

#26 - 7:52 AM - 130 Davids Loop

1 Pickup

-  Go southeast on DAVIDS LP toward MEREDITH DR 198 ft
-  Turn right on MEREDITH DR 407 ft
-  Turn left on DANIELS RD 0.10 mi
-  Destination on the left






#27 - 7:54 AM - 383 Daniels Rd

1 Pickup

-  Go east on DANIELS RD toward GRANT DR 0.20 mi
-  Destination on the left

#28 - 7:56 AM - 480 Daniels Rd

1 Pickup

-  Continue east on DANIELS RD 178 ft
-  Turn left on YARBOROUGH RD 0.25 mi
-  Turn left on CAMP LIVINGSTON RD 0.28 mi
-  Turn right on BALL ELEM. LOAD/UNLOAD LOOP 297 ft
-  Destination on the right

#29 - 8:00 AM - Ball Elementary School / 89 Camp Livingston Road

40 Dropoff

Run - BALL ELEMENTARY AM 05

8/8/2022 - 5/22/2023

Driver: RUNGE, LADALE

Vehicle: 19-08

Mon, Tue, Wed, Thu, Fri

Time: 48 min

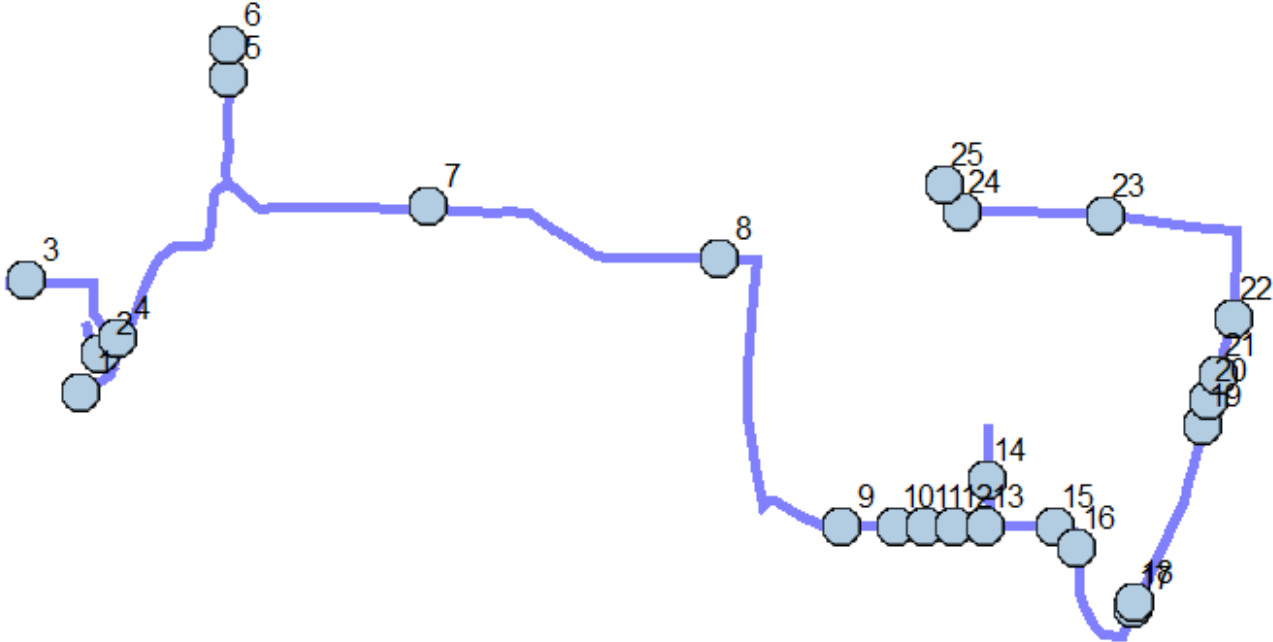
Distance: 7.46 mi

Student Crossing <X>

Students: 46 / 46




Description:

Map










#1 - 8:05 AM - LA HWY 1204 & CLARK CR (NE) / CLARK CR & LA HWY 1204

2 Pickup

-  Go northeast on LA HWY 1204 toward GILLY WILLIAMS RD 504 ft
-  Bear left on ROBBINS LOOP RD 214 ft
-  Destination on the right


#2 - 8:06 AM - 1450 Hwy 1204

1 Pickup





-  Go northwest on ROBBINS LOOP RD toward LA HWY 1204 474 ft
-  Make U-turn and go back on ROBBINS LOOP RD 0.13 mi
-  Make sharp left on LA HWY 1204 369 ft
-  Turn left on ROBBINS LOOP RD 314 ft
-  Continue on JOY LN 0.30 mi
-  Bear right to stay on JOY LN 325 ft
-  Destination on the left

#3 - 8:10 AM - 143 Joy Lane / 144 Joy Lane

-  Continue southeast on JOY LN 0.26 mi

 Continue on ROBBINS LOOP RD 271 ft
 Destination on the right

#4 - 8:12 AM - LA HWY 1204 & JOY LN (WNW) / LA HWY 1204 & ROBBINS LOOP RD

 Continue southeast on ROBBINS LOOP RD 43 ft
 Turn left on LA HWY 1204 0.50 mi
 Turn left on SPRINGHILL RD 0.25 mi
 Destination on the right




#5 - 8:16 AM - SPRINGHILL RD & ORIOLE LN (SSE) / ORIOLE LN & SPRINGHILL RD

6 Pickup

 Continue north on SPRINGHILL RD 411 ft
 Destination on the right

#6 - 8:17 AM - 6512 Springhill Rd

6 Pickup

 Go south on SPRINGHILL RD toward ORIOLE LN 0.33 mi
 Turn left on LA HWY 1204 0.49 mi
 Destination on the left





#7 - 8:20 AM - 907 Hwy 1204

1 Pickup

 Go east on LA HWY 1204 0.72 mi
 Destination on the right

#8 - 8:23 AM - 271 Hwy 1204 / 277 Hwy 1204

2 Pickup

 Go east on LA HWY 1204 toward LA HWY 165 440 ft
 Turn right on LA HWY 165 0.58 mi
 Make sharp left on SHANGHAI RD 0.21 mi
 Destination on the right



#9 - 8:26 AM - SHANGHAI RD & LEAH DR (WSW) / LEAH DR & SHANGHAI RD

1 Pickup

 Continue east on SHANGHAI RD 0.13 mi
 Destination on the right

#10 - 8:28 AM - SHANGHAI RD & CINDY ST (WSW) / CINDY ST & SHANGHAI RD

3 Pickup

 Go east on SHANGHAI RD toward CINDY ST 367 ft
 Destination on the right

#11 - 8:29 AM - SHANGHAI RD & SCOTT DR (WSW) / SCOTT DR & SHANGHAI RD

1 Pickup





-  Continue east on SHANGHAI RD 370 ft
-  Destination on the right

#12 - 8:30 AM - SHANGHAI RD & SQUYRES LN (WSW)

6 Pickup

-  Continue east on SHANGHAI RD 391 ft
-  Destination on the right

#13 - 8:31 AM - SHANGHAI RD & TALL PINE DR (WSW)

-  Go east on SHANGHAI RD toward TALL PINE DR 43 ft
-  Turn left on TALL PINE DR 0.24 mi
-  Make U-turn and go back on TALL PINE DR 0.13 mi
-  Destination on the right

#14 - 8:34 AM - 5922 Tall Pine Drive

2 Pickup

-  Continue south on TALL PINE DR 0.11 mi
-  Turn left on SHANGHAI RD 0.16 mi
-  Destination on the right




#15 - 8:36 AM - SHANGHAI RD & WANDA TRAIL RD (WSW)

4 Pickup

-  Continue southeast on SHANGHAI RD 455 ft
-  Destination on the left

#16 - 8:37 AM - 827 Shanghai Road / 808 Shanghai Road

1 Pickup

-  Go southeast on SHANGHAI RD toward PARADISE RD / LEMONS LN 0.26 mi
-  Turn left on PARADISE RD 359 ft
-  Destination on the left


#17 - 8:39 AM - 915 Paradise Rd

3 Pickup



-  Go northeast on PARADISE RD 85 ft
-  Destination on the left

#18 - 8:40 AM - 919 Paradise Rd

1 Pickup

-  Go north on PARADISE RD 0.45 mi
-  Destination on the left

#19 - 8:43 AM - 1023 Paradise Rd

 Go north on PARADISE RD toward KINLEY RD 317 ft
 Destination on the left

#20 - 8:44 AM - 1033 Paradise Road

1 Pickup

 Continue north on PARADISE RD 328 ft
 Destination on the right




#21 - 8:45 AM - PARADISE RD & MELMOOR DR (S) / MELMOOR DR & PARADISE RD

3 Pickup



 Continue north on PARADISE RD 0.14 mi
 Destination on the right

#22 - 8:46 AM - PARADISE RD & DANIELS RD (S) / DANIELS RD & PARADISE RD




2 Pickup

 Go north on PARADISE RD toward DANIELS RD 0.21 mi
 Turn left on CAMP LIVINGSTON RD 0.31 mi
 Destination on the left

#23 - 8:49 AM - 170 Camp Livingston Rd

 Go west on CAMP LIVINGSTON RD toward YARBOROUGH RD / MALONE RD 0.34 mi
 Destination on the left

#24 - 8:51 AM - 127 Camp Livingston Rd

 Go west on CAMP LIVINGSTON RD toward BALL ELEM. LOAD/UNLOAD LOOP 54 ft
 Turn right on BALL ELEM. LOAD/UNLOAD LOOP 297 ft
 Destination on the right

#25 - 8:52 AM - Ball Elementary School / 89 Camp Livingston Road

46 Dropoff