

# Run - ALMA REDWINE ELEM AM 01

8/8/2022 - 5/22/2023

Driver: LEACH, JESSICA JOSETTE

Vehicle:

Mon, Tue, Wed, Thu, Fri

Time: 30 min

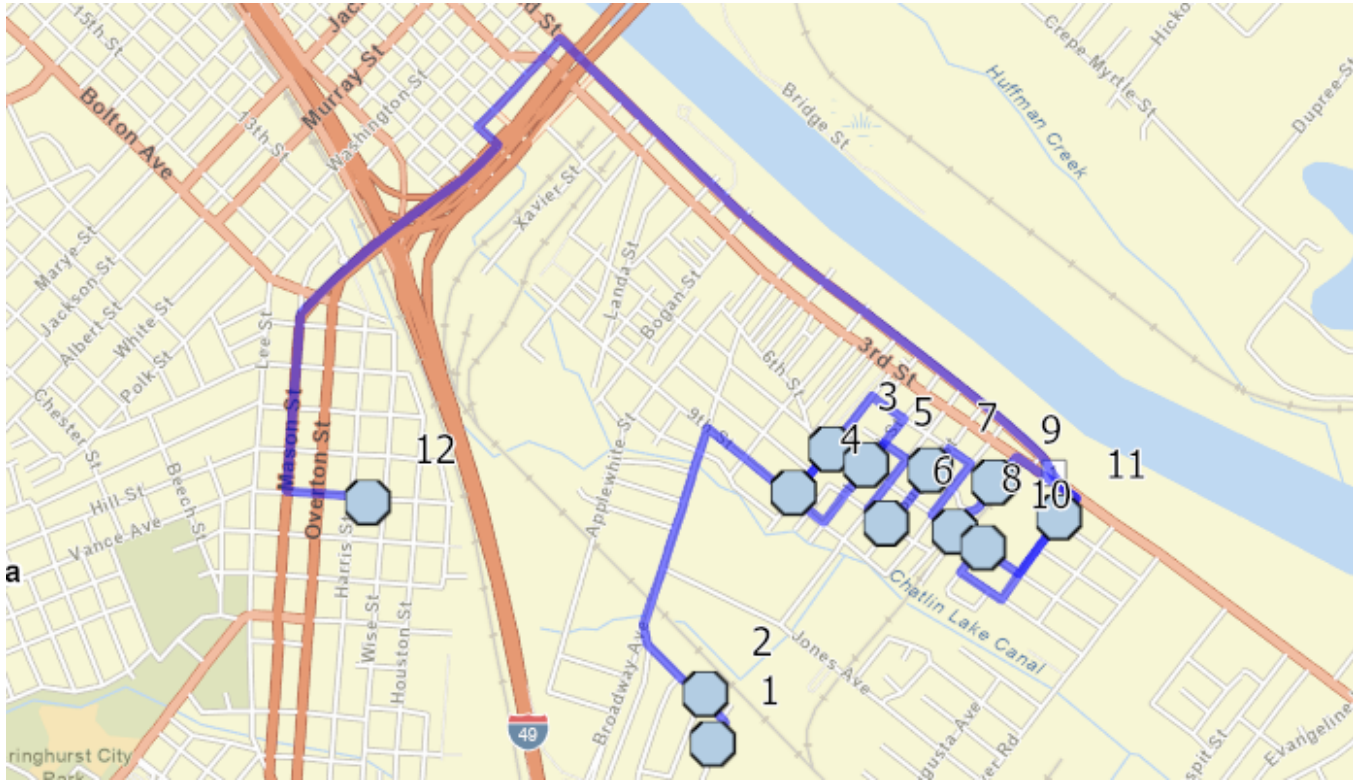
Distance: 6.69 mi

Student Crossing <X>

Students: 35 / 35





Description: RTE. 21-145

## Map











### #1 - 6:50 AM - 2416 Los Angeles St

6 Pickup







-  Go northeast on LOS ANGELES ST toward CHICAGO ST 272 ft
-  Turn left on CHICAGO ST 389 ft
-  Turn right on CHICAGO ST CIRCLE 1 58 ft
-  Destination on the right

### #2 - 6:51 AM - CHICAGO ST CIRCLE 1 & CHICAGO ST CIRCLE 1 (SSW)

-  Go northeast on CHICAGO ST CIRCLE 1 43 ft
-  Turn right to stay on CHICAGO ST CIRCLE 1 333 ft
-  Turn right on CHICAGO ST 0.16 mi
-  Bear right on NEW YORK AVE 224 ft
-  Bear right on BROADWAY AVE 0.43 mi
-  Make sharp right on 9TH ST 0.23 mi
-  Turn left on JOHN THOMAS ST 0.13 mi
-  Destination on the right





### #3 - 6:55 AM - JOHN THOMAS ST & 6TH ST (SSW) / 6th St & John Thomas St

1 Pickup

-  Continue northeast on JOHN THOMAS ST 0.14 mi
-  Turn right on 4TH ST 433 ft
-  Turn right on LELAND ST 0.13 mi
-  Turn right on 6TH ST 440 ft
-  Turn left on JOHN THOMAS ST 0.13 mi
-  Destination on the right




**#4 - 6:58 AM - JOHN THOMAS ST & 9TH ST (NNE) / 9TH ST & JOHN THOMAS ST**

1 Pickup

-  Go southwest on JOHN THOMAS ST toward 9TH ST 43 ft
-  Turn left on 9TH ST 446 ft
-  Turn left on LELAND ST 0.15 mi
-  Destination on the left

**#5 - 7:00 AM - LELAND ST & 6TH ST (NNE) / 6th St & Leland St**

1 Pickup

-  Go northeast on LELAND ST toward 5TH ST 306 ft
-  Turn right on 5TH ST 304 ft
-  Turn right on UNIVERSITY ST 0.13 mi
-  Turn left on 7TH ST 305 ft
-  Destination on the right

**#6 - 7:02 AM - 7TH ST & DOUGLAS ST (WNW)**

3 Pickup

-  Turn left on DOUGLAS ST 0.14 mi
-  Destination on the left


**#7 - 7:03 AM - DOUGLAS ST & 5TH ST (NNE) / 5th St & Douglas St**

3 Pickup

-  Continue northeast on DOUGLAS ST 313 ft
-  Turn right on 4TH ST 295 ft
-  Turn right on WOODARD ST 0.13 mi
-  Turn left on 6TH ST 318 ft
-  Destination on the right

**#8 - 7:05 AM - 6TH ST & RIVERBEND DR (WNW)**






3 Pickup

-  Continue southeast on 6TH ST 43 ft
-  Turn left on RIVERBEND DR 272 ft
-  Turn right on RIVERBEND ST 445 ft
-  Destination on the right

**#9 - 7:06 AM - Unknown Address**






4 Pickup

-

	Go northeast on RIVERBEND ST toward 3RD ST	372 ft
	Turn right on 3RD ST	0.15 mi
	Turn right on GREEN OAK AVE	0.20 mi
	Turn right on 6TH ST	484 ft
	Destination on the right	











**#10 - 7:08 AM - 6TH ST & DR JACOBS LOOP (ESE)**

9 Pickup

	Go northwest on 6TH ST toward DR JACOBS LOOP	43 ft
	Turn left on DR JACOBS LOOP	349 ft
	Turn left on 7TH ST	0.10 mi
	Turn left on GREEN OAK AVE	0.21 mi
	Destination on the left	

**#11 - 7:11 AM - GREEN OAK AVE & 4TH ST (NNE) / 4th St & Green Oak Ave**

4 Pickup

	Continue northeast on GREEN OAK AVE	287 ft
	Turn left on 3RD ST	101 ft
	Continue on MAIN ST	1.43 mi
	Turn left on WINN ST	0.25 mi
	Turn left on FOISY ST	299 ft
	Turn right on FULTON ST	0.34 mi
	Continue on WINN ST	0.20 mi
	Bear left on MASON ST	0.37 mi
	Turn left on VANCE AVE	0.17 mi
	Destination on the right	

**#12 - 7:20 AM - Alma Redwine Elementary / 1323 Vance Avenue**

35 Dropoff

# Run - ALMA REDWINE ELEM AM 02

8/8/2022 - 5/22/2023

Driver: GAINES, PAULA E

Vehicle: 02-44

Mon, Tue, Wed, Thu, Fri

Time: 49 min

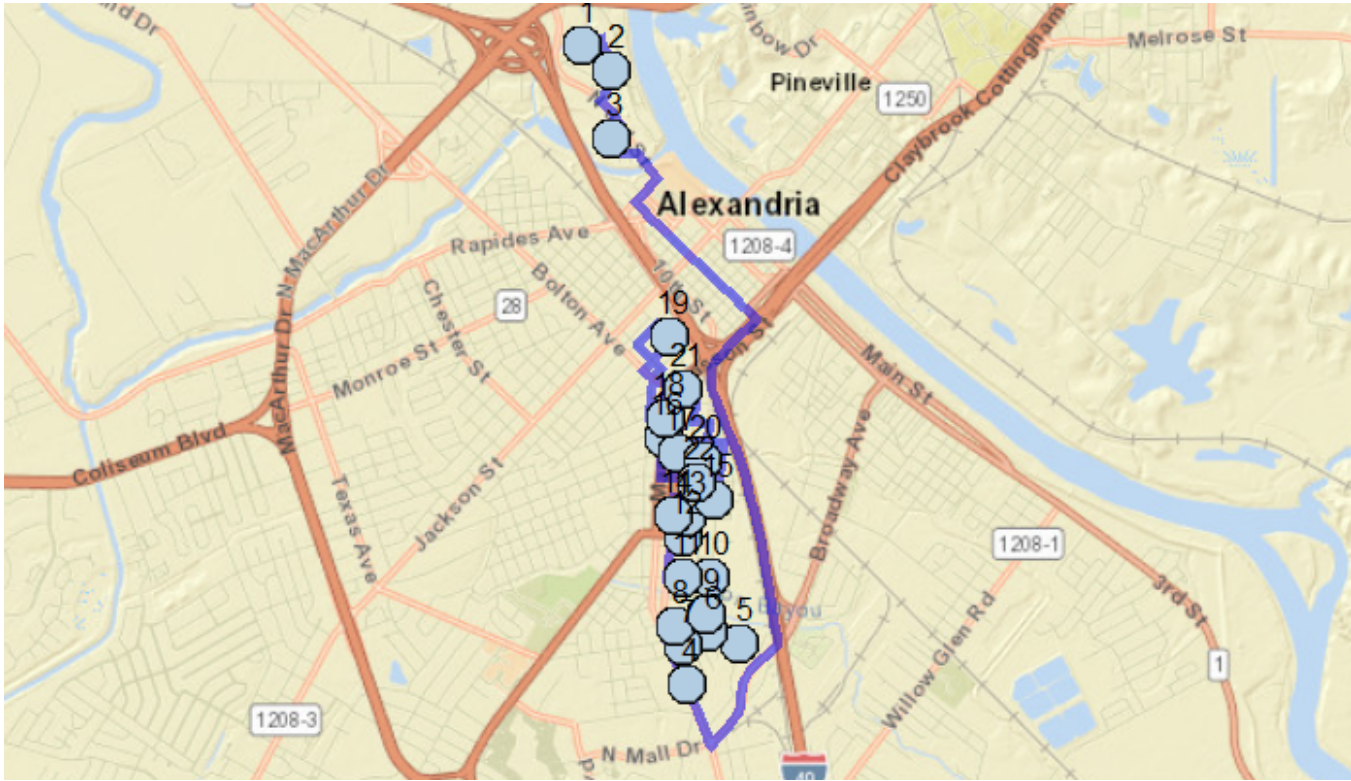
Distance: 10.67 mi

Student Crossing <X>




Students: 26 / 26

Description: RTE. 21-138

## Map



### #1 - 6:31 AM - 139 Parkwood Drive

-  Go east on PARKWOOD DR toward FAIRFIELD AVE 450 ft
-  Turn right on FAIRFIELD AVE 0.16 mi
-  Destination on the right

### #2 - 6:32 AM - FAIRFIELD AVE & (NNW) / & Fairfield Ave






-  Go south on FAIRFIELD AVE 218 ft
-  Turn right on ANIMAL SHELTER RD 0.12 mi
-  Turn left on N 3RD ST 0.15 mi
-  Bear right on COTTON ST 383 ft
-  Turn right on PINE ST 226 ft
-  Destination on the right

### #3 - 6:35 AM - PINE ST & CORN ST (ENE) / CORN ST & PINE ST




	Continue west on PINE ST	47 ft
	Turn left on CORN ST	283 ft
	Turn left on GUM ST	0.13 mi
	Turn right on N 3RD ST	0.14 mi
	Turn right on MONROE ST	0.15 mi
	Turn left on FOISY ST	0.77 mi
	Turn right on FULTON ST	0.10 mi
	Continue	0.35 mi
	Continue on US 167	0.24 mi
	Continue on I 49	0.57 mi
	Continue on 83	0.31 mi
	Continue	179 ft
	Bear right on BROADWAY AVE	0.56 mi
	Turn right on LEE ST	0.29 mi
	Destination on the right	

**#4 - 6:45 AM - LEE ST & PARKER RD (SE)**

9 Pickup





	Continue northwest on LEE ST	0.23 mi
	Turn right on DALLAS AV	0.34 mi
	Turn left on CYPRESS ST	0.11 mi
	Make U-turn and go back on CYPRESS ST	485 ft
	Destination on the left	

**#5 - 6:48 AM - 1030 Dallas Ave**






	Go southwest on CYPRESS ST toward DALLAS AV	76 ft
	Turn right on DALLAS AV	0.14 mi
	Destination on the right	

**#6 - 6:49 AM - DALLAS AV & HOUSTON ST (ENE)**

2 Pickup

	Go west on DALLAS AV toward HOUSTON ST	415 ft
	Turn left on WISE ST	276 ft
	Turn right on VAN ST	186 ft
	Destination on the right	

**#7 - 6:51 AM - VAN ST & MARTIN ST (ENE) / Martin St & Van St**

	Continue west on VAN ST	370 ft
	Turn right on LEE ST	436 ft
	Bear right on OVERTON ST	157 ft
	Turn right on BRANCH ST	302 ft
	Destination on the right	

**#8 - 6:52 AM - BRANCH ST & HARRIS ST (WSW)**

1 Pickup

--	--	--







-  Continue east on BRANCH ST 43 ft
-  Turn right on HARRIS ST 249 ft
-  Turn left on DALLAS AV 362 ft
-  Turn left on WISE ST 467 ft
-  Turn right on S YALE ST 318 ft
-  Destination on the right

**#9 - 6:54 AM - S YALE ST & HOUSTON ST (WSW) / HOUSTON ST & S YALE ST**

-  Go east on S YALE ST toward HOUSTON ST 43 ft
-  Turn left on HOUSTON ST 0.16 mi
-  Destination on the right





**#10 - 6:55 AM - HOUSTON ST & LONG PINE ST (SSE)**

4 Pickup

-  Go north on HOUSTON ST toward LONG PINE ST 43 ft
-  Turn left on LONG PINE ST 355 ft
-  Turn left on WISE ST and immediately turn right on WATSON ST 420 ft
-  Destination on the right


**#11 - 6:57 AM - WATSON ST & HARRIS ST (ENE) / HARRIS ST & WATSON ST**

2 Pickup




-  Go west on WATSON ST toward HARRIS ST 397 ft
-  Turn right on OVERTON ST 0.20 mi
-  Turn right on FENNER ST 320 ft
-  Destination on the right

**#12 - 6:58 AM - FENNER ST & HARRIS ST (WSW)**

3 Pickup



-  Go east on FENNER ST toward HARRIS ST 43 ft
-  Turn left on HARRIS ST 425 ft
-  Destination on the right

**#13 - 6:59 AM - HARRIS ST & WARSHAUER ST (SSE)**

-  Go north on HARRIS ST toward WARSHAUER ST 43 ft
-  Turn left on WARSHAUER ST 316 ft
-  Destination on the right

**#14 - 7:00 AM - WARSHAUER ST & OVERTON ST (ENE) / OVERTON ST & WARSHAUER ST**

2 Pickup

-  Go west on WARSHAUER ST toward OVERTON ST 43 ft
-  Turn right on OVERTON ST 440 ft
-  Turn right on HUFFMAN ST 0.19 mi
-  Destination on the right

**#15 - 7:02 AM - HUFFMAN ST & HOUSTON ST (WSW) / HOUSTON ST & HUFFMAN ST**

1 Pickup

-  Go west on HUFFMAN ST toward HOUSTON ST 43 ft

-  Continue east on HUFFMAN ST 43 ft
-  Turn left on HOUSTON ST 0.26 mi
-  Turn left on SCHNACK ST 0.27 mi
-  Destination on the right

**#16 - 7:05 AM - SCHNACK ST & MASON ST (ENE) / MASON ST & SCHNACK ST**

-  Continue west on SCHNACK ST 43 ft
-  Turn left on MASON ST 446 ft
-  Turn left on TURREGANO ST 365 ft
-  Turn left on OVERTON ST 89 ft
-  Destination on the right







**#17 - 7:06 AM - 2079 Overton St / 2179 Overton St**

1 Pickup








-  Continue north on OVERTON ST 0.16 mi
-  Turn left on TURNER ST 318 ft
-  Destination on the right

**#18 - 7:07 AM - TURNER ST & MASON ST (ENE) / Mason St & Turner St**







1 Pickup

-  Go west on TURNER ST toward MASON ST 406 ft
-  Turn right on LEE ST 0.24 mi
-  Turn left on 16TH ST 0.16 mi
-  Turn right on MURRAY ST 0.13 mi
-  Turn right on 13TH ST 491 ft
-  Destination on the right

**#19 - 7:11 AM - 13TH ST & WASHINGTON ST (WNW)**

-  Continue southeast on 13TH ST 43 ft
-  Turn right on WASHINGTON ST 0.19 mi
-  Turn left on BOLTON AV 313 ft
-  Bear left on BRINGHURST ST 387 ft
-  Turn right on MASON ST 0.33 mi
-  Turn left on TURREGANO ST 0.20 mi
-  Destination on the right

**#20 - 7:14 AM - TURREGANO ST & WISE ST (WSW)**

-  Go east on TURREGANO ST toward WISE ST 43 ft
-  Turn left on WISE ST 0.17 mi
-  Turn left on TURNER ST 352 ft
-  Turn right on HARRIS ST 0.12 mi
-  Turn left on BRINGHURST ST 335 ft
-  Destination on the right

**#21 - 7:17 AM - BRINGHURST ST & CASSON ST (E) / BRINGHURST ST & CASSON ST & OVERTON ST**



Continue west on BRINGHURST ST

409 ft

Turn left on MASON ST

0.42 mi

Turn left on VANCE AVE

0.17 mi

Destination on the right

**#22 - 7:20 AM - Alma Redwine Elementary / 1323 Vance Avenue**  
26 Dropoff



# Run - ALMA REDWINE ELEM AM 03

8/8/2022 - 5/22/2023

Driver: HUDSON, DAVID

Vehicle:

Mon, Tue, Wed, Thu, Fri

Time: 31 min

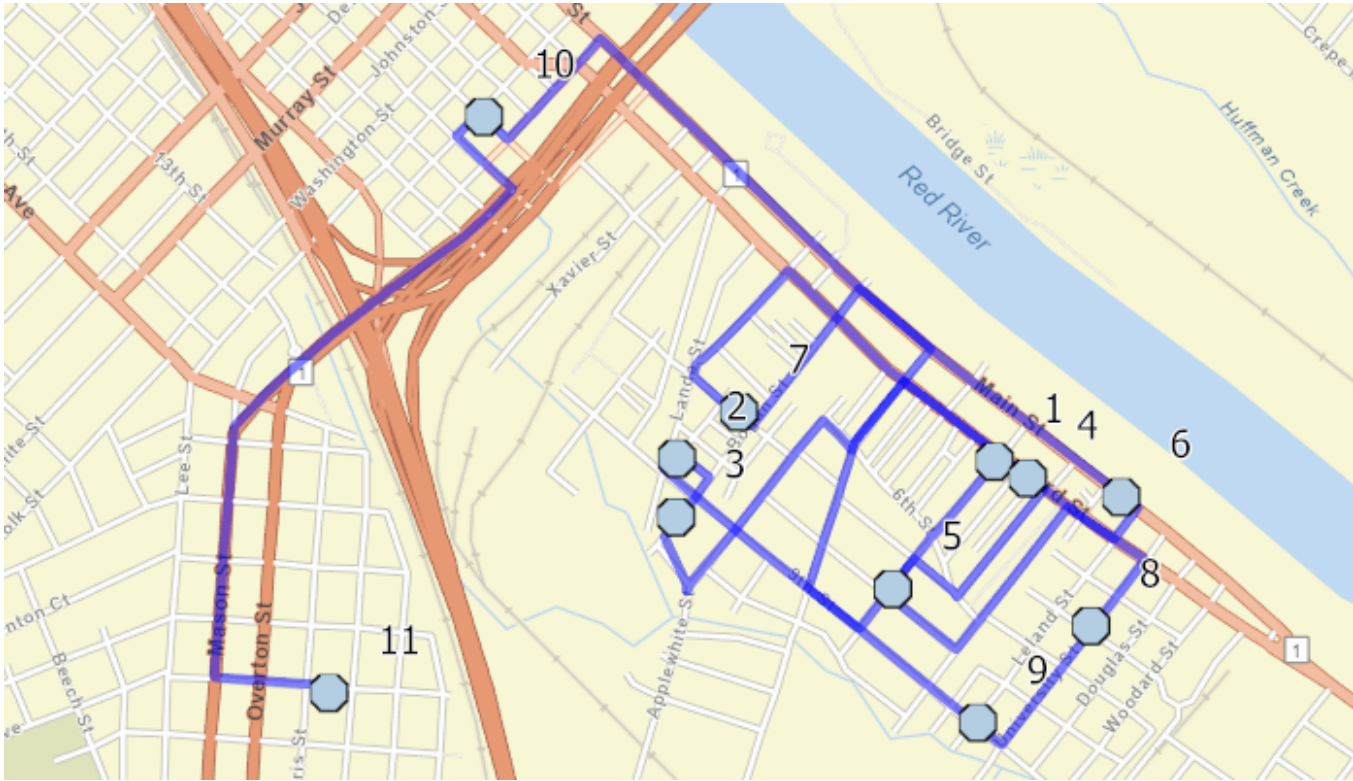
Distance: 7.74 mi

Student Crossing <X>





Students: 24 / 24

Description: RTE. 21-041

## Map




### #1 - 6:48 AM - 2638 3rd St

-  Go southwest on LEONARD ST toward 6TH ST 0.32 mi
-  Turn right on 9TH ST 0.37 mi
-  Turn right on PALMER ST 129 ft
-  Destination on the right


### #2 - 6:51 AM - PALMER ST & PALMER CT (SSW) / PALMER CT & PALMER ST

3 Pickup

-  Turn right on PALMER CT 308 ft
-  Turn right on BOGAN ST 404 ft
-  Destination on the right

### #3 - 6:52 AM - 930 Bogan St

2 Pickup

-  Continue southwest on BOGAN ST 174 ft
-  Turn left on RUSTON ST 467 ft
-  Make sharp left on APPLEWHITE ST 0.32 mi
-  Turn right on 6TH ST 331 ft
-  Make sharp left on BROADWAY AVE 0.13 mi
-  Turn right on 3RD ST 0.23 mi
-  Destination on the right








#### #4 - 6:56 AM - 3RD ST & NEAL ALLEY (WNW)

7 Pickup




-  Continue southeast on 3RD ST 152 ft
-  Turn right on WILLIAMSON ST 0.21 mi
-  Turn right on 7TH ST 451 ft
-  Turn left on LEONARD ST 287 ft
-  Destination on the left

#### #5 - 6:58 AM - 2703 8th St

5 Pickup







-  Go southwest on LEONARD ST toward 8TH ST 58 ft
-  Turn left on 8TH ST 0.13 mi
-  Turn left on JOHN THOMAS ST 0.27 mi
-  Turn right on 3RD ST 440 ft
-  Turn left on LELAND ST 311 ft
-  Turn left on MAIN ST 152 ft
-  Destination on the left

#### #6 - 7:01 AM - 102 Main St

-  Go northwest on MAIN ST toward CORPORATION ST 0.50 mi
-  Turn left on BOGAN ST 0.26 mi
-  Turn right on 7TH ST 147 ft
-  Destination on the right




#### #7 - 7:04 AM - 2317 7th St

1 Pickup

-  Go northwest on 7TH ST toward PALMER ST 457 ft
-  Turn right on LANDA ST 93 ft
-  Bear right on NEWMAN ST 0.19 mi
-  Turn right on 3RD ST 0.68 mi
-  Turn right on UNIVERSITY ST 0.14 mi
-  Destination on the right

#### #8 - 7:08 AM - UNIVERSITY ST & 5TH ST (NNE) / 5th St & University St

2 Pickup

-  Go southwest on UNIVERSITY ST toward 5TH ST 0.22 mi
-  Turn right on 9TH ST 251 ft
-  Destination on the right

#### #9 - 7:09 AM - 9TH ST & LELAND ST (ESE)

3 Pickup

-  Continue northwest on 9TH ST 0.32 mi
-  Turn right on BROADWAY AVE 0.40 mi
-  Turn left on MAIN ST 0.67 mi
-  Turn left on WINN ST 0.20 mi
-  Turn right on 6TH ST 252 ft
-  Destination on the left

**#10 - 7:15 AM - 1401 6th St**

1 Pickup

	Continue northwest on 6TH ST	60 ft
	Turn left on ST JAMES ST	260 ft
	Turn left on FOISY ST	0.11 mi
	Turn right on FULTON ST	0.34 mi
	Continue on WINN ST	0.20 mi
	Bear left on MASON ST	0.37 mi
	Turn left on VANCE AVE	0.17 mi
	Destination on the right	

**#11 - 7:20 AM - Alma Redwine Elementary / 1323 Vance Avenue**

24 Dropoff