




-  Go south on SWEETWATER RIM RD 0.11 mi
-  Destination on the right

#5 - 7:23 AM - SWEETWATER RIM RD & LAKELAND DR (NNE) / Lakeland Dr & Sweetwater Rim Rd

-  Continue southwest on SWEETWATER RIM RD 0.20 mi
-  Destination on the right




#6 - 7:24 AM - 151 Sweetwater Rim

3 Pickup

-  Continue south on SWEETWATER RIM RD 0.19 mi
-  Destination on the left


#7 - 7:25 AM - 111 Sweetwater Rim

2 Pickup

-  Continue south on SWEETWATER RIM RD 365 ft
-  Turn left on SUSEK DR 0.17 mi
-  Destination on the right




#8 - 7:27 AM - SUSEK DR & WOODRIDGE CR (WSW) / Susek Dr & Woodridge Cr

3 Pickup







-  Continue east on SUSEK DR 0.31 mi
-  Turn left on HUNTINGTON DR 0.13 mi
-  Destination on the right

#9 - 7:30 AM - HUNTINGTON DR & WESTRIDGE RD (SSE) / Huntington Dr & Westridge Rd

3 Pickup


-  Go north on HUNTINGTON DR toward WESTRIDGE RD 43 ft
-  Turn left on WESTRIDGE RD 517 ft
-  Destination on the left


#10 - 7:31 AM - 118 West Ridge Drive


-  Continue west on WESTRIDGE RD 57 ft
-  Turn right on SPRING CREEK DR 358 ft
-  Turn right on SPRING CREEK DR and immediately turn right on SPRING CREEK DR 467 ft
-  Turn left on CEDAR POINT DR 0.11 mi
-  Bear right to stay on CEDAR POINT DR 397 ft
-  Destination on the right

#11 - 7:33 AM - 146 Cedar Point Drive


4 Pickup


-  Go north on CEDAR POINT DR 341 ft
-  Turn right on SPRING CREEK DR 361 ft

 Turn right on SPRING CREEK DR and immediately turn right on SPRING CREEK DR 0.17 mi

 Destination on the right

#12 - 7:35 AM - 129 Spring Creek Drive

 Continue east on SPRING CREEK DR 368 ft

 Destination on the left

#13 - 7:36 AM - 112 Spring Creek Drive


1 Pickup

 Continue east on SPRING CREEK DR 379 ft

 Turn right on HUNTINGTON DR 384 ft

 Turn left on SUSEK DR 0.14 mi


 Turn left on WILDWOOD DR 0.15 mi

 Destination on the right

#14 - 7:38 AM - 134 Wildwood Drive


5 Pickup

 Continue north on WILDWOOD DR 0.10 mi

 Destination on the right

#15 - 7:40 AM - WILDWOOD DR & JASMINE DR (SSE) / Jasmine Dr & Wildwood Dr


 Continue north on WILDWOOD DR 511 ft

 Destination on the right

#16 - 7:40 AM - WILDWOOD DR & (SSE) / & Wildwood Dr

1 Pickup


 Continue north on WILDWOOD DR 0.11 mi


 Destination on the right

#17 - 7:41 AM - WILDWOOD DR & LAUREL ST (SSE) / Laurel St & Wildwood Dr

2 Pickup

 Continue northwest on WILDWOOD DR 0.11 mi

 Continue on HOLLY MOORE DR 405 ft


 Destination on the right

#18 - 7:43 AM - HOLLY MOORE DR & OAKWOOD LN (ENE) / Holly Moore Dr & Oakwood Ln

1 Pickup

 Go west on HOLLY MOORE DR toward OAKWOOD LN 43 ft

 Turn left on OAKWOOD LN 0.33 mi

 Destination on the right


#19 - 7:44 AM - 254 Oakwood Lane / 253 Oakwood Lane

2 Pickup

-  Continue north on OAKWOOD LN 0.13 mi
-  Destination on the right



#20 - 7:46 AM - OAKWOOD LN & WILDWOOD DR (SSE) / Fox Chase Dr & Holly Moore Dr & Oakwood Ln

4 Pickup

-  Continue north on OAKWOOD LN 43 ft
-  Continue on FOX CHASE DR 0.34 mi
-  Destination on the right

#21 - 7:48 AM - FOX CHASE DR & IBERIA LN (SSE) / Fox Chase Dr & Iberia Ln

14 Pickup

-  Go north on FOX CHASE DR toward IBERIA LN 442 ft
-  Destination on the right

#22 - 7:50 AM - Acadian St & Fox Chase Dr / 153 Fox Chase Dr

1 Pickup






-  Continue north on FOX CHASE DR 408 ft
-  Destination on the right

#23 - 7:51 AM - FOX CHASE DR & DONAHUE FERRY RD (SSE) / Donahue Ferry Rd & Fox Chase Dr

1 Pickup

-  Continue north on FOX CHASE DR 43 ft
-  Turn right on DONAHUE FERRY RD 0.16 mi
-  Continue on PINEHURST DR 0.29 mi
-  Destination on the right

#24 - 7:53 AM - 273 Pinehurst Dr

-  Go southeast on PINEHURST DR toward LAKEWOOD DR 1.45 mi
-  Turn right on LA HWY 28 E 1.25 mi
-  Turn right on TRINITY CHURCH RD 338 ft
-  Turn right to stay on TRINITY CHURCH RD 526 ft
-  Destination on the left

#25 - 8:00 AM - J I Barron Sr Elementary School / 3655 Trinity Church Road

56 Dropoff

Run - J.I. BARRON AM 02

8/8/2022 - 5/22/2023

Driver: AUGUSTINE, SANDRA

Vehicle: 21-11

Mon, Tue, Wed, Thu, Fri

Time: 29 min

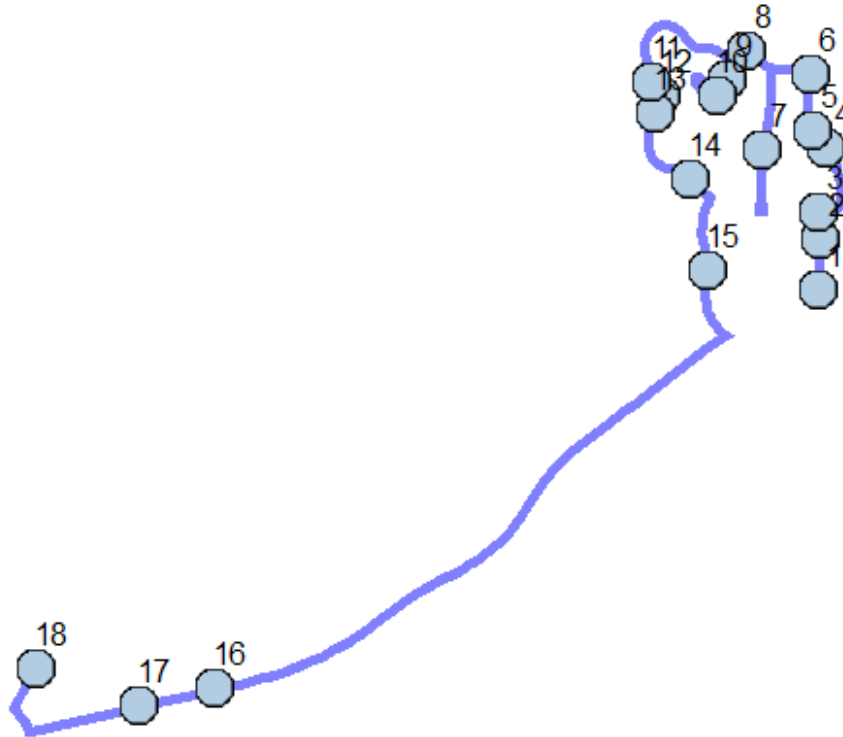
Distance: 4.8 mi

Student Crossing <X>

Students: 56 / 56

Description:

Map



#1 - 7:30 AM - 103 Camellia Lane

8 Pickup

-  Go north on CAMELLIA LN 0.11 mi
-  Destination on the right




#2 - 7:32 AM - 130 Camellia Lane

2 Pickup

-  Go north on CAMELLIA LN 321 ft
-  Destination on the right

#3 - 7:33 AM - CAMELLIA LN & WOODWIND DR (SSE) / Camellia Ln & Woodwind Dr

9 Pickup

-  Go north on CAMELLIA LN toward WOODWIND DR 43 ft
-  Turn right on WOODWIND DR 0.19 mi
-  Destination on the right

#4 - 7:35 AM - WOODWIND DR & MARSHALL CR (ESE) / Marshall Cr & Woodwind Dr





2 Pickup

-  Continue northwest on WOODWIND DR 264 ft
-  Destination on the right

#5 - 7:36 AM - 216 Woodwind Drive

-  Continue north on WOODWIND DR 0.13 mi
-  Destination on the right

#6 - 7:37 AM - WOODWIND DR & WOODLAKE DR (S) / WOODLAKE DR & WOODWIND DR

-  Go north on WOODWIND DR toward WOODLAKE DR 43 ft
-  Turn left on WOODLAKE DR 465 ft
-  Turn left on PINEWOOD AV 0.19 mi
-  Destination on the right





#7 - 7:38 AM - PINEWOOD AV & WOODWIND DR (NNW) / Pinewood Av & Woodwind Dr

4 Pickup

-  Continue south on PINEWOOD AV 0.12 mi
-  Turn right to stay on PINEWOOD AV 170 ft
-  Turn right to stay on PINEWOOD AV 0.31 mi
-  Turn left on WOODLAKE DR 350 ft
-  Destination on the right


#8 - 7:42 AM - WOODLAKE DR & LAKE FALLS DR (ESE) / LAKE FALLS DR & WOODLAKE DR

11 Pickup

-  Go northwest on WOODLAKE DR toward LAKE FALLS DR 43 ft
-  Turn left on LAKE FALLS DR 244 ft
-  Make sharp left on FENDLER PARKWAY RD 303 ft
-  Destination on the left






#9 - 7:44 AM - 408 Fendler Parkway

1 Pickup

-  Go southwest on FENDLER PARKWAY RD 226 ft
-  Destination on the right

#10 - 7:45 AM - FENDLER PARKWAY RD & BEACON HILL RD (N) / Beacon Hill Rd & Fendler Parkway Rd

2 Pickup

-  Go south on FENDLER PARKWAY RD toward BEACON HILL RD 43 ft
-  Turn right on BEACON HILL RD 342 ft
-  Turn right to stay on BEACON HILL RD 0.10 mi
-  Turn left on FENDLER PARKWAY RD 0.42 mi
-  Destination on the right

#11 - 7:48 AM - 624 Fendler Parkway



3 Pickup

-  Continue south on FENDLER PARKWAY RD 198 ft
-  Destination on the left

#12 - 7:49 AM - 632 Fendler Parkway




-  Go south on FENDLER PARKWAY RD 222 ft
-  Destination on the right

#13 - 7:50 AM - FENDLER PARKWAY RD & ROCK POINTE CIR W (N) / Fendler Parkway Rd & Rock Pointe Cir E & Rock Pointe Cir W

-  Go southeast on FENDLER PARKWAY RD toward ROCK POINTE CIR W / ROCK POINTE CIR E 0.21 mi
-  Destination on the right




#14 - 7:51 AM - FENDLER PARKWAY RD & LAKESHORE COVE RD (WNW) / Fendler Parkway Rd & Lakeshore Cove Rd

1 Pickup

-  Continue southeast on FENDLER PARKWAY RD 314 ft
-  Turn right to stay on FENDLER PARKWAY RD 0.17 mi
-  Destination on the left

#15 - 7:52 AM - 218 Fendler Parkway

8 Pickup

-  Go south on FENDLER PARKWAY RD toward LA HWY 28 E 0.16 mi
-  Turn right on LA HWY 28 E 1.42 mi
-  Destination on the right




#16 - 7:57 AM - LA HWY 28 E & SANDIFER LN (ENE) / La Hwy 28 E & Sandifer Ln

1 Pickup

-  Continue west on LA HWY 28 E 0.18 mi
-  Destination on the right

#17 - 7:57 AM - 3925 Hwy 28 East

4 Pickup

-  Continue west on LA HWY 28 E 0.25 mi
-  Turn right on TRINITY CHURCH RD 338 ft
-  Turn right to stay on TRINITY CHURCH RD 526 ft
-  Destination on the left

#18 - 8:00 AM - J I Barron Sr Elementary School / 3655 Trinity Church Road

56 Dropoff

Run - J.I. BARRON AM 03

8/8/2022 - 5/22/2023

Driver: RAMO, WANDA

Vehicle: 20-15

Mon, Tue, Wed, Thu, Fri

Time: 57 min

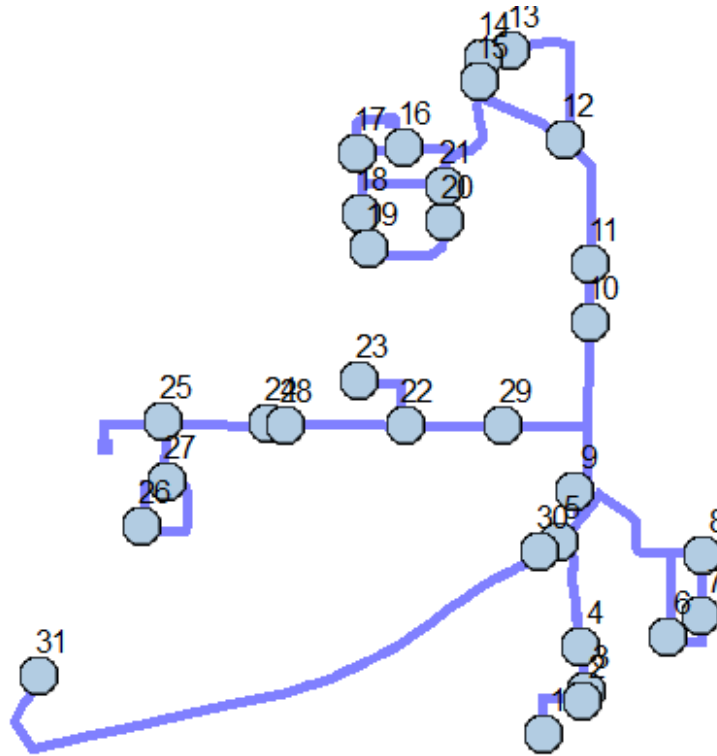
Distance: 10.61 mi

Student Crossing <X>

Students: 74 / 74

Description: PHS 07/BARRON 03

Map





#1 - 7:03 AM - 212 Emmy

3 Pickup

-  Go north on EMMY toward TYSON DR 386 ft
-  Turn right on TYSON DR 431 ft
-  Destination on the right

#2 - 7:04 AM - TYSON DR & OCHO RIOS DR (WSW) / Ocho Rios Dr & Tyson Dr

6 Pickup

-  Continue east on TYSON DR 43 ft
-  Turn left on OCHO RIOS DR 84 ft
-  Destination on the right

#3 - 7:06 AM - 455 Ocho Rios Dr

1 Pickup

-  Continue north on OCHO RIOS DR 473 ft
-  Destination on the right

#4 - 7:06 AM - OCHO RIOS DR & (SSE) / & Ocho Rios Dr

1 Pickup

	Continue north on OCHO RIOS DR	0.23 mi
	Make sharp right on LA HWY 28 E	129 ft
	Destination on the right	

#5 - 7:08 AM - 4323 Hwy 28 East

3 Pickup

	Continue northeast on LA HWY 28 E	0.12 mi
	Turn right on BRADLEY AV	0.15 mi
	Turn left on DAVID ST	331 ft
	Turn right on SUSAN GAY ST	0.17 mi
	Destination on the right	


#6 - 7:10 AM - SUSAN GAY ST & TRACI LN (NNW) / Susan Gay St & Traci Ln

3 Pickup

	Continue south on SUSAN GAY ST	43 ft
	Turn left on TRACI LN	335 ft
	Turn left on GARY K ST	260 ft
	Destination on the left	







#7 - 7:12 AM - 328 Gary K St

5 Pickup

	Continue north on GARY K ST	0.12 mi
	Destination on the right	

#8 - 7:14 AM - GARY K ST & DAVID ST (SSE) / David St & Gary K St

7 Pickup

	Go north on GARY K ST toward DAVID ST	43 ft
	Turn left on DAVID ST	0.13 mi
	Turn right on BRADLEY AV	0.15 mi
	Turn left on LA HWY 28 E	333 ft
	Turn right on BLUEBERRY HILL ST	283 ft
	Destination on the left	

#9 - 7:17 AM - 1301 Pinehurst Dr

1 Pickup

	Go east on BLUEBERRY HILL ST	151 ft
	Make sharp left on PINEHURST DR	0.33 mi
	Destination on the right	

#10 - 7:18 AM - PINEHURST DR & GRANTHAM DR (SSE) / Grantham Dr & Pinehurst Dr

3 Pickup

	Continue north on PINEHURST DR	0.12 mi
---	--------------------------------	---------



Destination on the right

#11 - 7:20 AM - PINEHURST DR & ALVIN DR (SSE) / Alvin Dr & Pinehurst Dr

8 Pickup



Continue north on PINEHURST DR

0.26 mi



Destination on the right

#12 - 7:22 AM - PINEHURST DR & WALDEN DR (ESE) / Pinehurst Dr & Walden Dr

1 Pickup



Continue northwest on PINEHURST DR

0.19 mi



Turn right on HATHERN DR

426 ft



Turn right on GOODACRE ST

312 ft



Destination on the right

#13 - 7:24 AM - GOODACRE ST & HATHERN DR (WSW) / Goodacre St & Hathern Dr



Continue east on GOODACRE ST

0.12 mi



Turn right on WALDEN DR

0.19 mi



Turn right on PINEHURST DR

0.19 mi



Turn right on HATHERN DR

384 ft



Destination on the right

#14 - 7:26 AM - HATHERN DR & GOODACRE ST (SSE) / Goodacre St & Hathern Dr

4 Pickup



Go north on HATHERN DR toward GOODACRE ST

179 ft



Make U-turn and go back on HATHERN DR

406 ft



Destination on the right

#15 - 7:27 AM - 4418 Hathern Drive

1 Pickup



Go south on HATHERN DR toward LEGACY LP / PINEHURST DR

157 ft



Continue on LEGACY LP

0.22 mi



Turn right on NORTH BEND DR

0.16 mi



Turn right on LEGACY LP

349 ft



Turn right on LEGACY POINTE DR

494 ft



Destination on the left

#16 - 7:30 AM - 124 Legacy Pointe Drive

1 Pickup



Go east on LEGACY POINTE DR toward LEGACY LP

527 ft




Turn right on LEGACY LP

307 ft






Turn right on NORTH BEND DR

0.16 mi

 Turn right on LEGACY LP 306 ft
 Destination on the right



#17 - 7:32 AM - LEGACY LP & LEGACY POINTE DR (SSE) / Legacy Lp & Legacy Pointe Dr

4 Pickup

 Go northeast on LEGACY LP toward LEGACY POINTE DR 0.12 mi
 Turn right to stay on LEGACY LP 0.29 mi
 Destination on the right

#18 - 7:35 AM - LEGACY LP & NORTH VIEW DR (NNW) / Legacy Lp & North View Dr

3 Pickup

 Go south on LEGACY LP toward NORTH VIEW DR 400 ft
 Destination on the left



#19 - 7:36 AM - 4042 Legacy Loop

1 Pickup

 Go east on LEGACY LP 0.20 mi
 Destination on the right

#20 - 7:37 AM - LEGACY LP & NORTH VIEW DR (SSE) / Legacy Lp & North View Dr

3 Pickup






 Go north on LEGACY LP toward NORTH VIEW DR 367 ft
 Destination on the right

#21 - 7:38 AM - LEGACY LP & NORTH BEND DR (SSE) / Legacy Lp & North Bend Dr

2 Pickup

 Continue north on LEGACY LP 0.22 mi
 Turn right on PINEHURST DR 0.77 mi
 Turn right on SUSEK DR 0.36 mi
 Destination on the right


#22 - 7:42 AM - 1901 Susek Drive

 Go west on SUSEK DR toward LAKERIDGE DR 59 ft
 Turn right on LAKERIDGE DR 430 ft
 Turn left on SADY LN 508 ft
 Make U-turn and go back on SADY LN 86 ft
 Destination on the left

#23 - 7:44 AM - 108 Sady Lane

1 Pickup

 Continue east on SADY LN 422 ft

-  Turn right on LAKERIDGE DR 430 ft
-  Turn right on SUSEK DR 0.26 mi
-  Destination on the right







#24 - 7:45 AM - SUSEK DR & OAKBROOK DR (ENE) / Oakbrook Dr & Susek Dr

4 Pickup

-  Continue west on SUSEK DR 0.21 mi
-  Destination on the right

#25 - 7:47 AM - SUSEK DR & NORTHWOOD DR (ENE) / NORTHWOOD DR & SUSEK DR

2 Pickup

-  Continue west on SUSEK DR 0.12 mi
-  Turn left on CLIFFMONT DR and immediately turn right on CLIFFMONT DR 418 ft
-  Turn right on CLIFFMONT DR and immediately turn right on SUSEK DR 0.16 mi
-  Turn right on WOODCLIFF CR 0.12 mi
-  Turn right on WOODCLIFF CR and immediately turn left on RIDGEROW DR 0.12 mi
-  Destination on the right


#26 - 7:50 AM - RIDGEROW DR & WOODCLIFF CR (NNW) / Ridgerow Dr & Woodcliff Cr

1 Pickup

-  Continue south on RIDGEROW DR 43 ft
-  Turn left on WOODCLIFF CR 0.20 mi
-  Destination on the right

#27 - 7:51 AM - WOODCLIFF CR & WOODCLIFF CR (ENE) / Woodcliff Cr & Woodcliff Cr

1 Pickup

-  Continue west on WOODCLIFF CR 43 ft
-  Turn right to stay on WOODCLIFF CR 0.12 mi
-  Turn right on SUSEK DR 0.23 mi
-  Destination on the right

#28 - 7:53 AM - SUSEK DR & VALLEY DR (WSW) / Susek Dr & Valley Dr

2 Pickup

-  Continue east on SUSEK DR 0.43 mi
-  Destination on the right

#29 - 7:55 AM - 1954 Susek Dr

1 Pickup

-  Continue east on SUSEK DR 0.16 mi
-  Turn right on PINEHURST DR 0.15 mi
-  Turn right on LA HWY 28 E 0.16 mi



Destination on the right

#30 - 7:57 AM - LA HWY 28 E & ALICE DR (NE) / Alice Dr & La Hwy 28 E

1 Pickup



Continue west on LA HWY 28 E

1.09 mi



Turn right on TRINITY CHURCH RD

338 ft



Turn right to stay on TRINITY CHURCH RD

526 ft



Destination on the left

#31 - 8:00 AM - J I Barron Sr Elementary School / 3655 Trinity Church Road

74 Dropoff

Run - J.I. BARRON AM 04

8/8/2022 - 5/22/2023

Driver: ENGLAND, MARIA M

Vehicle: 18-13

Mon, Tue, Wed, Thu, Fri

Time: 1 hr 34 min

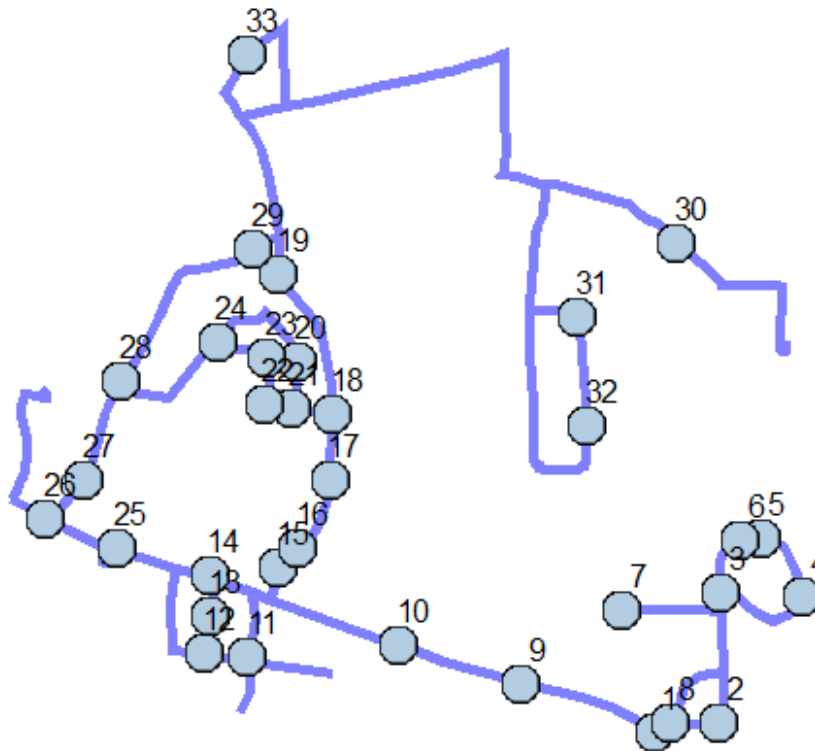
Distance: 22.44 mi

Student Crossing <X>

Students: 53 / 54


Description:

Map



#1 - 6:26 AM - L. B. HENRY TRL PARK (WNW) / HIGH COUNTRY DR & LA HWY 107

1 Pickup




-  Go southeast on LA HWY 107 toward HIGH COUNTRY DR 43 ft
-  Turn left on HIGH COUNTRY DR 0.15 mi
-  Destination on the right

#2 - 6:27 AM - HIGH COUNTRY DR & STARLIGHT TRAIL RD (WSW) / High Country Dr & Starlight Trail Rd

2 Pickup


-  Continue east on HIGH COUNTRY DR 43 ft
-  Turn left on STARLIGHT TRAIL RD 0.29 mi
-  Destination on the right

#3 - 6:29 AM - STARLIGHT TRAIL RD & COMETS PATH RD (SSE) / Comets Path Rd & Starlight Trail Rd


-  Continue north on STARLIGHT TRAIL RD 43 ft
-  Turn right on COMETS PATH RD and immediately turn right on JUPITER LOOP RD 0.23 mi
-  Destination on the right

**#4 - 6:30 AM - JUPITER LOOP RD & STARLIGHT TRAIL RD (SSE) /
Jupiter Loop Rd & Starlight Trail Rd**

1 Pickup

-  Continue north on JUPITER LOOP RD 43 ft
-  Continue on STARLIGHT TRAIL RD 0.17 mi
-  Destination on the left

#5 - 6:31 AM - 810 Jupiter Loop Road






-  Continue west on STARLIGHT TRAIL RD 245 ft
-  Destination on the right

#6 - 6:32 AM - STARLIGHT TRAIL RD & VENUS AV (NE) / Starlight Trail Rd & Venus Av

-  Go south on STARLIGHT TRAIL RD 0.18 mi
-  Turn right on MARS AV 0.23 mi
-  Destination on the left

#7 - 6:33 AM - 3337 Mars St

2 Pickup

-  Continue west on MARS AV 139 ft
-  Make U-turn and go back on MARS AV 0.25 mi
-  Turn right on STARLIGHT TRAIL RD 0.14 mi
-  Turn right 0.19 mi
-  Destination on the right

#8 - 6:36 AM - & HIGH COUNTRY DR (N) / & High Country Dr

3 Pickup

-  Continue south 43 ft
-  Bear right on HIGH COUNTRY DR 190 ft
-  Turn right on LA HWY 107 0.33 mi
-  Destination on the left




#9 - 6:38 AM - 3206 Old Marksville Hwy

1 Pickup

-  Continue west on LA HWY 107 0.29 mi
-  Destination on the left








#10 - 6:39 AM - 3090 Old Marksville Hwy

2 Pickup

-  Go west on LA HWY 107 toward STILLEY RD 0.36 mi
-  Make sharp left on NALLEY DR 0.15 mi
-  Destination on the right


#11 - 6:41 AM - NALLEY DR & AIRLINE BL (NNW) / Airline BI & Nalley Dr

3 Pickup

	Go south on NALLEY DR toward BRANTON DR	0.13 mi
	Make U-turn and go back on NALLEY DR	0.28 mi
	Turn left on LA HWY 107	0.18 mi
	Turn left on MICHELE LN	0.19 mi
	Turn left on AIRLINE BL	0.37 mi
	Make U-turn and go back on AIRLINE BL	0.29 mi
	Destination on the right	

#12 - 6:46 AM - 2921 Airline Boulevard


1 Pickup

	Continue west on AIRLINE BL	400 ft
	Turn right on MICHELE LN	0.19 mi
	Turn right on LA HWY 107	504 ft
	Turn right on KALA DR	445 ft
	Destination on the right	

#13 - 6:48 AM - 2920 Old Marksville Hwy

2 Dropoff

1 Pickup

	Go north on KALA DR toward LA HWY 107	445 ft
	Turn left on LA HWY 107	81 ft
	Destination on the right	







#14 - 6:50 AM - LA HWY 107 & WINTHROP PLACE DR (E) / La Hwy 107 & Winthrop Place Dr

1 Pickup

	Continue west on LA HWY 107	0.39 mi
	Turn right on WAINWRIGHT RD	0.88 mi
	Make sharp right on STILLEY RD	0.83 mi
	Destination on the right	

#15 - 6:57 AM - 180 Stilley Road

4 Pickup

	Go south on STILLEY RD toward LA HWY 107	373 ft
	Turn right on LA HWY 107	0.35 mi
	Turn left to stay on LA HWY 107	339 ft
	Turn right on LA HWY 107 and immediately turn right on LA HWY 107	0.43 mi
	Turn left on STILLEY RD	0.14 mi
	Destination on the left	

#16 - 7:00 AM - 190 Stilley Road

1 Pickup

	Continue northeast on STILLEY RD	0.18 mi
	Destination on the right	

#17 - 7:01 AM - STILLEY RD & CHRISTOPHER'S WAY RD (SSE) / CHRISTOPHER'S WAY RD & STILLEY RD

1 Pickup










-  Continue north on STILLEY RD 0.15 mi
-  Destination on the right

#18 - 7:02 AM - STILLEY RD & DEER TRACE RD (SSE) / DEER TRACE RD & STILLEY RD

5 Pickup





-  Continue north on STILLEY RD 0.35 mi
-  Destination on the left

#19 - 7:05 AM - 375 Stilley Rd, #108

-  Go north on STILLEY RD toward WAINWRIGHT RD 0.38 mi
-  Continue on TRINITY CHURCH RD 338 ft
-  Turn right to stay on TRINITY CHURCH RD 0.20 mi
-  Make sharp right on GENDI RD 0.18 mi
-  Turn right on LA HWY 28 E 0.10 mi
-  Make sharp left on STILLEY RD 0.72 mi
-  Turn right on DEER TRACE RD 447 ft
-  Turn right on DAWN DR 0.11 mi
-  Destination on the right





#20 - 7:12 AM - 228 Dawn Drive

1 Pickup

-  Go northwest on DAWN DR toward DEER TRACE RD 0.14 mi
-  Turn left on DEER TRACE RD 0.35 mi
-  Turn left at SENECA CT to stay on DEER TRACE RD 314 ft
-  Destination on the right

#21 - 7:15 AM - DEER TRACE RD & DAWN DR (W) / Dawn Dr & Deer Trace Rd

1 Pickup

-  Go east on DEER TRACE RD toward DAWN DR 43 ft
-  Turn left on DAWN DR 0.24 mi
-  Turn left on DEER TRACE RD 0.34 mi
-  Destination on the right

#22 - 7:17 AM - DEER TRACE RD & SENECA CT (NNW) / Deer Trace Rd & Seneca Ct









1 Pickup

-  Continue south on DEER TRACE RD 43 ft
-  Turn left at SENECA CT to stay on DEER TRACE RD 357 ft
-  Turn left on DAWN DR 0.24 mi

-  Turn left on DEER TRACE RD 0.24 mi
-  Destination on the right

#23 - 7:20 AM - 368 Deer Trace

1 Pickup

-  Go south on DEER TRACE RD toward NAVAHO PLACE RD 0.11 mi
-  Turn left at SENECA CT to stay on DEER TRACE RD 0.15 mi
-  Turn right on STILLEY RD 0.47 mi
-  Turn right on LA HWY 107 0.53 mi
-  Turn right on WAINWRIGHT RD 0.33 mi
-  Turn right on JANET RD 0.12 mi
-  Turn left on DANA DR 0.15 mi
-  Destination on the right





#24 - 7:27 AM - 368 Deer Trce, #466

5 Pickup

-  Go back southwest on DANA DR 0.15 mi
-  Turn right on JANET RD 0.12 mi
-  Turn left on WAINWRIGHT RD 0.33 mi
-  Turn left on LA HWY 107 0.17 mi
-  Destination on the left








#25 - 7:30 AM - 2827 Old Marksville Hwy

5 Pickup

-  Go east on LA HWY 107 63 ft
-  Turn right to stay on LA HWY 107 339 ft
-  Turn right on LA HWY 107 and immediately turn left on LA HWY 107 0.18 mi
-  Destination on the left

#26 - 7:32 AM - 2804 Old Marksville Hwy, Pineville, LA 71360


1 Pickup

-  Go northwest on LA HWY 107 toward RUSHES LN / HIGHLAND DR 476 ft
-  Turn right on HIGHLAND DR 0.25 mi
-  Turn right on ROBERT DR and immediately turn right on ROBERT DR 0.12 mi
-  Turn left on HIGHLAND DR 0.25 mi
-  Turn left on LA HWY 107 0.10 mi
-  Turn left on WAINWRIGHT RD 0.12 mi
-  Destination on the right

#27 - 7:37 AM - WAINWRIGHT RD & DANA DR (SSW) / Dana Dr & Wainwright Rd



2 Pickup

-  Continue north on WAINWRIGHT RD 0.24 mi

 Destination on the left







#28 - 7:38 AM - 102 Janet Road

1 Pickup

 Go northeast on WAINWRIGHT RD toward KALA DR 0.46 mi






#29 - 7:40 AM - 502 Morrow Drive

3 Pickup

 Go northeast on WAINWRIGHT RD toward MORROW DR 349 ft
 Turn left on STILLEY RD 0.28 mi
 Make sharp right on LA HWY 28 E 0.61 mi
 Turn right on FROST RD 0.27 mi
 Turn left on STILLMEADOW LN 0.44 mi


#30 - 7:46 AM - 4297 Stillmeadow Lane

1 Pickup

 Go northwest on STILLMEADOW LN toward HIDDEN PATH 1.19 mi
 Turn left on ADAMS PATH RD 0.29 mi
 Turn left to stay on ADAMS PATH RD 0.11 mi









#31 - 7:51 AM - 240 Adams Path

1 Pickup

 Go south on ADAMS PATH RD 0.25 mi


#32 - 7:53 AM - 209 Adams Path

1 Pickup

 Go north on ADAMS PATH RD 0.84 mi
 Turn left on STILLMEADOW LN 527 ft
 Turn right on FROST RD 0.27 mi
 Turn left on LA HWY 28 E 0.61 mi
 Turn right on TRINITY CHURCH RD 338 ft
 Turn right to stay on TRINITY CHURCH RD 526 ft


#33 - 8:00 AM - J I Barron Sr Elementary School / 3655 Trinity Church Road

52 Dropoff

Run - J.I. BARRON AM 05

8/8/2022 - 5/22/2023

Driver: JONES, PAVIENA

Vehicle: 17-08

Mon, Tue, Wed, Thu, Fri

Time: 1 hr 10 min

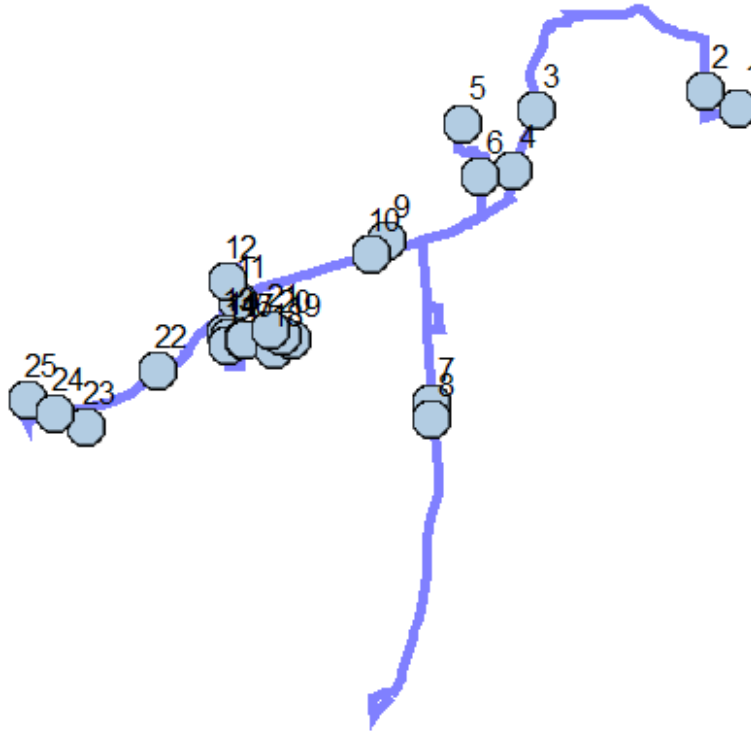
Distance: 21.09 mi

Student Crossing <X>

Students: 75 / 75




Description: J. I. BARRON AM 05

Map




#1 - 6:50 AM - 8300 Hwy 28 East

1 Pickup

-  Go west on LA HWY 28 E toward WIGGINS RD 0.24 mi
-  Turn right on WIGGINS RD 0.18 mi
-  Destination on the left

#2 - 6:51 AM - 2153 Wiggins Road

2 Pickup

-  Continue northwest on WIGGINS RD 1.33 mi
-  Turn left on LIBUSE CUTOFF RD 0.80 mi
-  Destination on the right

#3 - 6:57 AM - 133 Libuse Cutoff Road

1 Pickup

-  Go back south on LIBUSE CUTOFF RD 0.44 mi
-  Destination on the right

#4 - 6:59 AM - 31 Libuse Cutoff Rd

3 Pickup

-  Continue south on LIBUSE CUTOFF RD 0.20 mi

-  Turn right on LA HWY 28 E 0.22 mi
-  Make sharp right on CRAIG RD 0.77 mi
-  Destination on the left

#5 - 7:03 AM - 160 Craig Road







-  Go northeast on N CRAIG RD 232 ft
-  Make U-turn and go back on N CRAIG RD 0.56 mi
-  Destination on the right

#6 - 7:05 AM - N CRAIG RD & CRAIG RD (N) / CRAIG RD & N CRAIG RD

4 Pickup





-  Continue south on N CRAIG RD 0.25 mi
-  Turn right on LA HWY 28 E 0.44 mi
-  Turn left on LA HWY 3128 3.34 mi
-  Make sharp right on HERITAGE DR 0.26 mi
-  Turn left on LA HWY 3128 2.02 mi
-  Destination on the left

#7 - 7:16 AM - 7927 LA-3128

-  Go north on LA HWY 3128 toward LIG RD 0.67 mi
-  Turn right on WHISPERING PINES LP 450 ft
-  Turn right on SHADY CREST LN 0.15 mi
-  Turn right on LIG RD 444 ft
-  Turn left on LA HWY 3128 0.62 mi
-  Destination on the right




#8 - 7:19 AM - 7921 LA-3128

2 Pickup

-  Go north on LA HWY 3128 toward LIG RD 1.23 mi
-  Turn left on LA HWY 28 E 0.28 mi
-  Turn right on AZALEA AV 445 ft
-  Destination on the right

#9 - 7:22 AM - 104 Camellia Court

3 Pickup

-  Go south on AZALEA AV toward CAMELLIA CT 445 ft
-  Turn right on LA HWY 28 E 461 ft
-  Destination on the right

#10 - 7:24 AM - LA HWY 28 E & ELVIRA DR (NE) / ELVIRA DR & LA HWY 28 E

-  Continue west on LA HWY 28 E 0.97 mi
-  Destination on the right







#11 - 7:26 AM - LA HWY 28 E & NINE OAKS LN (NE)

1 Pickup

-  Continue southwest on LA HWY 28 E 0.14 mi
-  Make sharp right on BROWN LN 0.24 mi
-  Destination on the right

#12 - 7:27 AM - BROWN LN & TWIN OAKS DR E (SSE) / BROWN LN & TWIN OAKS DR E & TWIN OAKS DR W

1 Pickup

-  Go north on BROWN LN toward TWIN OAKS DR W / TWIN OAKS DR E 43 ft
-  Turn right on TWIN OAKS DR E 0.15 mi
-  Turn left to stay on TWIN OAKS DR E 0.15 mi
-  Continue on BROWN LN 0.24 mi
-  Continue on SUNNYHILL DR 0.14 mi
-  Destination on the left

#13 - 7:30 AM - 110 Sunnyhill Drive / 112 Sunnyhill Drive

-  Go southeast on SUNNYHILL DR 195 ft
-  Destination on the right




#14 - 7:31 AM - SUNNYHILL DR & BEVERLY LOOP RD (WNW) / Beverly Loop Rd & Sunnyhill Dr

1 Pickup

-  Continue southeast on SUNNYHILL DR 43 ft
-  Turn right on BEVERLY LOOP RD 273 ft
-  Destination on the right

#15 - 7:32 AM - 104 Beverly Loop / 111 Beverly Loop

2 Pickup






-  Go east on BEVERLY LOOP RD toward DAVID ST 0.38 mi
-  Bear right on N SUNNYHILL DR 194 ft
-  Destination on the left

#16 - 7:34 AM - 1001 North Sunnyhill Drive

6 Pickup




-  Continue east on N SUNNYHILL DR 67 ft
-  Destination on the left

#17 - 7:35 AM - 1009 N Sunnyhill Dr

-  Go east on N SUNNYHILL DR toward DIANE ST / PELLON ST 0.11 mi
-  Bear right on MCCONNELL DR 0.23 mi
-  Turn right on DIANE ST 187 ft
-  Bear right on PELLON ST 0.14 mi
-  Destination on the left


#18 - 7:38 AM - 118 Pellon St

2 Pickup


-  Go northwest on PELLON ST toward N SUNNYHILL DR / DIANE ST 0.13 mi
-  Make sharp right on MCCONNELL DR 0.22 mi
-  Destination on the right

#19 - 7:40 AM - MCCONNELL DR & DIANE ST (SW) / Diane St & Mcconnell Dr

3 Pickup






-  Go east on MCCONNELL DR toward DIANE ST 43 ft
-  Turn left on DIANE ST 0.21 mi
-  Turn left on BRENT ST 0.13 mi
-  Destination on the left

#20 - 7:43 AM - 319 Brent St

-  Continue northeast on BRENT ST 280 ft
-  Turn left on DIANE ST 0.12 mi
-  Destination on the right




#21 - 7:44 AM - 301 Diane St

5 Pickup

-  Go southwest on DIANE ST toward BRENT ST 0.11 mi
-  Turn right on N SUNNYHILL DR 0.16 mi
-  Turn right at BEVERLY LOOP RD / SUNNYHILL DR to stay on N SUNNYHILL DR 0.26 mi
-  Make sharp left on LA HWY 28 E 0.60 mi
-  Destination on the right





#22 - 7:48 AM - LA HWY 28 E & JENKINS DR (NE) / Jenkins Dr & La Hwy 28 E

3 Pickup

-  Go southwest on LA HWY 28 E toward JENKINS DR 0.56 mi
-  Turn left on SANDIFER LN 0.14 mi
-  Destination on the left

#23 - 7:51 AM - 200 Sandpiper Lane

14 Pickup

-  Go south on SANDIFER LN toward LA HWY 28 E 312 ft
-  Make U-turn and go back on SANDIFER LN 0.20 mi
-  Turn left on LA HWY 28 E 0.21 mi
-  Destination on the right

#24 - 7:55 AM - 3919 Hwy 28 East

21 Pickup

-  Continue west on LA HWY 28 E 0.21 mi
-  Turn right on TRINITY CHURCH RD 338 ft



Turn right to stay on TRINITY CHURCH RD

526 ft

Destination on the left

#25 - 8:00 AM - J I Barron Sr Elementary School / 3655 Trinity Church Road

75 Dropoff

Run - J.I. BARRON AM 06

8/8/2022 - 5/22/2023

Driver: GORE, NICHOLE

Vehicle: 19-12

Mon, Tue, Wed, Thu, Fri

Time: 1 hr 6 min

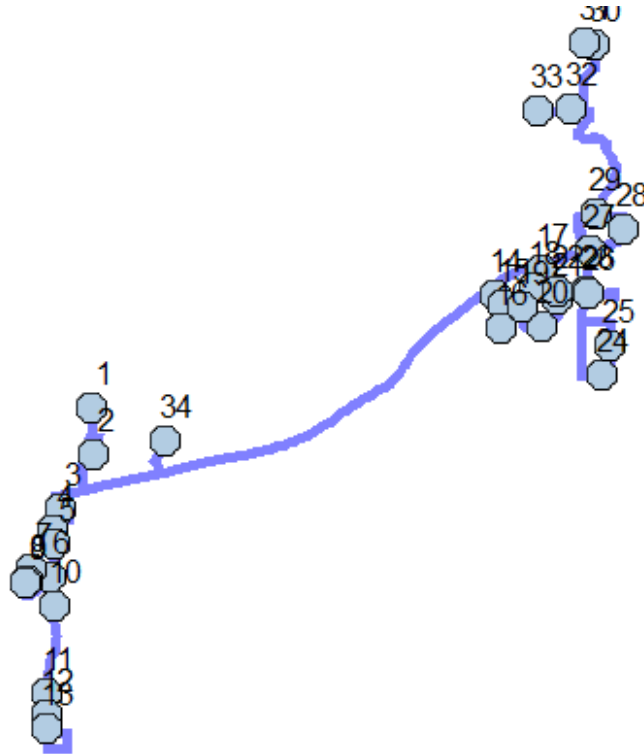
Distance: 15.24 mi

Student Crossing <X>

Students: 47 / 47





Description:

Map



#1 - 8:00 AM - 332 Crossridge Av

3 Pickup

-  Go south on CROSSRIDGE AV toward CRESTRIDGE DR 0.13 mi
-  Turn left on CROSSOVER RD and immediately turn right on CREEKSIDE DR 0.12 mi
-  Make sharp right on SKYLINE DR 26 ft
-  Destination on the left

#2 - 8:02 AM - Skyline & Creekside (do not enter neighborhood) / 3451 Skyline Drive

1 Pickup

-  Go south on SKYLINE DR 0.20 mi
-  Turn right on LA HWY 28 E 0.13 mi
-  Turn left on HIGHLAND DR 347 ft
-  Turn left on CLOVERLAND DR 143 ft
-  Destination on the left

#3 - 8:04 AM - 3221 Cloverland Drive

1 Pickup

-  Go west on CLOVERLAND DR 0.16 mi
-  Turn left on HIGHLAND DR 476 ft



Destination on the right

#4 - 8:06 AM - HIGHLAND DR & BRIARCLIFF DR (NNW) / Briarcliff Dr & Highland Dr

2 Pickup



Continue south on HIGHLAND DR

348 ft



Destination on the right

#5 - 8:06 AM - HIGHLAND DR & CRESTVIEW DR (NNW) / Crestview Dr & Highland Dr

2 Pickup



Continue south on HIGHLAND DR

0.16 mi



Destination on the right

#6 - 8:08 AM - HIGHLAND DR & PINELAKE DR (NW) / Highland Dr & Pinelake Dr & Pineridge Dr

3 Pickup



Go south on HIGHLAND DR toward PINELAKE DR / PINERIDGE DR

43 ft



Turn right on PINELAKE DR and immediately turn right on SUNBURST LN

0.11 mi



Destination on the right

#7 - 8:09 AM - SUNBURST LN & VALLEYVIEW DR (NE) / Sunburst Ln & Valleyview Dr

3 Pickup



Go southwest on SUNBURST LN toward VALLEYVIEW DR

292 ft



Destination on the left

#8 - 8:10 AM - 1204 Sunburst Lane / Unknown Address

2 Pickup



Go south on SUNBURST LN

72 ft



Destination on the right

#9 - 8:11 AM - Sunburst Lane & Pine Lake Dr / Unknown Address

1 Pickup



Go south on SUNBURST LN toward PINELAKE DR

279 ft



Turn left on PINELAKE DR

0.14 mi



Turn right on HIGHLAND DR

0.13 mi



Destination on the right

#10 - 8:13 AM - HIGHLAND DR & ROBERT DR (NNW) / Highland Dr & Robert Dr

1 Pickup



Continue south on HIGHLAND DR

0.26 mi



Bear left on RUSHES LN

0.15 mi



Destination on the right

#11 - 8:14 AM - RUSHES LN & RUTH DR (NNW)

1 Pickup

-  Continue south on RUSHS LN 499 ft
-  Destination on the right









#12 - 8:15 AM - RUSHS LN & DONALD AV (NNW) / Donald Av & Rushs Ln

1 Pickup

-  Go south on RUSHS LN toward DONALD AV 369 ft
-  Destination on the right

#13 - 8:16 AM - RUSHS LN & PATTY AV (NNW) / Patty Av & Rushs Ln

5 Pickup



-  Continue south on RUSHS LN 437 ft
-  Turn left on LAKE ST 488 ft
-  Turn left on PATTY AV 0.15 mi
-  Turn right on RUSHS LN 0.32 mi
-  Bear right on HIGHLAND DR 0.77 mi
-  Turn right on LA HWY 28 E 2.28 mi
-  Make sharp right on SHEPHERD DR 290 ft
-  Destination on the right

#14 - 8:26 AM - 108 Shepherd Drive

-  Go southeast on SHEPHERD DR 393 ft
-  Destination on the right

#15 - 8:27 AM - SHEPHERD DR & IRENE DR (NNW) / Irene Dr & Shepherd Dr

1 Pickup


-  Go south on SHEPHERD DR toward IRENE DR 0.13 mi
-  Destination on the right

#16 - 8:28 AM - 305 Shepherd Drive

-  Go west on SHEPHERD DR 354 ft
-  Turn right to stay on SHEPHERD DR 0.36 mi
-  Turn right on LA HWY 28 E 0.26 mi
-  Turn right on CHOCTAW DR 179 ft
-  Destination on the right



#17 - 8:30 AM - 86 Choctaw Dr / 86 Choctaw Drive

3 Pickup

-  Go southwest on CHOCTAW DR 523 ft
-  Destination on the right



#18 - 8:32 AM - CHOCTAW DR & ARROWHEAD DR (NE) / Arrowhead Dr & Choctaw Dr

1 Pickup

-  Go southwest on CHOCTAW DR toward ARROWHEAD DR 0.11 mi
-  Destination on the right

#19 - 8:33 AM - CHOCTAW DR & LOOKOUT PASS RD (NNW) / Choctaw Dr & Lookout Pass Rd

2 Pickup

-  Go southeast on CHOCTAW DR toward LOOKOUT PASS RD 0.16 mi
-  Destination on the left



#20 - 8:34 AM - 323 Choctaw Drive

1 Pickup





-  Go northeast on CHOCTAW DR 0.17 mi
-  Destination on the right

#21 - 8:35 AM - CHOCTAW DR & LOOKOUT PASS RD (SSE) / Choctaw Dr & Lookout Pass Rd

1 Pickup




-  Go north on CHOCTAW DR toward LOOKOUT PASS RD 196 ft
-  Destination on the right

#22 - 8:36 AM - CHOCTAW DR & EAGLE CR (SE) / Choctaw Dr & Eagle Cr

-  Go northwest on CHOCTAW DR toward EAGLE CR 0.16 mi
-  Turn right on LA HWY 28 E 0.21 mi
-  Turn right on HOLIDAY BL 0.19 mi
-  Destination on the left

#23 - 8:38 AM - 116 Holiday Boulevard

1 Pickup




-  Go south on HOLIDAY BL toward HOLIDAY CR / LAKE DR 107 ft
-  Bear right on HOLIDAY CR 0.46 mi
-  Destination on the left

#24 - 8:40 AM - 409 Holiday Circle

-  Go north on HOLIDAY CR 0.16 mi
-  Destination on the left



#25 - 8:41 AM - 513 Holiday Circle

1 Pickup

-  Go northwest on HOLIDAY CR toward LAKE DR / HOLIDAY BL 0.36 mi
-  Turn right on LAKE DR 75 ft
-  Destination on the left




#26 - 8:43 AM - 100 Lake Drive

1 Pickup

	Go west on LAKE DR	0.25 mi
	Turn right on HOLIDAY BL	0.21 mi
	Turn right on LA HWY 28 E	61 ft
	Destination on the right	




#27 - 8:45 AM - 101 Holiday Boulevard

1 Pickup

	Go east on LA HWY 28 E toward CIRCLE DR	0.16 mi
	Turn left on CIRCLE DR	251 ft
	Destination on the left	





#28 - 8:46 AM - 320 Circle Drive

2 Pickup




	Go northwest on CIRCLE DR toward JANET DR	0.18 mi
	Turn right on JANET DR	48 ft
	Destination on the right	

#29 - 8:47 AM - 300 Janet Drive

3 Pickup

	Go north on JANET DR toward TIFFANY LN	0.26 mi
	Continue on JANET EXT DR	0.40 mi
	Turn right on TIFFANY LN	0.32 mi
	Destination on the right	

#30 - 8:52 AM - TIFFANY LN & DON LN (SSE) / Crystal Ln & Don Ln & Tiffany Ln




	Go north on TIFFANY LN toward CRYSTAL LN / DON LN	43 ft
	Turn left on CRYSTAL LN	217 ft
	Destination on the left	

#31 - 8:52 AM - 109 Crystal Ln










3 Pickup

	Go west on CRYSTAL LN	134 ft
	Turn right to stay on CRYSTAL LN	0.10 mi
	Turn right on TIFFANY LN	0.33 mi
	Turn right on JANET EXT DR	251 ft
	Destination on the right	

#32 - 8:55 AM - JANET EXT DR & CHAPMAN DR (ENE) / Chapman Dr & Janet Ext Dr

	Go west on JANET EXT DR toward CHAPMAN DR	43 ft
	Continue on CHAPMAN DR	0.15 mi
	Destination on the right	

#33 - 8:56 AM - 230 Lake Falls Drive

	Go west on CHAPMAN DR toward JANET EXT DR	332 ft
	Make U-turn and go back on CHAPMAN DR	0.21 mi
	Continue on JANET EXT DR	0.45 mi
	Continue on JANET DR	0.27 mi
	Turn right on CIRCLE DR	0.24 mi
	Turn right on LA HWY 28 E	2.23 mi
	Turn right on TRINITY CHURCH RD	338 ft
	Turn right to stay on TRINITY CHURCH RD	526 ft
	Destination on the left	

#34 - 9:05 AM - J I Barron Sr Elementary School / 3655 Trinity Church Road

47 Dropoff