

Run - J.I. BARRON AM 01

8/8/2022 - 5/22/2023

Driver: MARCOTTE, PORSCHE S

Vehicle: 14-09

Mon, Tue, Wed, Thu, Fri

Time: 34 min

Distance: 8.86 mi

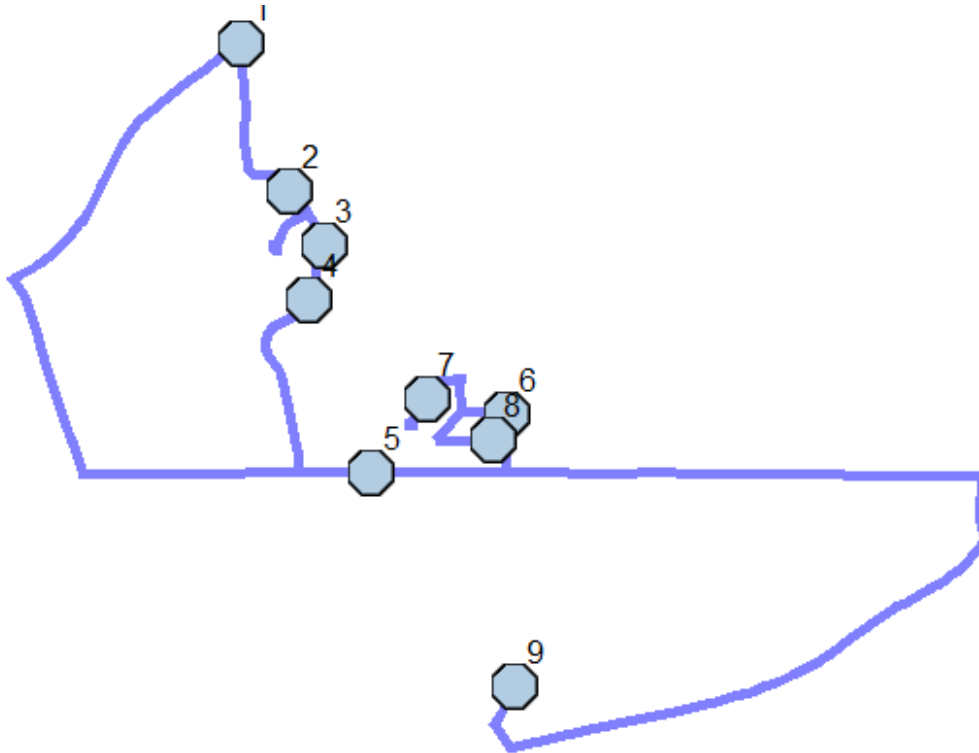
Student Crossing <X>

Students: 15 / 15

Description: PJH 1, BARRON 1






Add. Employee(s):

Map









#1 - 7:26 AM - HOLLY MOORE DR & DONAHUE FERRY RD (SSE) / DONAHUE FERRY RD & HOLLY MOORE DR & PENN RD








1 Pickup

-  Go south on HOLLY MOORE DR toward DOMINOS RIDGE RD 0.47 mi
-  Turn right on DOMINOS RIDGE RD 0.11 mi
-  Turn right to stay on DOMINOS RIDGE RD 0.14 mi
-  Turn left on HOLLY MOORE DR 337 ft
-  Destination on the left

#2 - 7:30 AM - 314 Holly Moore Drive / 310 Holly Moore Drive




-  Go north on HOLLY MOORE DR toward DONAHUE FERRY RD / PENN RD 0.42 mi
-  Make sharp left on DONAHUE FERRY RD 0.78 mi
-  Turn left on EDGEWOOD DR 0.48 mi
-  Turn left on SUSEK DR 0.50 mi
-  Turn left on SWEETWATER RIM RD 0.60 mi
-  Destination on the left

#3 - 7:38 AM - 128 Sweetwater Rim Rd / Holly Moore Dr & Sweetwater Rim Rd

	Go northeast on SWEETWATER RIM RD toward HOLLY MOORE DR	37 ft
	Turn left on HOLLY MOORE DR	450 ft
	Turn left on DOMINOS RIDGE RD	0.11 mi
	Turn right to stay on DOMINOS RIDGE RD	0.14 mi
	Turn right on HOLLY MOORE DR	450 ft
	Turn right on SWEETWATER RIM RD	0.14 mi
	Destination on the right	




#4 - 7:41 AM - SWEETWATER RIM RD & LAKELAND DR (NNE) / Lakeland Dr & Sweetwater Rim Rd

4 Pickup

	Go south on SWEETWATER RIM RD toward LAKELAND DR	0.46 mi
	Turn left on SUSEK DR	0.17 mi
	Destination on the right	







#5 - 7:45 AM - SUSEK DR & WOODRIDGE CR (WSW) / Susek Dr & Woodridge Cr

4 Pickup





	Go east on SUSEK DR toward WOODRIDGE CR	0.31 mi
	Turn left on HUNTINGTON DR	0.13 mi
	Destination on the right	

#6 - 7:47 AM - HUNTINGTON DR & WESTRIDGE RD (SSE) / Huntington Dr & Westridge Rd

6 Pickup

	Go north on HUNTINGTON DR toward WESTRIDGE RD	43 ft
	Turn left on WESTRIDGE RD	0.11 mi
	Turn right on SPRING CREEK DR	358 ft
	Turn right on SPRING CREEK DR and immediately turn right on SPRING CREEK DR	467 ft
	Turn left on CEDAR POINT DR	251 ft
	Destination on the left	

#7 - 7:50 AM - 150 Cedar Point Drive

	Go southwest on CEDAR POINT DR	353 ft
	Bear right to stay on CEDAR POINT DR	0.14 mi
	Turn right on SPRING CREEK DR	361 ft
	Turn right on SPRING CREEK DR and immediately turn right on SPRING CREEK DR	0.29 mi



Destination on the left

#8 - 7:53 AM - 105 Spring Creek Drive / 104 Spring Creek Drive



Go east on SPRING CREEK DR toward HUNTINGTON DR

156 ft



Turn right on HUNTINGTON DR

384 ft



Turn left on SUSEK DR

1.10 mi



Turn right on PINEHURST DR

0.15 mi



Turn right on LA HWY 28 E

1.25 mi



Turn right on TRINITY CHURCH RD

338 ft



Turn right to stay on TRINITY CHURCH RD

526 ft



Destination on the left

#9 - 8:00 AM - J I Barron Sr Elementary School / 3655 Trinity Church Road

15 Dropoff

Run - J.I. BARRON AM 02

8/8/2022 - 5/22/2023

Driver: AUGUSTINE, SANDRA

Vehicle: 21-11

Mon, Tue, Wed, Thu, Fri

Time: 23 min

Distance: 5.13 mi

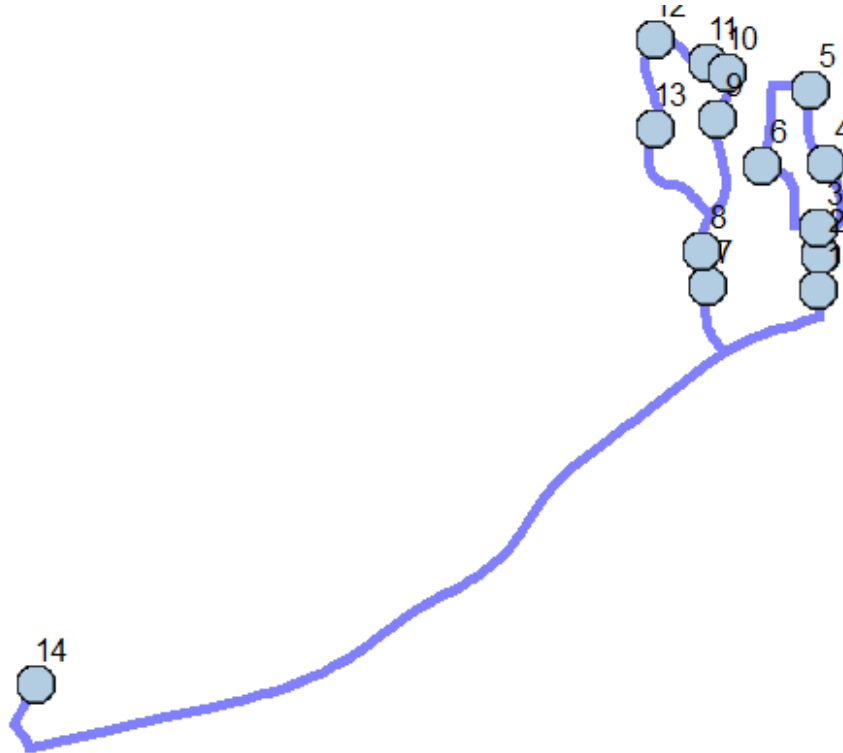
Student Crossing <X>

Students: 25 / 25

Description:

Add. Employee(s):

Map



#1 - 7:36 AM - 110 Camellia Lane

-  Go north on CAMELLIA LN 409 ft
-  Destination on the right




#2 - 7:37 AM - 130 Camellia Lane

9 Pickup

-  Go north on CAMELLIA LN 321 ft
-  Destination on the right



#3 - 7:39 AM - CAMELLIA LN & WOODWIND DR (SSE) / Camellia Ln & Woodwind Dr

5 Pickup

-  Go north on CAMELLIA LN toward WOODWIND DR 43 ft
-  Turn right on WOODWIND DR 0.19 mi
-  Destination on the right

#4 - 7:41 AM - WOODWIND DR & MARSHALL CR (ESE) / Marshall Cr & Woodwind Dr

2 Pickup

-  Go north on WOODWIND DR toward MARSHALL CR 0.18 mi
-  Destination on the right







#5 - 7:42 AM - WOODWIND DR & WOODLAKE DR (S) / WOODLAKE DR & WOODWIND DR

1 Pickup

-  Continue north on WOODWIND DR 43 ft
-  Turn left on WOODLAKE DR 465 ft
-  Turn left on PINEWOOD AV 0.19 mi
-  Destination on the right

#6 - 7:44 AM - PINEWOOD AV & WOODWIND DR (NNW) / Pinewood Av & Woodwind Dr

2 Pickup

-  Go south on PINEWOOD AV toward WOODWIND DR 43 ft
-  Turn left on WOODWIND DR 0.22 mi
-  Turn right on CAMELLIA LN 0.20 mi
-  Turn right on LA HWY 28 E 0.23 mi
-  Turn right on FENDLER PARKWAY RD 0.16 mi
-  Destination on the right

#7 - 7:47 AM - 218 Fendler Parkway

1 Pickup



-  Go north on FENDLER PARKWAY RD 430 ft
-  Destination on the right

#8 - 7:48 AM - 238 Fendler Parkway

-  Go north on FENDLER PARKWAY RD 0.31 mi
-  Destination on the right

#9 - 7:49 AM - FENDLER PARKWAY RD & BEACON HILL RD (S) / Beacon Hill Rd & Fendler Parkway Rd



5 Pickup

-  Go north on FENDLER PARKWAY RD toward BEACON HILL RD 0.11 mi
-  Destination on the right


#10 - 7:51 AM - FENDLER PARKWAY RD & LAKE FALLS DR (SE) / Fendler Parkway Rd & Lake Falls Dr

 Go northwest on FENDLER PARKWAY RD 257 ft
 Destination on the right







#11 - 7:51 AM - FENDLER PARKWAY RD & DEER CREEK RD E (ENE) / Deer Creek Rd E & Fendler Parkway Rd

 Go northwest on FENDLER PARKWAY RD toward DEER CREEK RD E 0.14 mi
 Destination on the right

#12 - 7:52 AM - FENDLER PARKWAY RD & FOX RUN RD (NE) / Fendler Parkway Rd & Fox Run Rd

 Go south on FENDLER PARKWAY RD 0.22 mi
 Destination on the right

#13 - 7:53 AM - FENDLER PARKWAY RD & ROCK POINTE CIR W (N) / Fendler Parkway Rd & Rock Pointe Cir E & Rock Pointe Cir W

 Continue southeast on FENDLER PARKWAY RD 0.27 mi
 Turn right to stay on FENDLER PARKWAY RD 0.33 mi
 Turn right on LA HWY 28 E 1.85 mi
 Turn right on TRINITY CHURCH RD 338 ft
 Turn right to stay on TRINITY CHURCH RD 526 ft
 Destination on the left

#14 - 8:00 AM - J I Barron Sr Elementary School / 3655 Trinity Church Road

25 Dropoff

Run - J.I. BARRON AM 03

8/8/2022 - 5/22/2023

Driver: RAMO, WANDA

Vehicle: 20-15

Mon, Tue, Wed, Thu, Fri

Time: 48 min

Distance: 9.77 mi

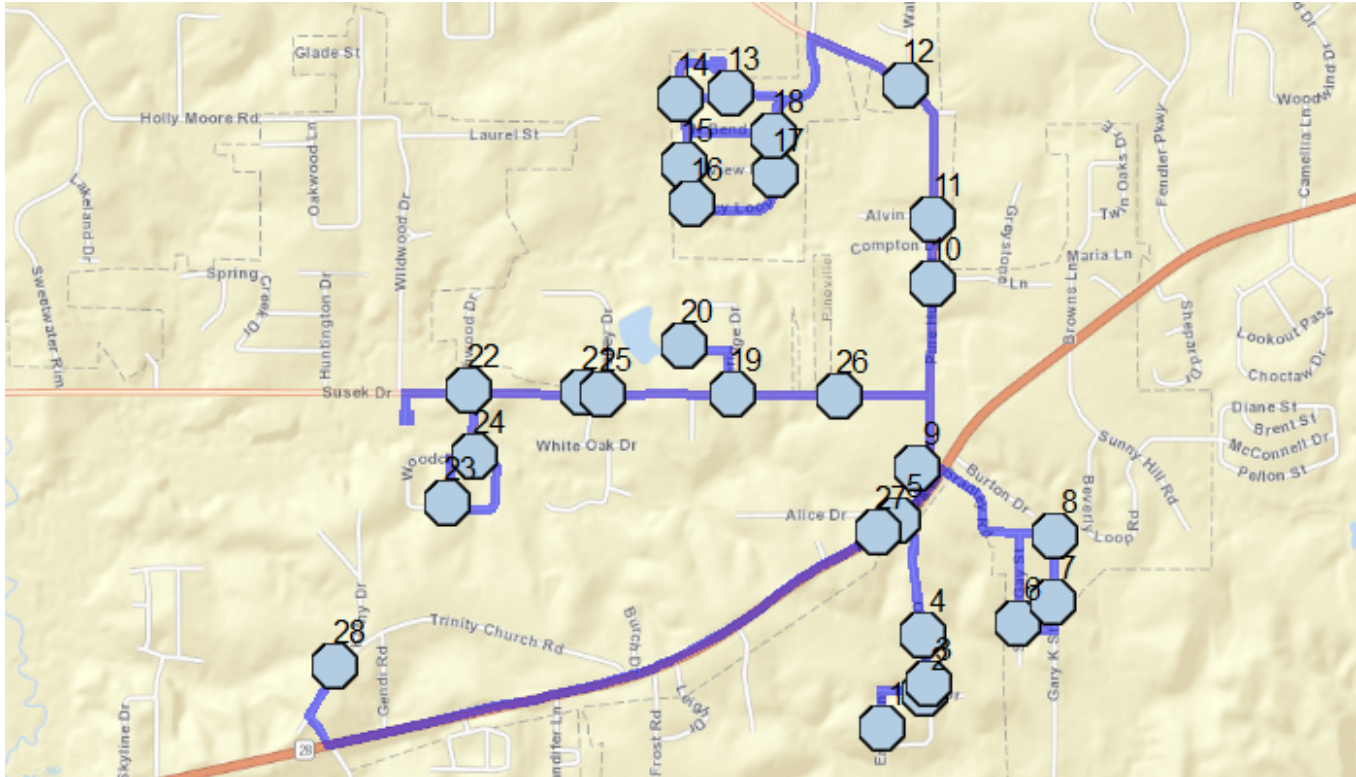
Student Crossing <X>

Students: 47 / 47

Description: PHS 07/BARRON 03

Add. Employee(s):

Map




#1 - 7:11 AM - 212 Emmy

2 Pickup

-  Go north on EMMY toward TYSON DR 386 ft
-  Turn right on TYSON DR 431 ft
-  Destination on the right

#2 - 7:12 AM - TYSON DR & OCHO RIOS DR (WSW) / Ocho Rios Dr & Tyson Dr

4 Pickup

-  Continue east on TYSON DR 43 ft
-  Turn left on OCHO RIOS DR 84 ft
-  Destination on the right

#3 - 7:14 AM - 455 Ocho Rios Dr

1 Pickup

-  Continue north on OCHO RIOS DR 473 ft



Destination on the right

#4 - 7:14 AM - OCHO RIOS DR & (SSE) / & Ocho Rios Dr

1 Pickup



Continue north on OCHO RIOS DR 0.23 mi



Make sharp right on LA HWY 28 E 129 ft



Destination on the right

#5 - 7:16 AM - 4323 Hwy 28 East

2 Pickup



Continue northeast on LA HWY 28 E 0.12 mi



Turn right on BRADLEY AV 0.15 mi



Turn left on DAVID ST 331 ft



Turn right on SUSAN GAY ST 0.17 mi



Destination on the right

#6 - 7:18 AM - SUSAN GAY ST & TRACI LN (NNW) / Susan Gay St & Traci Ln

3 Pickup



Continue south on SUSAN GAY ST 43 ft



Turn left on TRACI LN 335 ft



Turn left on GARY K ST 260 ft



Destination on the left

#7 - 7:20 AM - 328 Gary K St

5 Pickup



Continue north on GARY K ST 0.12 mi



Destination on the right

#8 - 7:21 AM - GARY K ST & DAVID ST (SSE) / David St & Gary K St

5 Pickup



Go north on GARY K ST toward DAVID ST 43 ft



Turn left on DAVID ST 0.13 mi



Turn right on BRADLEY AV 0.15 mi



Turn left on LA HWY 28 E 333 ft



Turn right on BLUEBERRY HILL ST 283 ft



Destination on the left

#9 - 7:24 AM - 1301 Pinehurst Dr


-  Go east on BLUEBERRY HILL ST 151 ft
-  Make sharp left on PINEHURST DR 0.33 mi
-  Destination on the right

#10 - 7:26 AM - PINEHURST DR & GRANTHAM DR (SSE) / Grantham Dr & Pinehurst Dr

-  Continue north on PINEHURST DR 0.12 mi
-  Destination on the right







#11 - 7:26 AM - PINEHURST DR & ALVIN DR (SSE) / Alvin Dr & Pinehurst Dr

4 Pickup

-  Continue north on PINEHURST DR 0.26 mi
-  Destination on the right






#12 - 7:28 AM - PINEHURST DR & WALDEN DR (ESE) / Pinehurst Dr & Walden Dr

1 Pickup

-  Go northwest on PINEHURST DR toward WALDEN DR 0.19 mi
-  Turn left on LEGACY LP 0.22 mi
-  Turn right on NORTH BEND DR 0.16 mi
-  Turn right on LEGACY LP 349 ft
-  Turn right on LEGACY POINTE DR 494 ft
-  Destination on the left




#13 - 7:31 AM - 124 Legacy Pointe Drive

1 Pickup

-  Go east on LEGACY POINTE DR toward LEGACY LP 527 ft
-  Turn right on LEGACY LP 307 ft
-  Turn right on NORTH BEND DR 0.16 mi
-  Turn right on LEGACY LP 306 ft
-  Destination on the right



#14 - 7:33 AM - LEGACY LP & LEGACY POINTE DR (SSE) / Legacy Lp & Legacy Pointe Dr

2 Pickup

-  Go northeast on LEGACY LP toward LEGACY POINTE DR 0.12 mi
-  Turn right to stay on LEGACY LP 0.29 mi
-  Destination on the right

#15 - 7:36 AM - LEGACY LP & NORTH VIEW DR (NNW) / Legacy Lp & North View Dr

1 Pickup

-  Go south on LEGACY LP toward NORTH VIEW DR 400 ft
-  Destination on the left



#16 - 7:36 AM - 4042 Legacy Loop

2 Pickup

-  Go east on LEGACY LP 0.20 mi
-  Destination on the right

#17 - 7:38 AM - LEGACY LP & NORTH VIEW DR (SSE) / Legacy Lp & North View Dr

3 Pickup






-  Go north on LEGACY LP toward NORTH VIEW DR 367 ft
-  Destination on the right

#18 - 7:39 AM - LEGACY LP & NORTH BEND DR (SSE) / Legacy Lp & North Bend Dr


2 Pickup

-  Continue north on LEGACY LP 0.22 mi
-  Turn right on PINEHURST DR 0.77 mi
-  Turn right on SUSEK DR 0.36 mi
-  Destination on the right

#19 - 7:43 AM - 1901 Susek Drive

-  Go west on SUSEK DR toward LAKERIDGE DR 59 ft
-  Turn right on LAKERIDGE DR 430 ft
-  Turn left on SADY LN 508 ft
-  Make U-turn and go back on SADY LN 86 ft
-  Destination on the left

#20 - 7:44 AM - 108 Sady Lane







-  Continue east on SADY LN 422 ft
-  Turn right on LAKERIDGE DR 430 ft
-  Turn right on SUSEK DR 0.26 mi
-  Destination on the right

#21 - 7:46 AM - SUSEK DR & OAKBROOK DR (ENE) / Oakbrook Dr & Susek Dr

3 Pickup

-  Continue west on SUSEK DR 0.21 mi
-  Destination on the right

#22 - 7:47 AM - SUSEK DR & NORTHWOOD DR (ENE) / NORTHWOOD DR & SUSEK DR

-  Continue west on SUSEK DR 0.12 mi
-  Turn left on CLIFFMONT DR and immediately turn right on CLIFFMONT DR 418 ft
-  Turn right on CLIFFMONT DR and immediately turn right on SUSEK DR 0.16 mi
-  Turn right on WOODCLIFF CR 0.12 mi
-  Turn right on WOODCLIFF CR and immediately turn left on RIDGEROW DR 0.12 mi
-  Destination on the right

#23 - 7:50 AM - RIDGEROW DR & WOODCLIFF CR (NNW) / Ridgerow Dr & Woodcliff Cr

1 Pickup

-  Continue south on RIDGEROW DR 43 ft
-  Turn left on WOODCLIFF CR 0.20 mi
-  Destination on the right

#24 - 7:52 AM - WOODCLIFF CR & WOODCLIFF CR (ENE) / Woodcliff Cr & Woodcliff Cr

1 Pickup

-  Continue west on WOODCLIFF CR 43 ft
-  Turn right to stay on WOODCLIFF CR 0.12 mi
-  Turn right on SUSEK DR 0.23 mi
-  Destination on the right

#25 - 7:53 AM - SUSEK DR & VALLEY DR (WSW) / Susek Dr & Valley Dr

1 Pickup

-  Continue east on SUSEK DR 0.43 mi
-  Destination on the right


#26 - 7:55 AM - 1954 Susek Dr

1 Pickup

-  Continue east on SUSEK DR 0.16 mi
-  Turn right on PINEHURST DR 0.15 mi
-  Turn right on LA HWY 28 E 0.16 mi
-  Destination on the right

#27 - 7:57 AM - LA HWY 28 E & ALICE DR (NE) / Alice Dr & La Hwy 28 E

1 Pickup

	Continue west on LA HWY 28 E	1.09 mi
	Turn right on TRINITY CHURCH RD	338 ft
	Turn right to stay on TRINITY CHURCH RD	526 ft
	Destination on the left	

#28 - 8:00 AM - J I Barron Sr Elementary School / 3655 Trinity Church Road

47 Dropoff

Run - J.I. BARRON AM 04

8/8/2022 - 5/22/2023

Driver: ENGLAND, MARIA M

Vehicle: 18-13

Mon, Tue, Wed, Thu, Fri

Time: 1 hr 35 min

Distance: 23.36 mi

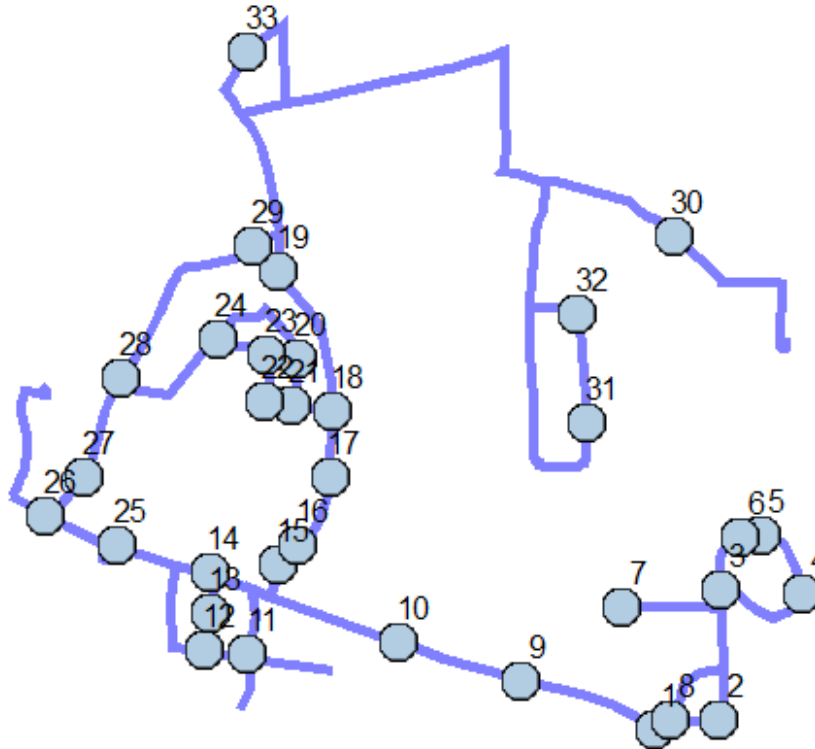
Student Crossing <X>

Students: 43 / 43




Description:

Add. Employee(s):

Map



#1 - 6:24 AM - L. B. HENRY TRL PARK (WNW) / HIGH COUNTRY DR & LA HWY 107



-  Go southeast on LA HWY 107 toward HIGH COUNTRY DR 43 ft
-  Turn left on HIGH COUNTRY DR 0.15 mi
-  Destination on the right

#2 - 6:25 AM - HIGH COUNTRY DR & STARLIGHT TRAIL RD (WSW) / High Country Dr & Starlight Trail Rd

1 Pickup

-  Continue east on HIGH COUNTRY DR 43 ft
-  Turn left on STARLIGHT TRAIL RD 0.29 mi
-  Destination on the right

#3 - 6:27 AM - STARLIGHT TRAIL RD & COMETS PATH RD (SSE) / Comets Path Rd & Starlight Trail Rd

-  Continue north on STARLIGHT TRAIL RD 43 ft
-  Turn right on COMETS PATH RD and immediately turn right on JUPITER LOOP RD 0.23 mi



Destination on the right

#4 - 6:28 AM - JUPITER LOOP RD & STARLIGHT TRAIL RD (SSE) / Jupiter Loop Rd & Starlight Trail Rd

2 Pickup



Continue north on JUPITER LOOP RD

43 ft



Continue on STARLIGHT TRAIL RD

0.17 mi



Destination on the left

#5 - 6:30 AM - 810 Jupiter Loop Road



Continue west on STARLIGHT TRAIL RD

245 ft



Destination on the right

#6 - 6:30 AM - STARLIGHT TRAIL RD & VENUS AV (NE) / Starlight Trail Rd & Venus Av

1 Pickup



Go south on STARLIGHT TRAIL RD

0.18 mi



Turn right on MARS AV

0.23 mi



Destination on the left

#7 - 6:32 AM - 3337 Mars St

2 Pickup



Continue west on MARS AV

139 ft



Make U-turn and go back on MARS AV

0.25 mi



Turn right on STARLIGHT TRAIL RD

0.14 mi



Turn right

0.19 mi



Destination on the right

#8 - 6:35 AM - & HIGH COUNTRY DR (N) / & High Country Dr

2 Pickup



Continue south

43 ft



Bear right on HIGH COUNTRY DR

190 ft



Turn right on LA HWY 107

0.33 mi



Destination on the left

#9 - 6:36 AM - 3206 Old Marksville Hwy

1 Pickup



Continue west on LA HWY 107

0.29 mi



Destination on the left

#10 - 6:37 AM - 3090 Old Marksville Hwy

2 Pickup



Go west on LA HWY 107 toward STILLEY RD 0.36 mi



Make sharp left on NALLEY DR 0.15 mi



Destination on the right

#11 - 6:39 AM - NALLEY DR & AIRLINE BL (NNW) / Airline Bl & Nalley Dr

3 Pickup



Go south on NALLEY DR toward BRANTON DR 0.13 mi



Make U-turn and go back on NALLEY DR 0.28 mi



Turn left on LA HWY 107 0.18 mi



Turn left on MICHELE LN 0.19 mi



Turn left on AIRLINE BL 0.37 mi



Make U-turn and go back on AIRLINE BL 0.29 mi



Destination on the right

#12 - 6:45 AM - 2921 Airline Boulevard

1 Pickup



Continue west on AIRLINE BL 400 ft



Turn right on MICHELE LN 0.19 mi



Turn right on LA HWY 107 504 ft



Turn right on KALA DR 445 ft



Destination on the right

#13 - 6:47 AM - 2920 Old Marksville Hwy

2 Pickup



Go north on KALA DR toward LA HWY 107 445 ft



Turn left on LA HWY 107 81 ft



Destination on the right

#14 - 6:48 AM - LA HWY 107 & WINTHROP PLACE DR (E) / La Hwy 107 & Winthrop Place Dr

1 Pickup



Continue west on LA HWY 107 0.39 mi



Turn right on WAINWRIGHT RD 0.88 mi



Make sharp right on STILLEY RD 0.83 mi



Destination on the right

#15 - 6:55 AM - 180 Stilley Road

2 Pickup



Go south on STILLEY RD toward LA HWY 107 373 ft



Turn right on LA HWY 107 0.35 mi



Turn left to stay on LA HWY 107 339 ft



Turn right on LA HWY 107 and immediately turn right on LA HWY 107 0.43 mi



Turn left on STILLEY RD 0.14 mi



Destination on the left

#16 - 6:58 AM - 190 Stilley Road

1 Pickup



Continue northeast on STILLEY RD 0.18 mi



Destination on the right

#17 - 6:59 AM - STILLEY RD & CHRISTOPHER'S WAY RD (SSE) / CHRISTOPHER'S WAY RD & STILLEY RD

1 Pickup



Continue north on STILLEY RD 0.15 mi



Destination on the right

#18 - 7:00 AM - STILLEY RD & DEER TRACE RD (SSE) / DEER TRACE RD & STILLEY RD

1 Pickup



Continue north on STILLEY RD 0.35 mi



Destination on the left

#19 - 7:02 AM - 375 Stilley Rd, #108

3 Pickup



Go north on STILLEY RD toward WAINWRIGHT RD 0.38 mi



Continue on TRINITY CHURCH RD 338 ft



Turn right to stay on TRINITY CHURCH RD 0.20 mi



Make sharp right on GENDI RD 0.18 mi



Turn right on LA HWY 28 E 0.10 mi



Make sharp left on STILLEY RD 0.72 mi



Turn right on DEER TRACE RD 447 ft



Turn right on DAWN DR 0.11 mi



Destination on the right

#20 - 7:10 AM - 228 Dawn Drive



Go northwest on DAWN DR toward DEER TRACE RD 0.14 mi



Turn left on DEER TRACE RD 0.35 mi



Turn left at SENECA CT to stay on DEER TRACE RD 314 ft



Destination on the right

#21 - 7:12 AM - DEER TRACE RD & DAWN DR (W) / Dawn Dr & Deer Trace Rd

1 Pickup



Go east on DEER TRACE RD toward DAWN DR 43 ft



Turn left on DAWN DR 0.24 mi



Turn left on DEER TRACE RD 0.34 mi



Destination on the right

#22 - 7:15 AM - DEER TRACE RD & SENECA CT (NNW) / Deer Trace Rd & Seneca Ct

2 Pickup



Continue south on DEER TRACE RD 43 ft



Turn left at SENECA CT to stay on DEER TRACE RD 357 ft



Turn left on DAWN DR 0.24 mi



Turn left on DEER TRACE RD 0.24 mi



Destination on the right

#23 - 7:18 AM - 368 Deer Trace



Go south on DEER TRACE RD toward NAVAHO PLACE RD 0.11 mi



Turn left at SENECA CT to stay on DEER TRACE RD 0.15 mi



Turn right on STILLEY RD 0.47 mi



Turn right on LA HWY 107 0.53 mi



Turn right on WAINWRIGHT RD 0.33 mi



Turn right on JANET RD 0.12 mi



Turn left on DANA DR 0.15 mi



Destination on the right

#24 - 7:24 AM - 368 Deer Trce, #466

4 Pickup




Go back southwest on DANA DR 0.15 mi



Turn right on JANET RD 0.12 mi







Turn left on WAINWRIGHT RD 0.33 mi

-  Turn left on LA HWY 107 0.17 mi
-  Destination on the left








#25 - 7:28 AM - 2827 Old Marksville Hwy

1 Pickup

-  Go east on LA HWY 107 63 ft
-  Turn right to stay on LA HWY 107 339 ft
-  Turn right on LA HWY 107 and immediately turn left on LA HWY 107 0.18 mi
-  Destination on the left

#26 - 7:29 AM - 2804 Old Marksville Hwy, Pineville, LA 71360

2 Pickup

-  Go northwest on LA HWY 107 toward RUSHES LN / HIGHLAND DR 476 ft
-  Turn right on HIGHLAND DR 0.25 mi
-  Turn right on ROBERT DR and immediately turn right on ROBERT DR 0.12 mi
-  Turn left on HIGHLAND DR 0.25 mi
-  Turn left on LA HWY 107 0.10 mi
-  Turn left on WAINWRIGHT RD 0.12 mi
-  Destination on the right



#27 - 7:34 AM - WAINWRIGHT RD & DANA DR (SSW) / Dana Dr & Wainwright Rd

2 Pickup

-  Continue north on WAINWRIGHT RD 0.24 mi
-  Destination on the left







#28 - 7:35 AM - 102 Janet Road

1 Pickup





-  Go northeast on WAINWRIGHT RD toward KALA DR 0.46 mi
-  Destination on the left

#29 - 7:37 AM - 502 Morrow Drive

3 Pickup

-  Go northeast on WAINWRIGHT RD toward MORROW DR 349 ft
-  Turn left on STILLEY RD 0.28 mi
-  Make sharp right on LA HWY 28 E 0.61 mi
-  Turn right on FROST RD 0.27 mi
-  Turn left on STILLMEADOW LN 0.43 mi
-  Destination on the right

#30 - 7:43 AM - 4297 Stillmeadow Lane








-  Go northwest on STILLMEADOW LN toward HIDDEN PATH 1.20 mi
-  Turn left on ADAMS PATH RD 0.29 mi
-  Turn left to stay on ADAMS PATH RD 0.36 mi
-  Destination on the left

#31 - 7:49 AM - 209 Adams Path

1 Pickup

-  Go northwest on ADAMS PATH RD 0.55 mi
-  Turn right to stay on ADAMS PATH RD 0.11 mi
-  Destination on the right

#32 - 7:52 AM - 240 Adams Path

-  Go north on ADAMS PATH RD 1.09 mi
-  Turn left on STILLMEADOW LN 527 ft
-  Turn right on FROST RD 0.27 mi
-  Turn left on LA HWY 28 E 0.61 mi
-  Turn right on TRINITY CHURCH RD 338 ft
-  Turn right to stay on TRINITY CHURCH RD 526 ft
-  Destination on the left

#33 - 8:00 AM - J I Barron Sr Elementary School / 3655 Trinity Church Road

43 Dropoff

Run - J.I. BARRON AM 05

8/8/2022 - 5/22/2023

Driver: JONES, PAVIENA

Vehicle: 17-08

Mon, Tue, Wed, Thu, Fri

Time: 1 hr 3 min

Distance: 21.09 mi

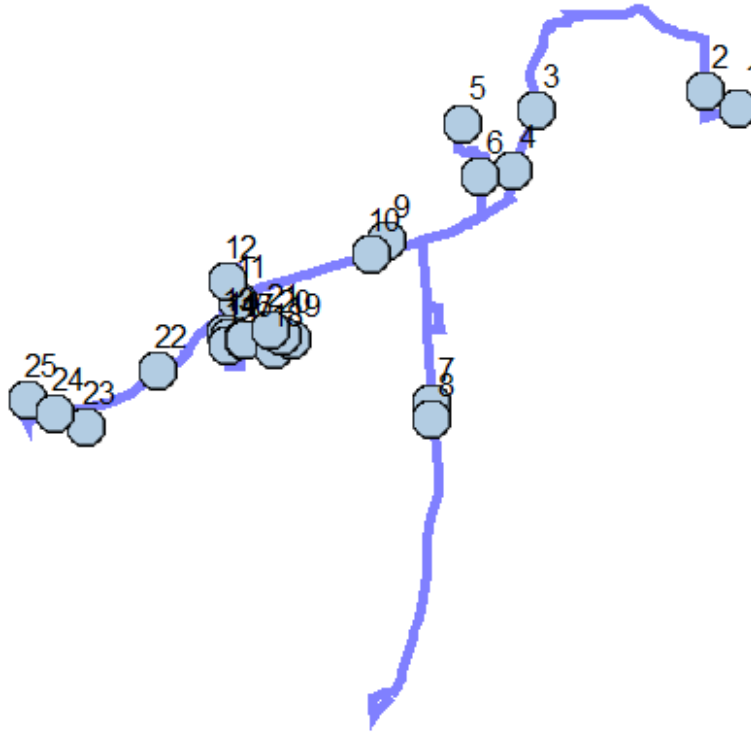
Student Crossing <X>

Students: 35 / 35

Description: J. I. BARRON AM 05




Add. Employee(s):

Map



#1 - 6:56 AM - 8300 Hwy 28 East

2 Pickup

-  Go west on LA HWY 28 E toward WIGGINS RD 0.24 mi
-  Turn right on WIGGINS RD 0.18 mi
-  Destination on the left

#2 - 6:58 AM - 2153 Wiggins Road

-  Continue northwest on WIGGINS RD 1.33 mi
-  Turn left on LIBUSE CUTOFF RD 0.80 mi
-  Destination on the right

#3 - 7:03 AM - 133 Libuse Cutoff Road

1 Pickup


-  Go back south on LIBUSE CUTOFF RD 0.44 mi
-  Destination on the right

#4 - 7:05 AM - 31 Libuse Cutoff Rd

2 Pickup

-  Continue south on LIBUSE CUTOFF RD 0.20 mi
-  Turn right on LA HWY 28 E 0.22 mi
-  Make sharp right on CRAIG RD 0.77 mi
-  Destination on the left







#5 - 7:09 AM - 160 Craig Road

-  Go northeast on N CRAIG RD 232 ft
-  Make U-turn and go back on N CRAIG RD 0.56 mi
-  Destination on the right

#6 - 7:12 AM - N CRAIG RD & CRAIG RD (N) / CRAIG RD & N CRAIG RD





-  Continue south on N CRAIG RD 0.25 mi
-  Turn right on LA HWY 28 E 0.44 mi
-  Turn left on LA HWY 3128 3.34 mi
-  Make sharp right on HERITAGE DR 0.26 mi
-  Turn left on LA HWY 3128 2.02 mi
-  Destination on the left

#7 - 7:22 AM - 7927 LA-3128

-  Go north on LA HWY 3128 toward LIG RD 0.67 mi
-  Turn right on WHISPERING PINES LP 450 ft
-  Turn right on SHADY CREST LN 0.15 mi
-  Turn right on LIG RD 444 ft
-  Turn left on LA HWY 3128 0.62 mi
-  Destination on the right



#8 - 7:25 AM - 7921 LA-3128

1 Pickup

-  Go north on LA HWY 3128 toward LIG RD 1.23 mi
-  Turn left on LA HWY 28 E 0.28 mi
-  Turn right on AZALEA AV 445 ft
-  Destination on the right

#9 - 7:28 AM - 104 Camellia Court

2 Pickup

-  Go south on AZALEA AV toward CAMELLIA CT 445 ft
-  Turn right on LA HWY 28 E 461 ft



Destination on the right

#10 - 7:29 AM - LA HWY 28 E & ELVIRA DR (NE) / ELVIRA DR & LA HWY 28 E

1 Pickup



Continue west on LA HWY 28 E

0.97 mi



Destination on the right

#11 - 7:31 AM - LA HWY 28 E & NINE OAKS LN (NE)

3 Pickup



Continue southwest on LA HWY 28 E

0.14 mi



Make sharp right on BROWN LN

0.24 mi



Destination on the right

#12 - 7:33 AM - BROWN LN & TWIN OAKS DR E (SSE) / BROWN LN & TWIN OAKS DR E & TWIN OAKS DR W

3 Pickup



Go north on BROWN LN toward TWIN OAKS DR W / TWIN OAKS DR E

43 ft



Turn right on TWIN OAKS DR E

0.15 mi



Turn left to stay on TWIN OAKS DR E

0.15 mi



Continue on BROWN LN

0.24 mi



Continue on SUNNYHILL DR

0.14 mi



Destination on the left

#13 - 7:37 AM - 110 Sunnyhill Drive / 112 Sunnyhill Drive



Go southeast on SUNNYHILL DR

195 ft



Destination on the right

#14 - 7:37 AM - SUNNYHILL DR & BEVERLY LOOP RD (WNW) / Beverly Loop Rd & Sunnyhill Dr

3 Pickup



Continue southeast on SUNNYHILL DR

43 ft



Turn right on BEVERLY LOOP RD

273 ft



Destination on the right

#15 - 7:38 AM - 104 Beverly Loop / 111 Beverly Loop

1 Pickup



Go east on BEVERLY LOOP RD toward DAVID ST

0.38 mi



Bear right on N SUNNYHILL DR

194 ft



Destination on the left

#16 - 7:40 AM - 1001 North Sunnyhill Drive

4 Pickup



Continue east on N SUNNYHILL DR

67 ft



Destination on the left

#17 - 7:41 AM - 1009 N Sunnyhill Dr



Go east on N SUNNYHILL DR toward DIANE ST / PELLON ST

0.11 mi



Bear right on MCCONNELL DR

0.23 mi



Turn right on DIANE ST

187 ft



Bear right on PELLON ST

0.14 mi



Destination on the left

#18 - 7:44 AM - 118 Pellon St

2 Pickup



Go northwest on PELLON ST toward N SUNNYHILL DR / DIANE ST

0.13 mi



Make sharp right on MCCONNELL DR

0.22 mi



Destination on the right

#19 - 7:46 AM - MCCONNELL DR & DIANE ST (SW) / Diane St & Mcconnell Dr



Go east on MCCONNELL DR toward DIANE ST

43 ft



Turn left on DIANE ST

0.21 mi



Turn left on BRENT ST

0.13 mi



Destination on the left

#20 - 7:48 AM - 319 Brent St



Continue northeast on BRENT ST

280 ft



Turn left on DIANE ST

0.12 mi



Destination on the right

#21 - 7:49 AM - 301 Diane St

4 Pickup



Go southwest on DIANE ST toward BRENT ST

0.11 mi



Turn right on N SUNNYHILL DR

0.16 mi



Turn right at BEVERLY LOOP RD / SUNNYHILL DR to stay on N SUNNYHILL DR

0.26 mi



Make sharp left on LA HWY 28 E




0.60 mi



Destination on the right





#22 - 7:54 AM - LA HWY 28 E & JENKINS DR (NE) / Jenkins Dr & La Hwy 28 E

2 Pickup





-  Go southwest on LA HWY 28 E toward JENKINS DR 0.56 mi
-  Turn left on SANDIFER LN 0.14 mi
-  Destination on the left

#23 - 7:56 AM - 200 Sandpiper Lane

4 Pickup

-  Go south on SANDIFER LN toward LA HWY 28 E 312 ft
-  Make U-turn and go back on SANDIFER LN 0.20 mi
-  Turn left on LA HWY 28 E 0.21 mi
-  Destination on the right

#24 - 7:58 AM - 3919 Hwy 28 East

-  Continue west on LA HWY 28 E 0.21 mi
-  Turn right on TRINITY CHURCH RD 338 ft
-  Turn right to stay on TRINITY CHURCH RD 526 ft
-  Destination on the left

#25 - 8:00 AM - J I Barron Sr Elementary School / 3655 Trinity Church Road

35 Dropoff

Run - J.I. BARRON AM 06

8/8/2022 - 5/22/2023

Driver: GORE, NICHOLE

Vehicle: 19-12

Mon, Tue, Wed, Thu, Fri

Time: 58 min

Distance: 14.87 mi

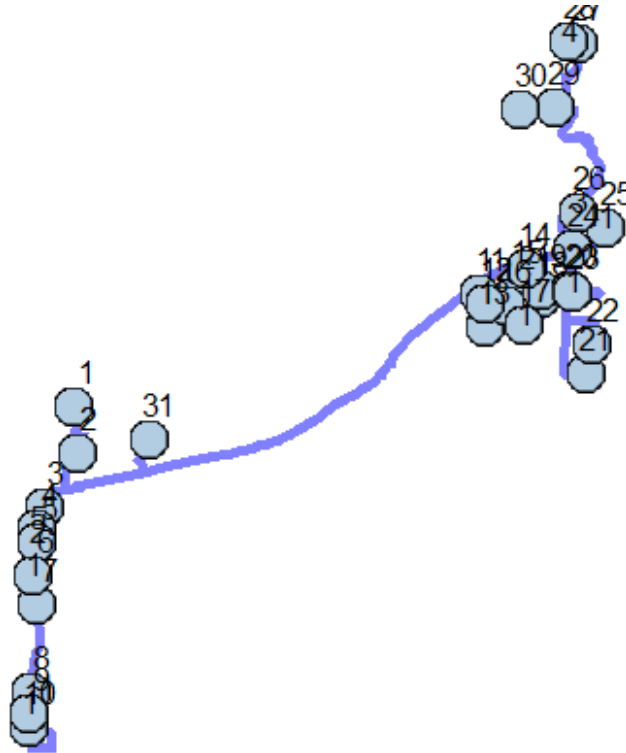
Student Crossing <X>

Students: 5 / 7





Description:

Add. Employee(s):

Map




#1 - 8:00 AM - 332 Crossridge Av

-  Go south on CROSSRIDGE AV toward CRESTRIDGE DR 0.13 mi
-  Turn left on CROSSOVER RD and immediately turn right on CREEKSIDE DR 0.12 mi
-  Make sharp right on SKYLINE DR 26 ft
-  Destination on the left

#2 - 8:02 AM - Skyline & Creekside (do not enter neighborhood) / 3451 Skyline Drive

1 Pickup

-  Go south on SKYLINE DR 0.20 mi
-  Turn right on LA HWY 28 E 0.13 mi
-  Turn left on HIGHLAND DR 347 ft
-  Turn left on CLOVERLAND DR 143 ft
-  Destination on the left


#3 - 8:04 AM - 3221 Cloverland Drive

-  Go west on CLOVERLAND DR 0.16 mi
-  Turn left on HIGHLAND DR 476 ft
-  Destination on the right



#4 - 8:06 AM - HIGHLAND DR & BRIARCLIFF DR (NNW) / Briarcliff Dr & Highland Dr

-  Continue south on HIGHLAND DR 348 ft
-  Destination on the right

#5 - 8:06 AM - HIGHLAND DR & CRESTVIEW DR (NNW) / Crestview Dr & Highland Dr

-  Continue south on HIGHLAND DR 0.16 mi
-  Destination on the right

#6 - 8:07 AM - HIGHLAND DR & PINELAKE DR (NW) / Highland Dr & Pinelake Dr & Pineridge Dr

-  Go south on HIGHLAND DR toward PINELAKE DR / PINERIDGE DR 0.14 mi
-  Destination on the right


#7 - 8:08 AM - HIGHLAND DR & ROBERT DR (NNW) / Highland Dr & Robert Dr

-  Continue south on HIGHLAND DR 0.26 mi
-  Bear left on RUSHS LN 0.15 mi
-  Destination on the right









#8 - 8:10 AM - RUSHS LN & RUTH DR (NNW)

-  Continue south on RUSHS LN 499 ft
-  Destination on the right

#9 - 8:11 AM - RUSHS LN & DONALD AV (NNW) / Donald Av & Rushs Ln

-  Go south on RUSHS LN toward DONALD AV 369 ft
-  Destination on the right



#10 - 8:12 AM - RUSHS LN & PATTY AV (NNW) / Patty Av & Rushs Ln

-  Continue south on RUSHS LN 437 ft
-  Turn left on LAKE ST 488 ft
-  Turn left on PATTY AV 0.15 mi
-  Turn right on RUSHS LN 0.32 mi
-  Bear right on HIGHLAND DR 0.77 mi
-  Turn right on LA HWY 28 E 2.28 mi
-  Make sharp right on SHEPHERD DR 290 ft
-  Destination on the right


#11 - 8:22 AM - 108 Shepherd Drive

-  Go southeast on SHEPHERD DR 393 ft
-  Destination on the right

#12 - 8:22 AM - SHEPHERD DR & IRENE DR (NNW) / Irene Dr & Shepherd Dr

-  Go south on SHEPHERD DR toward IRENE DR 0.13 mi
-  Destination on the right

#13 - 8:23 AM - 305 Shepherd Drive



-  Go west on SHEPHERD DR 354 ft
-  Turn right to stay on SHEPHERD DR 0.36 mi
-  Turn right on LA HWY 28 E 0.26 mi
-  Turn right on CHOCTAW DR 179 ft
-  Destination on the right

#14 - 8:26 AM - 86 Choctaw Dr / 86 Choctaw Drive



1 Pickup

-  Go southwest on CHOCTAW DR 523 ft
-  Destination on the right

#15 - 8:26 AM - CHOCTAW DR & ARROWHEAD DR (NE) / Arrowhead Dr & Choctaw Dr

-  Go southwest on CHOCTAW DR toward ARROWHEAD DR 0.11 mi
-  Destination on the right



#16 - 8:27 AM - CHOCTAW DR & LOOKOUT PASS RD (NNW) / Choctaw Dr & Lookout Pass Rd

-  Go southeast on CHOCTAW DR toward LOOKOUT PASS RD 0.16 mi
-  Destination on the left





#17 - 8:29 AM - 323 Choctaw Drive

-  Go northeast on CHOCTAW DR 0.17 mi
-  Destination on the right

#18 - 8:29 AM - CHOCTAW DR & LOOKOUT PASS RD (SSE) / Choctaw Dr & Lookout Pass Rd




-  Go north on CHOCTAW DR toward LOOKOUT PASS RD 196 ft
-  Destination on the right

#19 - 8:30 AM - CHOCTAW DR & EAGLE CR (SE) / Choctaw Dr & Eagle Cr

-  Go northwest on CHOCTAW DR toward EAGLE CR 0.16 mi
-  Turn right on LA HWY 28 E 0.21 mi
-  Turn right on HOLIDAY BL 0.19 mi
-  Destination on the left

#20 - 8:32 AM - 116 Holiday Boulevard




1 Pickup

-  Go south on HOLIDAY BL toward HOLIDAY CR / LAKE DR 107 ft
-  Bear right on HOLIDAY CR 0.46 mi
-  Destination on the left

#21 - 8:34 AM - 409 Holiday Circle

-  Go north on HOLIDAY CR 0.16 mi
-  Destination on the left




#22 - 8:35 AM - 513 Holiday Circle

-  Go northwest on HOLIDAY CR toward LAKE DR / HOLIDAY BL 0.36 mi
-  Turn right on LAKE DR 75 ft
-  Destination on the left

#23 - 8:37 AM - 100 Lake Drive




-  Go west on LAKE DR 0.25 mi
-  Turn right on HOLIDAY BL 0.21 mi
-  Turn right on LA HWY 28 E 61 ft
-  Destination on the right

#24 - 8:39 AM - 101 Holiday Boulevard

-  Go east on LA HWY 28 E toward CIRCLE DR 0.16 mi
-  Turn left on CIRCLE DR 251 ft
-  Destination on the left

#25 - 8:40 AM - 320 Circle Drive

1 Pickup




-  Go northwest on CIRCLE DR toward JANET DR 0.18 mi
-  Turn right on JANET DR 48 ft
-  Destination on the right

#26 - 8:41 AM - 300 Janet Drive

-  Go north on JANET DR toward TIFFANY LN 0.26 mi

	Continue on JANET EXT DR	0.40 mi
	Turn right on TIFFANY LN	0.32 mi
	Destination on the right	




#27 - 8:45 AM - TIFFANY LN & DON LN (SSE) / Crystal Ln & Don Ln & Tiffany Ln

	Go north on TIFFANY LN toward CRYSTAL LN / DON LN	43 ft
	Turn left on CRYSTAL LN	217 ft
	Destination on the left	










#28 - 8:46 AM - 109 Crystal Ln

	Go west on CRYSTAL LN	134 ft
	Turn right to stay on CRYSTAL LN	0.10 mi
	Turn right on TIFFANY LN	0.33 mi
	Turn right on JANET EXT DR	251 ft
	Destination on the right	

#29 - 8:48 AM - JANET EXT DR & CHAPMAN DR (ENE) / Chapman Dr & Janet Ext Dr

	Go west on JANET EXT DR toward CHAPMAN DR	43 ft
	Continue on CHAPMAN DR	0.15 mi
	Destination on the right	

#30 - 8:49 AM - 230 Lake Falls Drive

	Go west on CHAPMAN DR toward JANET EXT DR	332 ft
	Make U-turn and go back on CHAPMAN DR	0.21 mi
	Continue on JANET EXT DR	0.45 mi
	Continue on JANET DR	0.27 mi
	Turn right on CIRCLE DR	0.24 mi
	Turn right on LA HWY 28 E	2.23 mi
	Turn right on TRINITY CHURCH RD	338 ft
	Turn right to stay on TRINITY CHURCH RD	526 ft
	Destination on the left	

#31 - 8:58 AM - J I Barron Sr Elementary School / 3655 Trinity Church Road

7 Dropoff

Run - J.I. BARRON AM 08

8/8/2022 - 5/19/2023

Driver:

Vehicle:

Mon, Tue, Wed, Thu, Fri

Time: 22 min

Distance: 5.07 mi

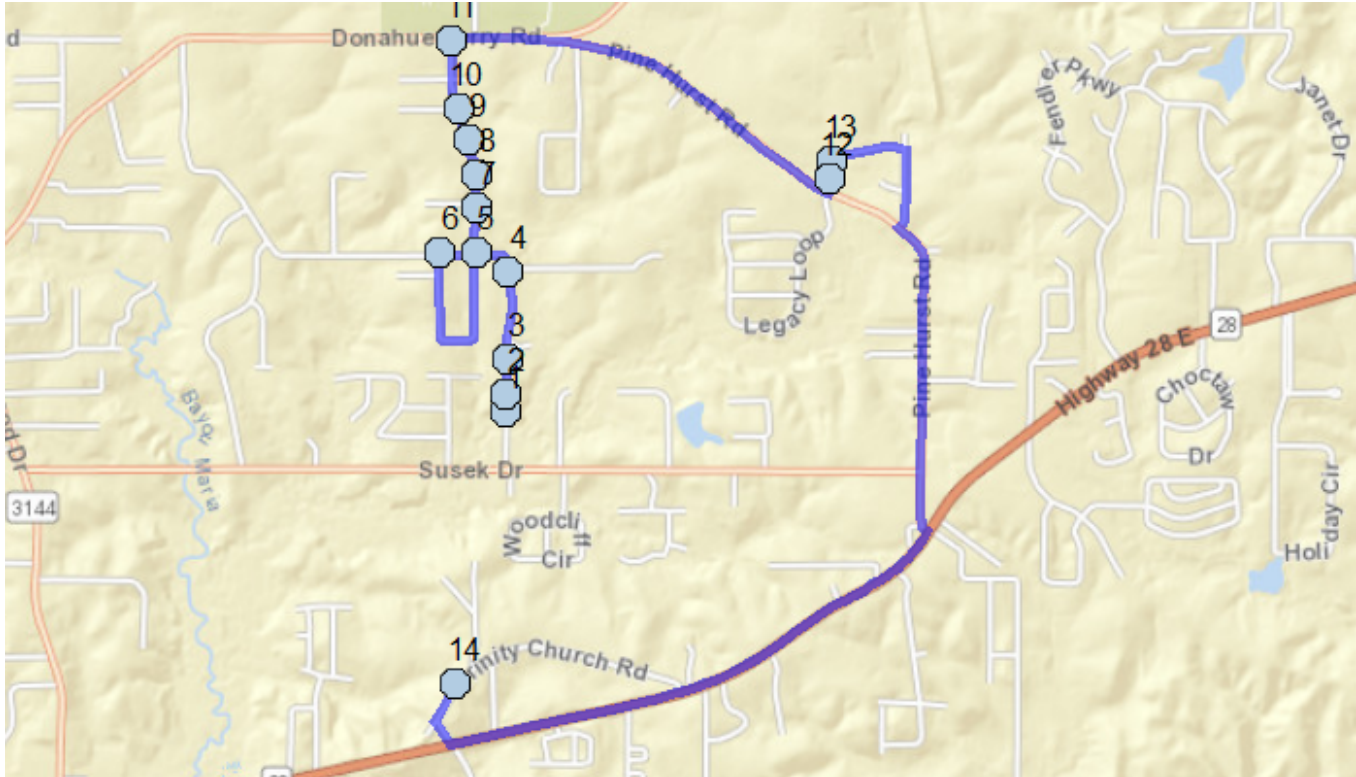
Student Crossing <X>

Students: 17 / 17

Description:

Add. Employee(s):

Map



#1 - 8:00 AM - 130 Wildwood Drive / 126 Wildwood Drive

-  Go north on WILDWOOD DR 207 ft
-  Destination on the right

#2 - 8:00 AM - 137 Wildwood Drive / 138 Wildwood Drive

-  Go north on WILDWOOD DR 446 ft
-  Destination on the right

#3 - 8:01 AM - WILDWOOD DR & JASMINE DR (SSE) / Jasmine Dr & Wildwood Dr

2 Pickup

-  Continue north on WILDWOOD DR 0.20 mi
-  Destination on the right

#4 - 8:02 AM - WILDWOOD DR & LAUREL ST (SSE) / Laurel St & Wildwood Dr

1 Pickup

-  Go northwest on WILDWOOD DR toward LAUREL ST 0.10 mi



Destination on the right

#5 - 8:03 AM - WILDWOOD DR & FOX CHASE DR (ENE) / Fox Chase Dr & Holly Moore Dr & Oakwood Ln

3 Pickup



Go west on WILDWOOD DR toward OAKWOOD LN / HOLLY MOORE DR

43 ft



Continue on HOLLY MOORE DR

405 ft



Destination on the right

#6 - 8:04 AM - HOLLY MOORE DR & OAKWOOD LN (ENE) / Holly Moore Dr & Oakwood Ln



Continue west on HOLLY MOORE DR

43 ft



Turn left on OAKWOOD LN

0.47 mi



Continue on FOX CHASE DR

0.11 mi



Destination on the right

#7 - 8:06 AM - FOX CHASE DR & GLADE ST (SSE) / Unknown Address



Continue north on FOX CHASE DR

403 ft



Destination on the right

#8 - 8:07 AM - FOX CHASE DR & ST LANDRY DR (SSE) / Fox Chase Dr & St Landry Dr



Go north on FOX CHASE DR toward ST LANDRY DR

438 ft



Destination on the right

#9 - 8:08 AM - FOX CHASE DR & FELICIANA DR (SSE) / Feliciana Dr & Fox Chase Dr



Go north on FOX CHASE DR toward FELICIANA DR

385 ft



Destination on the right

#10 - 8:08 AM - FOX CHASE DR & IBERIA LN (SSE) / Fox Chase Dr & Iberia Ln

8 Pickup



Go north on FOX CHASE DR toward IBERIA LN

0.16 mi



Destination on the right

#11 - 8:10 AM - 194 Fox Chase Dr / Donahue Ferry Rd & Fox Chase Dr



Go north on FOX CHASE DR toward DONAHUE FERRY RD

34 ft



Turn right on DONAHUE FERRY RD

0.16 mi



Continue on PINEHURST DR

0.82 mi



Turn left on HATHERN DR

157 ft



Destination on the left

#12 - 8:14 AM - 4418 Hathern Drive

1 Pickup



Go north on HATHERN DR

227 ft



Destination on the right

#13 - 8:14 AM - HATHERN DR & GOODACRE ST (SSE) / Goodacre St & Hathern Dr

2 Pickup



Continue north on HATHERN DR

43 ft



Turn right on GOODACRE ST

0.18 mi



Turn right on WALDEN DR

0.19 mi



Turn left on PINEHURST DR

0.73 mi



Turn right on LA HWY 28 E

1.25 mi



Turn right on TRINITY CHURCH RD

338 ft



Turn right to stay on TRINITY CHURCH RD

526 ft



Destination on the left

#14 - 8:21 AM - J I Barron Sr Elementary School / 3655 Trinity Church Road

17 Dropoff

Run - J.I.BARRON AM 07

8/8/2022 - 5/19/2023

Driver: CRAIG, ANITA

Vehicle: 11-08

Mon, Tue, Wed, Thu, Fri

Time: 31 min

Distance: 8.54 mi

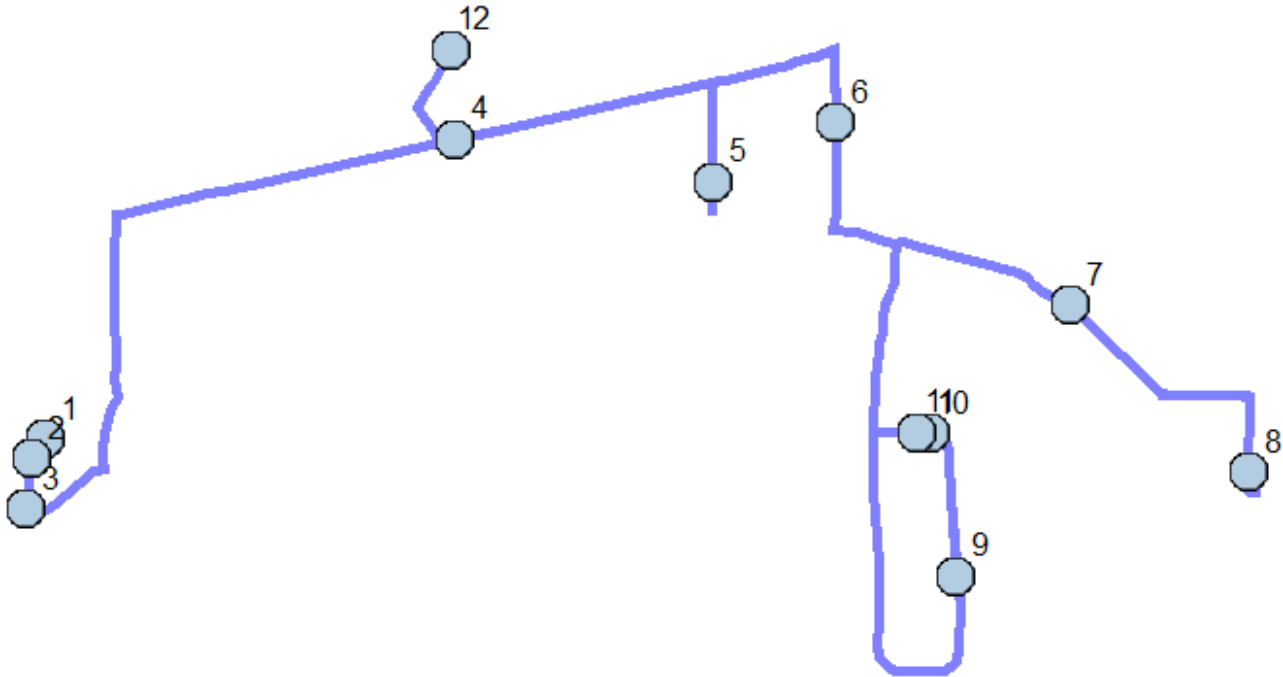
Student Crossing <X>

Students: 1 / 1

Description:

Add. Employee(s):

Map



#1 - 8:00 AM - SUNBURST LN & VALLEYVIEW DR (NE) / Sunburst Ln & Valleyview Dr

-  Go southwest on SUNBURST LN toward VALLEYVIEW DR 193 ft
-  Destination on the left




#2 - 8:00 AM - 141 Sunburst Lane / Unknown Address

-  Go south on SUNBURST LN 408 ft
-  Destination on the right

#3 - 8:01 AM - SUNBURST LN & PINELAKE DR (NNW) / Pinelake Dr & Sunburst Ln






-  Continue south on SUNBURST LN 43 ft
-  Turn left on PINELAKE DR 0.14 mi
-  Turn left on HIGHLAND DR 0.39 mi
-  Turn right on LA HWY 28 E 0.53 mi
-  Destination on the right

#4 - 8:04 AM - 3926 Hwy 28 East / 3596 Hwy 28 East

-  Go east on LA HWY 28 E toward GENDI RD 0.40 mi
-  Turn right on SANDIFER LN 0.15 mi
-  Destination on the left

#5 - 8:06 AM - 201 Sandifer Ln / 200 Sandpiper Lane



1 Pickup

-  Go south on SANDIFER LN toward LA HWY 28 E 271 ft
-  Make U-turn and go back on SANDIFER LN 0.20 mi
-  Turn right on LA HWY 28 E 0.19 mi
-  Turn right on FROST RD 0.11 mi
-  Destination on the right



#6 - 8:08 AM - 472 Frost Road / 476 Frost Road

-  Go south on FROST RD toward LEIGH ST 0.16 mi
-  Turn left on STILLMEADOW LN 0.38 mi
-  Destination on the right

#7 - 8:10 AM - 4260 Stillmeadow Lane / 4201 Stillmeadow Lane

-  Go southeast on STILLMEADOW LN toward HIDDEN PATH 0.44 mi
-  Destination on the left

#8 - 8:11 AM - 4446 Stillmeadow Lane

-  Go northwest on STILLMEADOW LN 0.80 mi
-  Turn left on ADAMS PATH RD 0.29 mi
-  Turn left to stay on ADAMS PATH RD 0.32 mi
-  Destination on the left

#9 - 8:17 AM - 216 Adams Path / 213 Adams Path







-  Go northwest on ADAMS PATH RD 0.60 mi
-  Turn right to stay on ADAMS PATH RD 465 ft
-  Destination on the left

#10 - 8:19 AM - 240 Adams Path

-  Go west on ADAMS PATH RD 0.82 mi
-  Turn right to stay on ADAMS PATH RD 363 ft
-  Destination on the left

#11 - 8:23 AM - 244 Adams Path

-  Go north on ADAMS PATH RD 1.13 mi

	Turn left on STILLMEADOW LN	527 ft
	Turn right on FROST RD	0.27 mi
	Turn left on LA HWY 28 E	0.61 mi
	Turn right on TRINITY CHURCH RD	338 ft
	Turn right to stay on TRINITY CHURCH RD	526 ft
	Destination on the left	

#12 - 8:30 AM - J I Barron Sr Elementary School / 3655 Trinity Church Road

1 Dropoff