

Run - Choice - Ball Elementary

8/5/2024 - 5/23/2025

Driver: CROWE, JUDY S

Vehicle:

Mon, Tue, Wed, Thu, Fri

Time: 35 min

Distance: 17.52 mi

Student Crossing <X>

Students: 1 / 1


Description:

Map



#1 - 7:25 AM - 5304 Laccasine Drive A
















1 Pickup

-  Continue southwest on LACCASINE DR 0.14 mi
-  Turn left on CULPEPPER RD 419 ft
-  Make sharp right on NORTH DR 0.48 mi
-  Bear left on LOUISE AVE 0.10 mi
-  Turn right on DEERFIELD DR 0.23 mi
-  Destination on the left

#2 - 7:30 AM - 5909 Deerfield Drive

-  Continue southwest on DEERFIELD DR 0.25 mi
-  Turn right on FOX RUN 261 ft
-  Turn left on QUAIL RIDGE 448 ft
-  Destination on the right

#3 - 7:32 AM - QUAIL RIDGE & QUAIL CT (NNE) / QUAIL CT & QUAIL RIDGE

	Go southwest on QUAIL RIDGE toward QUAIL CT	411 ft
	Turn left on BEAR TRL	400 ft
	Turn left on DEERFIELD DR	0.64 mi
	Turn left on LOUISE AVE	0.10 mi
	Turn right on HORSESHOE DR	0.93 mi
	Turn left at GROVE RD / RANDOM DR to stay on HORSESHOE DR	0.31 mi
	Turn right on MACARTHUR DR	0.89 mi
	Turn left on SUGAR HOUSE RD	0.38 mi
	Turn left	0.21 mi
	Continue on I 49	2.81 mi
	Continue on COTTINGHAM EXPRESSWAY	5.02 mi
	Turn right on LA HWY 165	4.13 mi
	Turn right on CAMP LIVINGSTON RD	0.46 mi
	Turn left on BALL ELEM. LOAD/UNLOAD LOOP	297 ft
	Destination on the right	

#4 - 8:00 AM - Ball Elementary School / 89 Camp Livingston Road
 1 Dropoff

Run - Choice - Cherokee Elementary

5/5/2024 - 8/23/2025

Driver: BUTLER, ROBERT

Vehicle:

Mon, Tue, Wed, Thu, Fri

Time: 1 hr 9 min

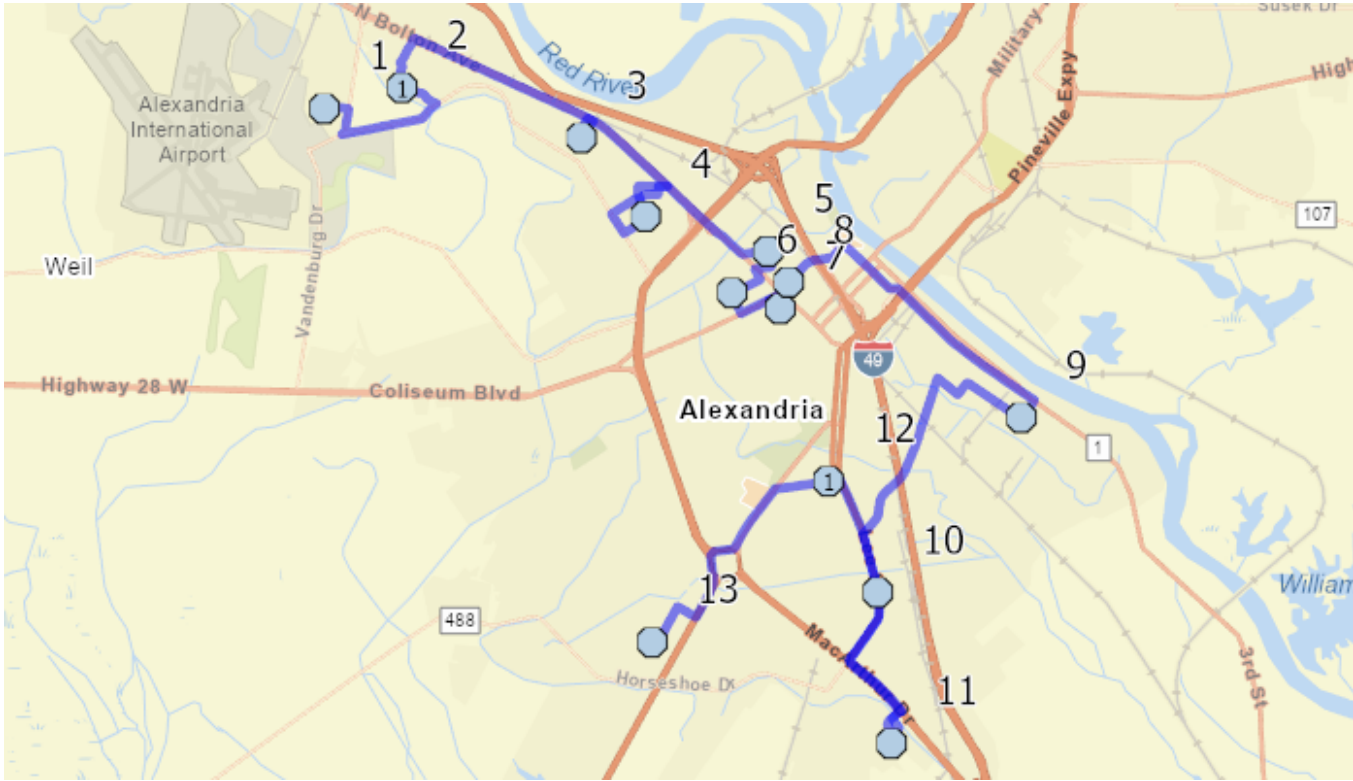
Distance: 22.79 mi

Student Crossing <X>

Students: 7 / 7


Description:

Map









#1 - 6:50 AM - 2417 Cappel Road

1 Pickup









-  Continue north on CAPPEL RD 184 ft
-  Turn right on FIFTH 0.21 mi
-  Turn right on AIRBASE RD 0.23 mi
-  Make sharp left on ENGLAND DR 0.89 mi
-  Turn left on HIDEAWAY DR 0.34 mi
-  Destination on the right

#2 - 6:55 AM - HIDEAWAY DR & ORCHID LP (WNW)

2 Pickup

-  Continue northwest on HIDEAWAY DR 349 ft
-  Turn right on SAGE LN 0.19 mi
-  Turn left on ROSEMARY DR and immediately turn right on TULLAMORE ST 0.28 mi
-  Turn right on N BOLTON AVE 1.71 mi
-  Turn right on SHIRLEY AVE 0.19 mi
-  Destination on the right

#3 - 7:00 AM - SHIRLEY AVE & DORIS ST (NNE) / DORIS ST & SHIRLEY AVE






	Turn right on DORIS ST	271 ft
	Turn right on HENRY AVE	0.18 mi
	Turn right on N BOLTON AVE	0.92 mi
	Make sharp right on ENTERPRISE RD	0.26 mi
	Turn left on SILVERLEAF ST	0.11 mi
	Continue on ALLEN DR	326 ft
	Continue on LOBLOLLY LN	0.12 mi
	Destination on the left	

#4 - 7:05 AM - 2525 Loblolly Ln






1 Pickup

	Go southwest on LOBLOLLY LN	0.24 mi
	Turn right on ENGLAND DR	0.20 mi
	Turn right on LASALLE DR	0.24 mi
	Continue on MIMOSA DR	0.21 mi
	Turn left on PIN OAK ST	384 ft
	Turn right on ENTERPRISE RD	440 ft
	Turn right on N BOLTON AVE	0.43 mi
	Continue on N BOLTON AV	0.44 mi
	Turn left on ASHLEY AV	0.24 mi
	Destination on the right	

#5 - 7:12 AM - ASHLEY AV & N 15TH ST (WSW)

	Turn right on N 15TH ST	0.14 mi
	Turn right on RAPIDES AVE	0.14 mi
	Turn left on FLORENCE AVE	0.10 mi
	Turn right on DAY ST	0.28 mi
	Destination on the right	

#6 - 7:15 AM - DAY ST & LOUISIANA AVE (NE)

	Turn left on LOUISIANA AVE	0.19 mi
	Turn left on MONROE ST	0.28 mi
	Turn right on FLORENCE AVE	507 ft
	Turn left on ROSEWOOD DR	339 ft
	Destination on the right	


#7 - 7:18 AM - 326 Rosewood Dr

	Continue southeast on ROSEWOOD DR	415 ft
	Turn right on OLIVE ST	306 ft
	Turn right on FLORENCE AVE	0.19 mi
	Turn right on MONROE ST	0.23 mi
	Destination on the right	

#8 - 7:20 AM - MONROE ST & 15TH ST (SSW) / 15TH ST & MONROE ST


	Continue northeast on MONROE ST	0.25 mi
	Turn right on RAPIDES AVE	506 ft
	Continue on MEDICAL CENTER DR	0.26 mi
	Turn right on 4TH ST	0.63 mi
	Bear right on 3RD ST	1.54 mi
	Turn right on AUGUSTA AVE	0.19 mi
	Destination on the right	

#9 - 7:29 AM - AUGUSTA AVE & 6TH ST (NNE) / 6TH ST & AUGUSTA AVE

	Turn right on 6TH ST	0.57 mi
	Turn left on JOHN THOMAS ST	0.13 mi
	Turn right on 9TH ST	0.23 mi
	Make sharp left on BROADWAY AVE	1.53 mi
	Turn left on LEE ST	0.53 mi
	Destination on the right	

#10 - 7:39 AM - LEE ST & BAKER ST (NNW) / Baker St & Lee St

1 Pickup

	Continue southwest on LEE ST	0.67 mi
	Continue on HORSESHOE DR	78 ft
	Turn left on MACARTHUR DR	0.63 mi
	Make sharp right on RICHARD AV	87 ft
	Bear left on RICHARD AVE	402 ft
	Turn left on CONNELLA DR	0.12 mi
	Turn right on TIMOTHY AVE	0.15 mi
	Destination on the right	

#11 - 7:44 AM - TIMOTHY AVE & DONALD DR (NNE) / DONALD DR & TIMOTHY AVE

1 Pickup

	Turn right on DONALD DR	370 ft
	Turn right on AIRVIEW DR	0.15 mi
	Turn right on RICHARD AVE	0.14 mi
	Bear right on RICHARD AV	162 ft
	Turn left on MACARTHUR DR	0.60 mi
	Continue	300 ft
	Continue on LEE ST	1.68 mi
	Turn left on E TEXAS AV	527 ft
	Destination on the left	

#12 - 7:52 AM - 1820 East Texas Ave

1 Pickup



Go west on E TEXAS AV toward MARILYN ANN ST

0.47 mi

Turn left on MASONIC HW

0.66 mi

Bear right on MACARTHUR DR

0.36 mi

Continue on MASONIC DR

0.41 mi

Turn right on GAY RD

0.19 mi

Turn left on PRESCOTT RD

0.38 mi

Destination on the right

#13 - 8:00 AM - Cherokee Elementary School / 5700 Prescott Road
7 Dropoff

Run - Choice - Horseshoe Drive Elementary

8/5/2024 - 5/23/2025

Driver: LONDON, MONICA R

Vehicle:

Mon, Tue, Wed, Thu, Fri

Time: 37 min

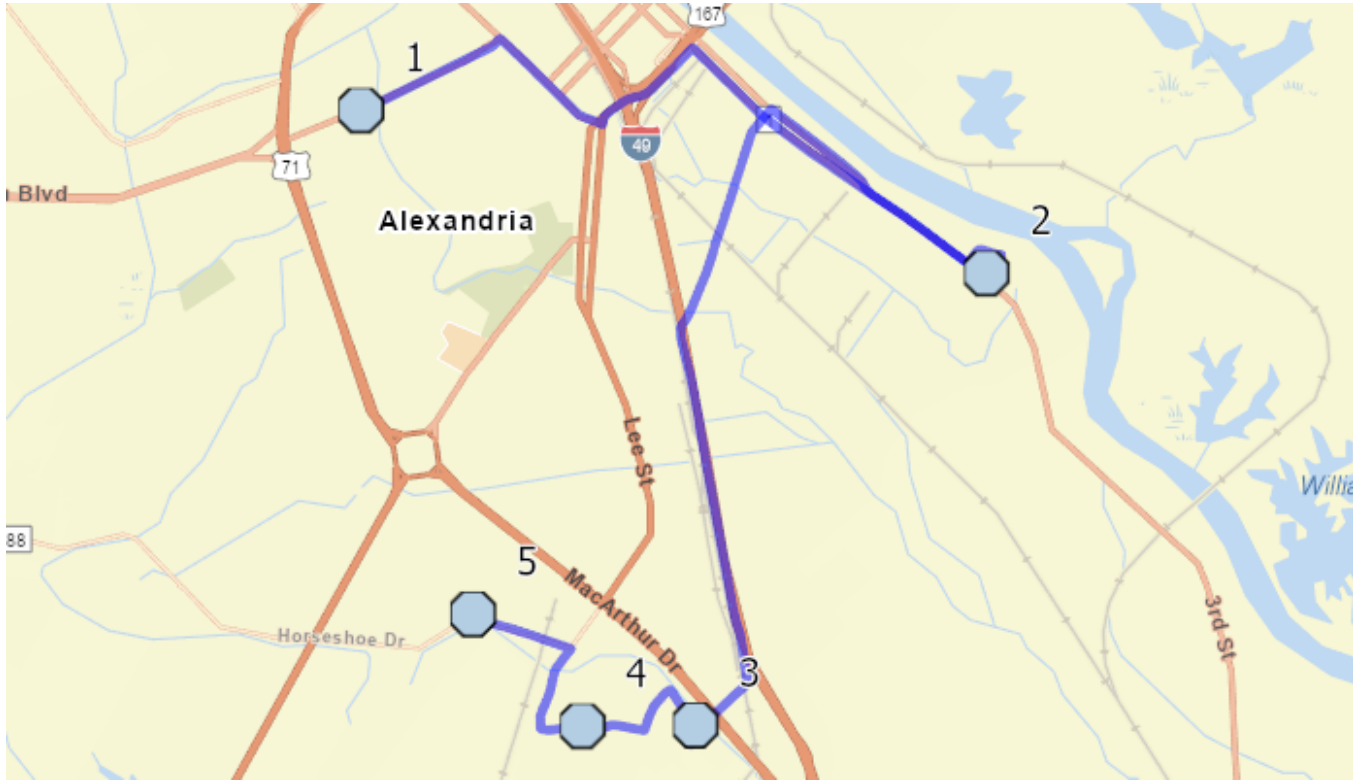
Distance: 12.67 mi

Student Crossing <X>

Students: 5 / 5









Description: RTE. 21-044

Map















#1 - 7:23 AM - MONROE ST & SUNSET DR (NE)

2 Pickup

- | | | |
|--|--|---------|
|  | Go northeast on MONROE ST toward MARY LN | 0.90 mi |
|  | Turn right on BOLTON AV | 0.63 mi |
|  | Bear left on BRINGHURST ST | 0.14 mi |
|  | Turn left on CASSON ST | 0.70 mi |
|  | Turn right on 3RD ST | 2 mi |
|  | Turn left on LONGFELLOW DR | 0.23 mi |
|  | Turn right on GABRIEL LN | 0.14 mi |
|  | Destination on the right | |


#2 - 7:37 AM - 248 Gabriel Ln

1 Pickup

	Go southwest on GABRIEL LN toward 3RD ST	96 ft
	Turn right on 3RD ST	0.80 mi
	Continue on MAIN ST	0.76 mi
	Turn left on BROADWAY AVE	1.35 mi
	Turn left	0.30 mi
	Continue on I 49	1.48 mi
	Continue	0.29 mi
	Turn right on SUGAR HOUSE RD	0.28 mi
	Continue on JEFF DAVIS DR	0.21 mi
	Turn left on DONALD DR	300 ft
	Turn left on PEGGY ANN ST	0.15 mi
	Destination on the right	







#3 - 7:50 AM - PEGGY ANN ST & JEFF DAVIS DR (ESE) / CONNELLA DR & JEFF DAVIS DR & PEGGY ANN ST

1 Pickup

	Continue on CONNELLA DR	0.25 mi
	Turn left on RICHARD AVE	0.28 mi
	Turn right on LISA ST	0.36 mi
	Destination on the right	

#4 - 7:54 AM - LISA ST & JOYCE ST (E) / JOYCE ST & LISA ST

1 Pickup

	Go west on LISA ST	0.24 mi
	Turn right on MIL MAR BLVD	0.33 mi
	Continue on GROVE RD	0.17 mi
	Make sharp left on HORSESHOE DR	0.56 mi
	Turn right on HORSESHOE LOAD/UNLOAD LOOP	211 ft
	Destination on the right	

#5 - 8:00 AM - Horseshoe Drive Elementary School / 2905 Horseshoe Drive

5 Dropoff

Run - Choice - J. B. Nachman Elementary

8/5/2024 - 5/23/2025

Driver: MEEKS, VERNON

Vehicle:

Mon, Tue, Wed, Thu, Fri

Time: 1 hr 25 min

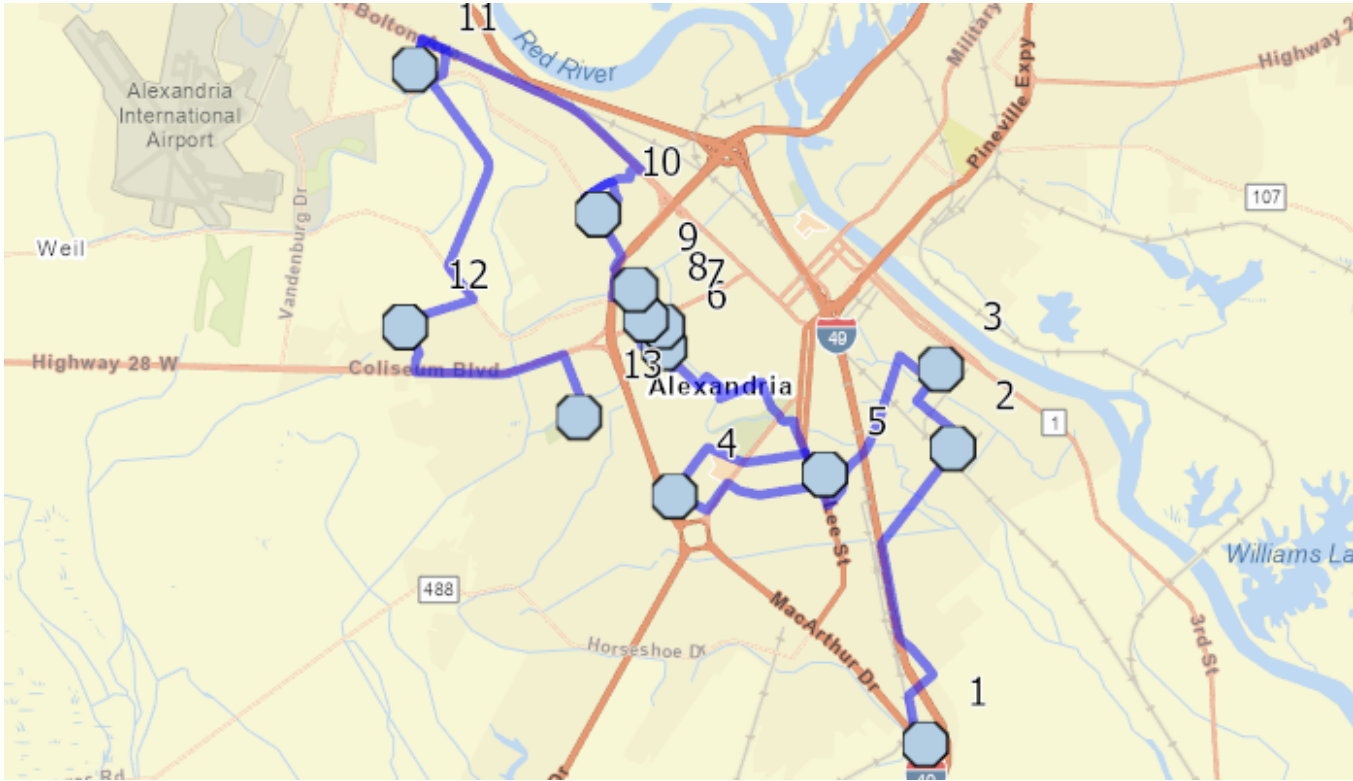
Distance: 25.41 mi

Student Crossing <X>



Students: 8 / 8

Description: RTE. 21-098

Map








#1 - 6:35 AM - NEW YORK AV & CARLYLE LP (NNW) / Carlyle Lp & New York Av












-  Go north on NEW YORK AV toward STRATFORD ST 0.48 mi
-  Turn right on ELAINE ST 0.29 mi
-  Turn left on EDDIE WILLIAMS AVE 1.31 mi
-  Turn right on WILLOW GLEN RIVER RD 1.07 mi
-  Turn left on 14TH ST 61 ft
-  Destination on the left

#2 - 6:46 AM - 3734 14th St

2 Pickup


-  Go northwest on 14TH ST toward AUGUSTA AVE 506 ft
-  Turn right on AUGUSTA AVE 0.13 mi
-  Turn left on JONES ST 0.24 mi
-  Continue on JONES AVENUE 0.19 mi
-  Turn right on UNIVERSITY ST 0.37 mi
-  Destination on the right

#3 - 6:50 AM - UNIVERSITY ST & 6TH ST (SSW) / 6TH ST & UNIVERSITY ST













	Turn left on 6TH ST	0.14 mi
	Turn left on JOHN THOMAS ST	0.13 mi
	Turn right on 9TH ST	0.23 mi
	Make sharp left on BROADWAY AVE	1.53 mi
	Turn right on LEE ST	0.17 mi
	Turn left on MEMORIAL DR	0.88 mi
	Turn left on MASONIC HW	0.24 mi
	Turn right on MASONIC DR	423 ft
	Turn right on BOYCE ST	0.17 mi
	Turn left on PRESCOTT RD and immediately turn right on ANDREWS ST	0.17 mi
	Destination on the right	

#4 - 7:03 AM - ANDREWS ST & HALSEY ST (E)

1 Pickup


	Turn right on HALSEY ST	0.54 mi
	Turn right on TEXAS AV	0.92 mi
	Turn right on LEE ST	0.22 mi
	Turn left on PARKER RD	459 ft
	Turn right on TEA ST	38 ft
	Destination on the left	

#5 - 7:10 AM - 3210 Tea St

	Continue south on TEA ST	121 ft
	Turn right on LAFARGUE ST	390 ft
	Turn right on LEE ST	0.57 mi
	Turn left on WATSON ST	0.16 mi
	Bear left on RENSSELAER ST	0.35 mi
	Turn left on VANCE AV	0.41 mi
	Make sharp right on CITY PARK BL	0.26 mi
	Turn left on JACKSON ST	0.11 mi
	Turn right on PIERSON ST	0.25 mi
	Turn left on MADONNA DR	352 ft
	Turn right on ROOSEVELT ST	0.20 mi
	Destination on the right	





#6 - 7:20 AM - ROOSEVELT ST & DARBY ST (SE) / DARBY ST & ROOSEVELT ST

1 Pickup

	Turn left on DARBY ST	511 ft
	Turn right on TENNESSEE AVE	403 ft
	Continue on VIOLET ST	402 ft
	Turn right on MARYLAND AVE	0.17 mi
	Turn right on MONROE ST	0.23 mi
	Turn right on SUNSET DR	0.34 mi
	Destination on the left	

#7 - 7:24 AM - 140 Sunset Drive

1 Pickup

	Go north on SUNSET DR toward MONROE ST	430 ft
	Turn left on MONROE ST	0.13 mi
	Turn right on TENNESSEE AVE	227 ft
	Destination on the right	












#8 - 7:26 AM - TENNESSEE AVE & LEVIN ST (SE) / Levin St & Tennessee Ave

1 Pickup

	Go north on TENNESSEE AVE toward LEVIN ST	0.28 mi
	Destination on the right	










#9 - 7:27 AM - 7 Tennessee Ave

1 Pickup










	Continue north on TENNESSEE AVE	228 ft
	Turn left on RAPIDES AVE	0.22 mi
	Make sharp right on MACARTHUR DR	0.25 mi
	Turn left on LOUISE ST	137 ft
	Turn right on N MACARTHUR DR	0.14 mi
	Turn left on ENGLAND DR	0.62 mi
	Turn right on LASALLE DR	0.24 mi
	Continue on MIMOSA DR	235 ft
	Turn right on ALLEN DR	326 ft
	Continue on LOBLOLLY LN	0.34 mi
	Destination on the right	

#10 - 7:34 AM - 1718 England Drive/LOBLOOY







1 Pickup

	Go southwest on LOBLOLLY LN toward ENGLAND DR	77 ft
	Turn right on ENGLAND DR	0.20 mi
	Turn right on LASALLE DR	0.24 mi
	Continue on MIMOSA DR	0.21 mi
	Turn left on PIN OAK ST	384 ft
	Turn right on ENTERPRISE RD	0.10 mi
	Make sharp left on N BOLTON AVE	2.33 mi
	Turn left on DONEGAL DR	0.29 mi
	Destination on the right	

#11 - 7:41 AM - 1920 Donegal Dr

	Go north on DONEGAL DR toward SABINA DR	0.27 mi
	Turn right on N BOLTON AVE	0.25 mi
	Turn right on CONSTRUCTION RD	0.21 mi
	Turn right on ENGLAND DR	0.13 mi
	Turn left on PLANTATION RD	1.90 mi
	Turn left on BAYOU RAPIDES HW	0.38 mi
	Turn right on BALL LN	0.51 mi
	Turn left on BLUE BONNET ST and immediately turn right on LARKSPUR DR	0.21 mi
	Destination on the left	

#12 - 7:52 AM - 528 Meadow Lark Drive

	Turn left on MEADOWLARK DR	0.28 mi
	Turn right on SKYE ST	0.17 mi
	Turn left on COLISEUM BLVD	1.37 mi
	Turn right on HEYMAN LN	0.50 mi
	Turn right on NACHMAN LOADING/UNLOADING LOOP	466 ft
	Destination on the right	

#13 - 8:00 AM - J B Nachman Elementary School / 4102 Wakefield Blvd

8 Dropoff

Run - Choice - J. I. Barron Elementary

8/5/2024 - 5/23/2025

Driver: AUGUSTINE, Johnny

Vehicle:

Mon, Tue, Wed, Thu, Fri

Time: 1 hr 3 min

Distance: 18.09 mi

Student Crossing <X>

Students: 1 / 1

Description:

Map



#1 - 6:56 AM - 140 Sunset Drive

- | | | |
|---|--|---------|
| ↑ | Go north on SUNSET DR toward MONROE ST | 430 ft |
| ↘ | Turn right on MONROE ST | 0.39 mi |
| ↘ | Turn right on CHESTER ST | 0.32 mi |
| ↘ | Turn right on MADELINE ST | 0.19 mi |
| ↙ | Turn left on 24TH ST | 382 ft |
| ↘ | Turn right on ELLIOTT ST | 0.20 mi |
| ↘ | Turn right on HILLCREST DR | 0.15 mi |
| ↘ | Make sharp right on AVE B | 347 ft |
| ← | Destination on the left | |

#2 - 7:02 AM - AVENUE B,C,D,F & GREENWOOD AVE / 2525 AVE B





- | | | |
|---|----------------------------------|---------|
| ↑ | Go east on AVE B toward BUSH AVE | 347 ft |
| ↘ | Turn right on BUSH AVE | 478 ft |
| ↘ | Turn right on ELLIOTT ST | 0.25 mi |
| ↘ | Turn right on PIERSON ST | 342 ft |
| ↙ | Turn left on MADONNA DR | 352 ft |
| ↘ | Turn right on ROOSEVELT ST | 0.20 mi |
| ← | Destination on the right | |

#3 - 7:05 AM - ROOSEVELT ST & DARBY ST (SE) / DARBY ST & ROOSEVELT ST












1 Pickup

	Turn right on DARBY ST	347 ft
	Bear right on KIMBALL AVE	0.20 mi
	Turn right on MADONNA DR	231 ft
	Make sharp left on PIERSON ST	0.25 mi
	Turn left on JACKSON ST	1.05 mi
	Turn right on BOLTON AV	0.26 mi
	Bear left on BRINGHURST ST	0.14 mi
	Turn left on CASSON ST	0.78 mi
	Continue on COTTINGHAM EXPRESSWAY	0.34 mi
	Continue on EXPRESSWAY DR	0.63 mi
	Continue on E SHAMROCK AV	217 ft
	Turn right on MELROSE ST	0.21 mi
	Turn right on WADLEY ST	0.33 mi
	Turn right on MILTON ST	399 ft
	Bear left on RAY ST	310 ft
	Destination on the right	

#4 - 7:20 AM - RAY ST & RUTH ST (WNW)

	Continue southeast on RAY ST	0.22 mi
	Continue on BAYOU MARIA RD	0.71 mi
	Turn left on DESOTO ST	0.34 mi
	Destination on the right	


#5 - 7:24 AM - 252 Desoto St

	Continue east on DESOTO ST	0.12 mi
	Make U-turn and go back on DESOTO ST	0.46 mi
	Turn right on BAYOU MARIA RD	0.71 mi
	Continue on RAY ST	0.27 mi
	Bear right on MILTON ST	399 ft
	Turn left on WADLEY ST	0.20 mi
	Turn right on EXPRESSWAY DR	0.17 mi
	Turn left on WILDCAT BL	0.13 mi
	Bear right on COLLEGE BL	0.22 mi
	Turn right on COLLEGE BL and immediately turn right on COLLEGE DR	0.42 mi
	Destination on the right	












#6 - 7:34 AM - COLLEGE DR & O NEAL LN (SSW)

	Turn left on O NEAL LN	426 ft
	Turn right on CREED ST	0.31 mi
	Turn right on GRIFFITH ST	0.16 mi
	Bear left on LA HWY 28 E	0.61 mi
	Turn right on PINE GROVE DR	0.26 mi
	Turn left on WELLS LN	0.16 mi
	Turn left on RUBIN DR	0.15 mi
	Turn left on AL ST	215 ft
	Destination on the left	







#7 - 7:40 AM - 114 Al St

	Continue north on AL ST	0.13 mi
	Turn right on LA HWY 28 E	0.30 mi
	Turn left on EDGEWOOD DR	0.83 mi
	Turn left on IRIS PARK DR	0.15 mi
	Turn left on HIAWATHA TRAIL RD	0.13 mi
	Destination on the right	

#8 - 7:46 AM - HIAWATHA TRAIL RD & S HIAWATHA TRAIL RD (NNW)

	Turn right to stay on HIAWATHA TRAIL RD	411 ft
	Turn right on WALAPAI CT and immediately turn right on WALAPAI CT	355 ft
	Turn left on S HIAWATHA TRAIL RD	411 ft
	Turn left at HIAWATHA TRAIL RD to stay on S HIAWATHA TRAIL RD	0.13 mi
	Turn left on IRIS PARK DR	0.15 mi
	Turn right on IRIS LN	0.35 mi
	Make sharp left on DONAHUE FERRY RD	0.31 mi
	Turn right on FAIRVIEW DR	453 ft
	Turn right on LAKEVIEW LN	0.16 mi
	Turn left on DONAHUE FERRY RD	0.11 mi
	Destination on the right	

#9 - 7:53 AM - 2513 Donahue Ferry Road

	Continue northeast on DONAHUE FERRY RD	0.18 mi
	Turn right on EDGEWOOD DR	1.26 mi
	Turn left on LA HWY 28 E	0.92 mi
	Turn left on TRINITY CHURCH RD	338 ft
	Turn right to stay on TRINITY CHURCH RD	526 ft
	Destination on the left	

#10 - 8:00 AM - J I Barron Sr Elementary School / 3655 Trinity Church Road

1 Dropoff

Unload

Run - Choice - Martin Park Elementary

8/5/2024 - 5/23/2025

Driver: LONDON, MONICA R

Vehicle:

Mon, Tue, Wed, Thu, Fri

Time: 6 min

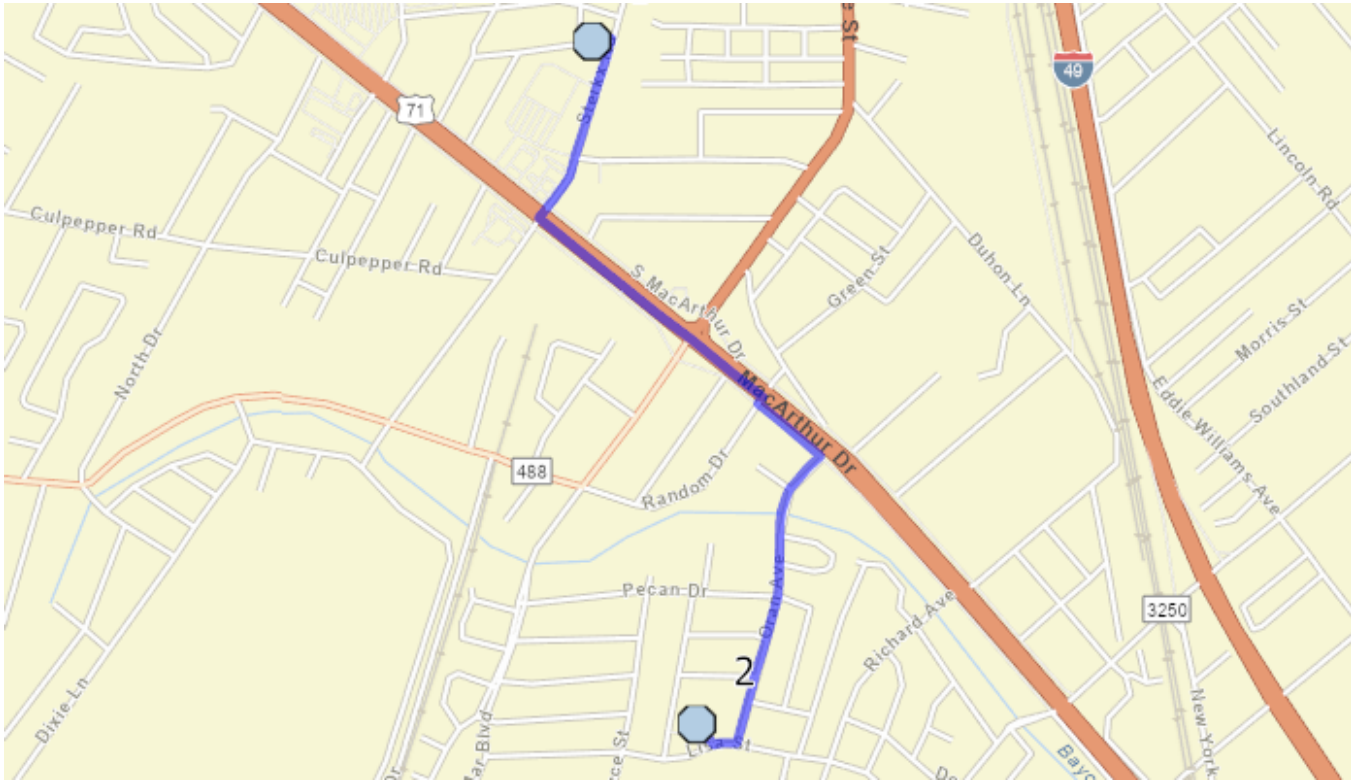
Distance: 1.61 mi

Student Crossing <X>

Students: 0 / 0

Description: RTE. 21-044

Map



#1 - 7:53 AM - 3217 Olcutt St



- Go east on OLCUTT ST toward STERKX RD 172 ft
- Make sharp right on STERKX RD 0.33 mi
- Turn left on MACARTHUR DR 0.49 mi
- Turn right on RANDOM DR and immediately turn left on S MACARTHUR DR 0.15 mi
- Turn right on ORAN AVE 0.52 mi
- Turn right on LISA ST and immediately turn right on M PARK LOAD/UNLOAD LOOP 412 ft
- Destination on the right

#2 - 8:00 AM - Martin Park Elementary School / 4203 Lisa Street

Run - Choice - Mary Goff Eementary

8/5/2024 - 5/23/2025

Driver: AUGUSTINE, Johnny

Vehicle:

Mon, Tue, Wed, Thu, Fri

Time: 13 min

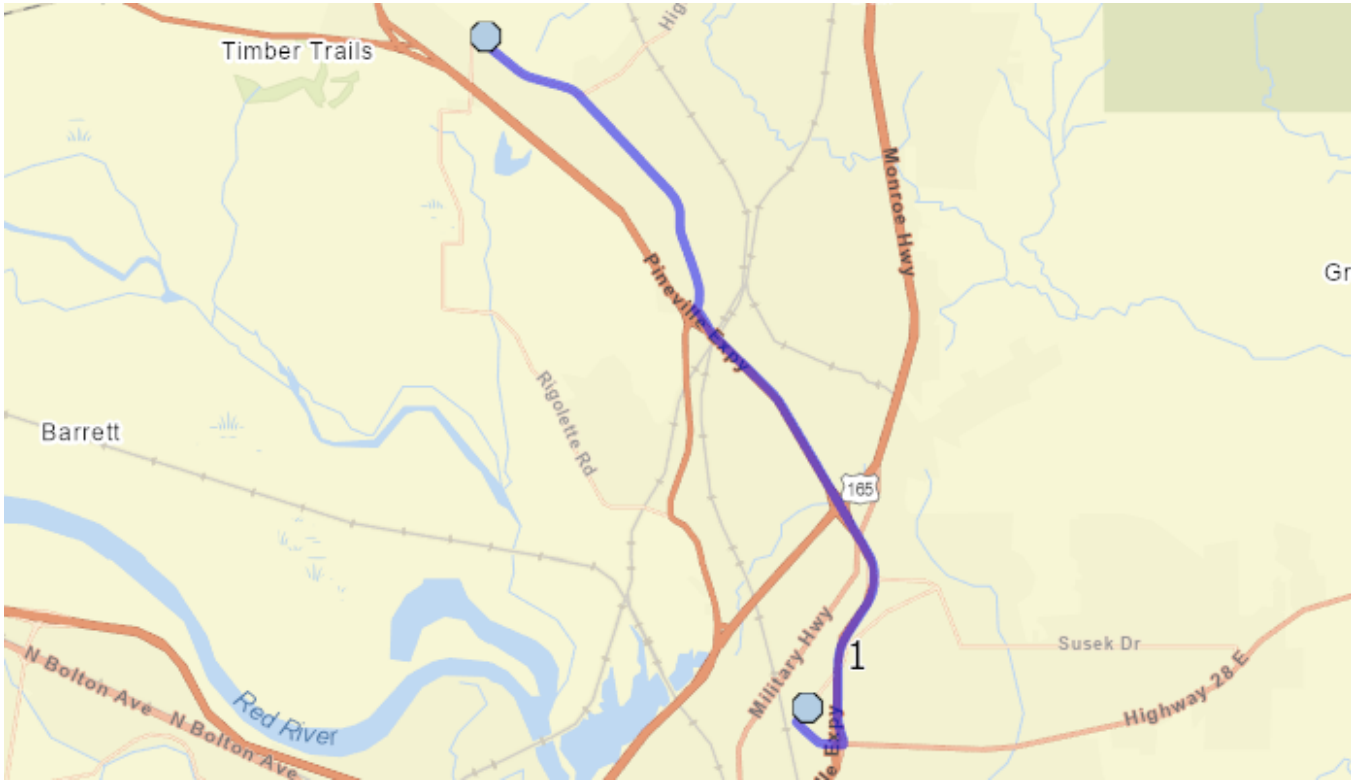
Distance: 7.18 mi

Student Crossing <X>








Students: 0 / 0

Description:

Map



#1 - 7:46 AM - 102 Lilly Scott Drive

- | | | |
|--|--|---------|
|  | Go southwest on DONAHUE FERRY RD toward LILLY SCOTT DR | 0.14 mi |
|  | Turn left on GRIFFITH ST | 0.23 mi |
|  | Bear left on LA HWY 28 E | 0.18 mi |
|  | Turn left on COTTINGHAM EXPRESSWAY | 3.80 mi |
|  | Turn right on LA HWY 3225 | 2.75 mi |
|  | Turn right on MARY GOFF LOAD/UNLOAD LOOP | 396 ft |
|  | Destination on the right | |

#2 - 8:00 AM - Mary Goff Elementary School / 6900 Shreveport Highway

Run - Choice - Tioga Elementary

8/5/2024 - 5/23/2025

Driver: CROWE, JUDY S

Vehicle:

Mon, Tue, Wed, Thu, Fri

Time: 36 min

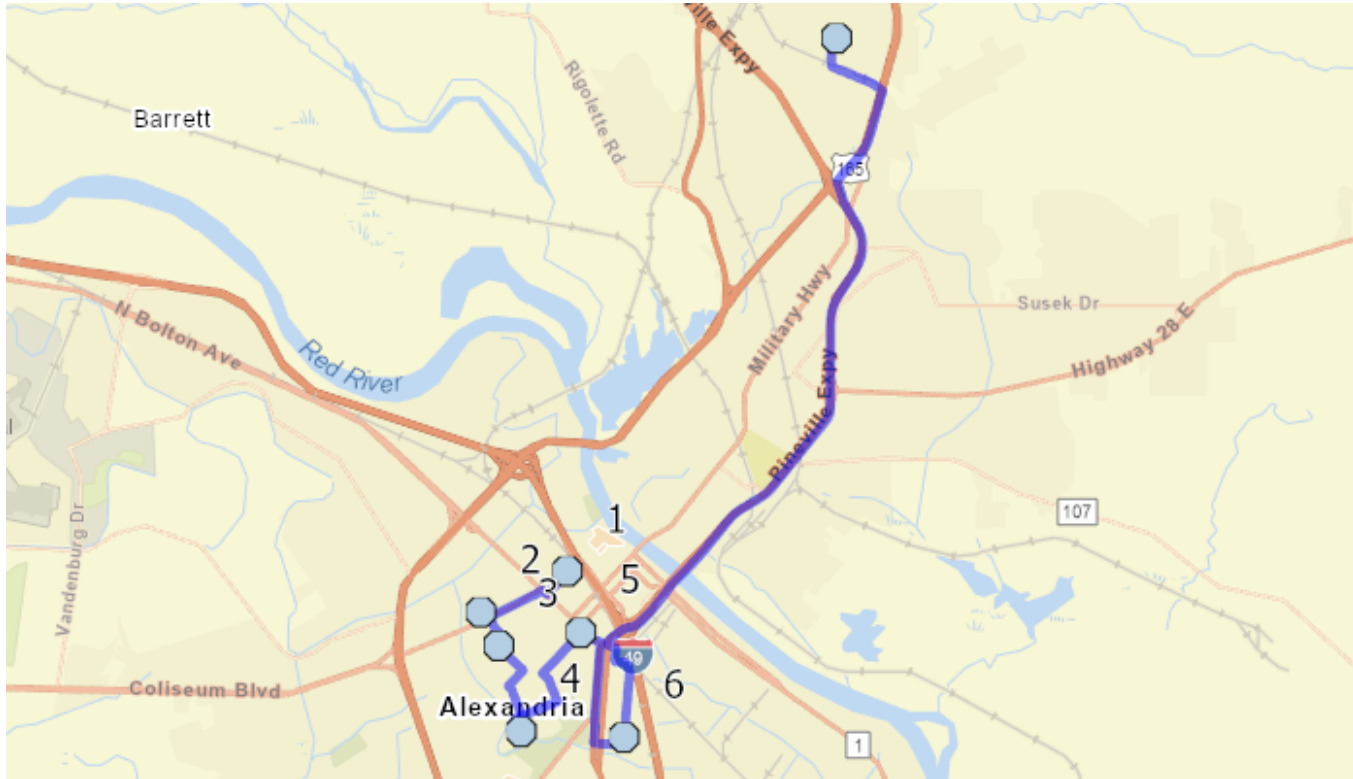
Distance: 12.71 mi

Student Crossing <X>






Students: 4 / 4

Description:





Map








#1 - 7:08 AM - MADISON ST & 12TH ST (WSW) / 12TH ST & MADISON ST

-  Go southwest on MADISON ST toward 13TH ST 0.27 mi
-  Turn right on BOLTON AV 372 ft
-  Turn left on MONROE ST 0.56 mi
-  Turn right on PROSPECT ST 394 ft
-  Destination on the right

#2 - 7:12 AM - PROSPECT ST & LEVIN ST (SE) / LEVIN ST & PROSPECT ST

-  Turn right on LEVIN ST 273 ft
-  Turn right on CHESTER ST 0.32 mi
-  Turn right on OLIVE ST 466 ft
-  Destination on the right

#3 - 7:14 AM - OLIVE ST & 23RD ST (NNE) / 23RD ST & OLIVE ST

-  Turn left on 23RD ST 0.29 mi
-  Turn right on JACKSON ST 0.19 mi
-  Turn left on BUSH AV 0.42 mi
-  Turn right on WARSHAUER ST 329 ft
-  Destination on the right









#4 - 7:18 AM - WARSHAUER ST & STANFORD ST (NE) / STANFORD ST & WARSHAUER ST

2 Pickup

	Turn right on STANFORD ST	0.13 mi
	Turn right on VANCE AV	0.40 mi
	Turn left on CHESTER ST	0.29 mi
	Turn right on WHITE ST	0.49 mi
	Destination on the right	












#5 - 7:23 AM - 1717 WHITE ST

1 Pickup

	Continue northeast on WHITE ST	168 ft
	Turn right on BOLTON AV	0.12 mi
	Bear left on BRINGHURST ST	387 ft
	Turn right on MASON ST	0.88 mi
	Turn left on WATSON ST	0.20 mi
	Turn left on WISE ST and immediately turn right on LONG PINE ST	468 ft
	Turn left on HOUSTON ST	251 ft
	Destination on the right	

#6 - 7:29 AM - 2607 Houston St

1 Pickup

	Go north on HOUSTON ST toward LASLEY ST	0.66 mi
	Turn left on TURNER ST	525 ft
	Turn right on HARRIS ST	0.12 mi
	Turn left on BRINGHURST ST	378 ft
	Turn right on CASSON ST	0.78 mi
	Continue on COTTINGHAM EXPRESSWAY	4.18 mi
	Turn right on LA HWY 165	0.90 mi
	Turn left on TODD HOLLINGSWORTH RD	0.49 mi
	Turn right on PARDUE RD	0.22 mi
	Turn right on Tioga Elem Loading Unloading Zone	280 ft
	Destination on the right	

#7 - 7:45 AM - Tioga Elementary School / 4310 Pardue Road

4 Dropoff