

Run - Paradise Elementary AM 01

8/8/2022 - 5/22/2023

Driver: BATY, GUY H

Vehicle: 20-14

Mon, Tue, Wed, Thu, Fri

Time: 1 hr 17 min

Distance: 26.82 mi

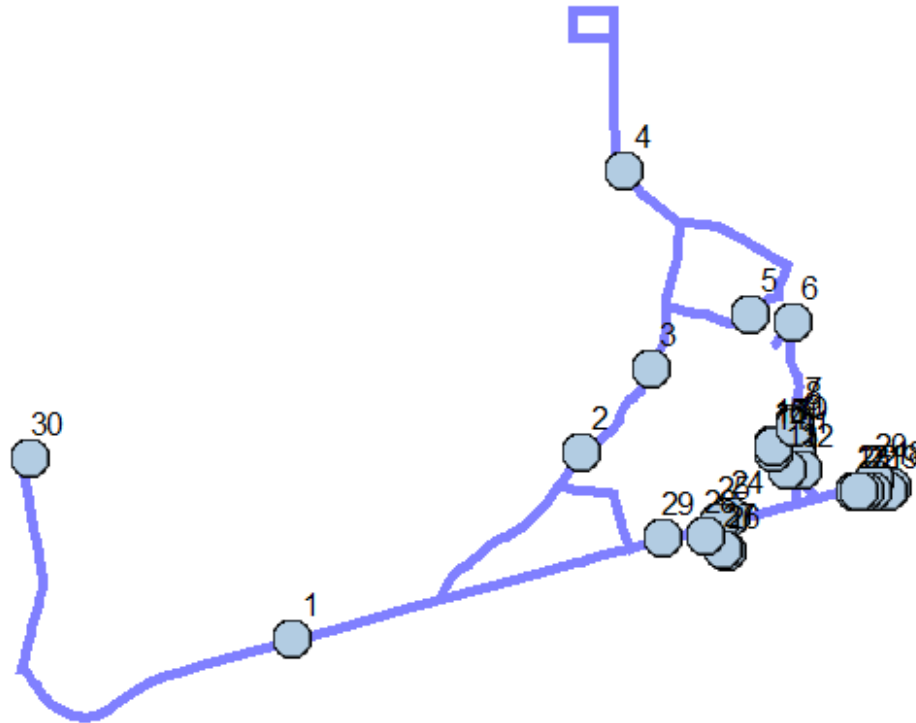
Student Crossing <X>

Students: 21 / 21




Description: TIOGA JHS/HS 05

Add. Employee(s):



Map








#1 - 6:42 AM - 6449 Esler Field Rd / 6447 Esler Field Rd

-  Go east on ESLER FIELD RD toward DONAHUE FERRY RD 0.97 mi
-  Turn left on UPPER DONAHUE FERRY RD 1.33 mi
-  Destination on the right

#2 - 6:48 AM - 6093 Upper Donahue Ferry Road / 6095 Upper Donahue Ferry Road

-  Go northeast on UPPER DONAHUE FERRY RD toward DOUZART RD 0.71 mi
-  Destination on the right







#3 - 6:50 AM - 6196 Upper Donahue Ferry Road / 6191 Upper Donahue Ferry Road

-  Go north on UPPER DONAHUE FERRY RD toward GRANDPIERRE RD 0.97 mi
-  Turn left on FS RD 132 FS 1.35 mi
-  Turn left 0.43 mi
-  Turn right on FS RD 132 FS 1.30 mi
-  Destination on the left






#4 - 7:01 AM - 6541 Forest Service Rd 132 / Unknown Address

	Continue southeast on FS RD 132 FS	0.47 mi
	Continue on BRUSHY FORK RD	0.55 mi
	Continue on BUSHEY FORK RD	0.19 mi
	Turn right on RIFLE RANGE RD	0.22 mi
	Turn right on GRANDPIERRE RD	0.22 mi
	Destination on the right	

#5 - 7:06 AM - GRANDPIERRE RD & MCKEITHEN LN (NE) / Grandpierre Rd & Mckeithen Ln

	Go west on GRANDPIERRE RD toward MCKEITHEN LN	0.58 mi
	Turn left on UPPER DONAHUE FERRY RD	1.36 mi
	Turn left on DUNCAN RD	0.70 mi
	Turn left on ESLER FIELD RD	1.23 mi
	Turn left on RIFLE RANGE RD	1.15 mi
	Destination on the right	

#6 - 7:18 AM - RIFLE RANGE RD & BEAVERS RD (SE) / Beavers Rd & Rifle Range Rd

	Go northwest on RIFLE RANGE RD toward BEAVERS RD	43 ft
	Turn left on BEAVERS RD	0.19 mi
	Make U-turn and go back on BEAVERS RD	0.19 mi
	Turn right on RIFLE RANGE RD	0.66 mi
	Destination on the right	

#7 - 7:22 AM - 105 Rifle Range Rd

1 Pickup

	Go south on RIFLE RANGE RD	151 ft
	Destination on the right	


#8 - 7:23 AM - 101 Rifle Range Road

	Continue south on RIFLE RANGE RD	401 ft
	Destination on the left	



#9 - 7:23 AM - 80 Rifle Range Rd

	Continue south on RIFLE RANGE RD	64 ft
	Destination on the left	





#10 - 7:24 AM - 78 Rifle Range Rd

	Continue south on RIFLE RANGE RD	468 ft
	Destination on the left	

#11 - 7:25 AM - 44 Rifle Range Road / 41 Rifle Range Road

-  Go south on RIFLE RANGE RD 496 ft
-  Destination on the left

#12 - 7:25 AM - 38 Rifle Range Rd

-  Go southeast on RIFLE RANGE RD toward ESLER FIELD RD 0.20 mi
-  Turn right on ESLER FIELD RD 0.13 mi
-  Turn right on BOHANNON RD 0.22 mi
-  Destination on the right

#13 - 7:27 AM - 44 Bohanon Rd






-  Go northwest on BOHANNON RD 0.14 mi
-  Destination on the right

#14 - 7:28 AM - 70 Bohanon Rd, #C





-  Go north on BOHANNON RD 302 ft
-  Destination on the right

#15 - 7:29 AM - 76 Bohanon Rd

1 Pickup

-  Go northeast on BOHANNON RD toward RIFLE RANGE RD 0.20 mi
-  Turn right on RIFLE RANGE RD 0.43 mi
-  Turn right on ESLER FIELD RD 0.13 mi
-  Turn right on BOHANNON RD 0.40 mi
-  Destination on the right

#16 - 7:33 AM - 75 Bohannon Road / 74 Bohannon Road

-  Go northeast on BOHANNON RD toward RIFLE RANGE RD 0.22 mi
-  Turn right on RIFLE RANGE RD 0.43 mi
-  Turn left on ESLER FIELD RD 0.26 mi
-  Destination on the left

#17 - 7:36 AM - 7305 Esler Field Rd

1 Pickup

-  Go east on ESLER FIELD RD 0.24 mi
-  Turn left 103 ft
-  Destination on the left

#18 - 7:37 AM - 7409 Esler Field Rd, #9

3 Pickup


-  Go west toward ESLER FIELD RD 0.18 mi
-  Turn left on ESLER FIELD RD 195 ft
-  Destination on the left

#19 - 7:38 AM - 7405 Esler Field Road / 7409 Esler Field Road


-  Continue east on ESLER FIELD RD 198 ft
-  Turn left 0.20 mi
-  Turn right on ESLER FIELD RD 226 ft
-  Turn right 405 ft
-  Destination on the left

#20 - 7:40 AM - 7401 Esler Field Rd, #40

11 Pickup



-  Go south toward ESLER FIELD RD 405 ft
-  Turn right on ESLER FIELD RD 122 ft
-  Destination on the left

#21 - 7:41 AM - 7340 Esler Field Road / 7337 Esler Field Road

-  Continue west on ESLER FIELD RD 208 ft
-  Destination on the right



#22 - 7:42 AM - 7321 Esler Field Rd

1 Pickup

-  Continue west on ESLER FIELD RD 234 ft
-  Destination on the left

#23 - 7:42 AM - 7312 Esler Field Rd

2 Pickup

-  Go west on ESLER FIELD RD toward RIFLE RANGE RD 0.85 mi
-  Make sharp right 139 ft
-  Destination on the left

#24 - 7:44 AM - 6975 Esler Field Rd

-  Continue north 0.14 mi
-  Make U-turn and go back 0.17 mi
-  Turn right on ESLER FIELD RD 395 ft
-  Destination on the right

#25 - 7:46 AM - 6971 Esler Field Rd

-  Continue west on ESLER FIELD RD 0.15 mi
-  Make sharp left on LIBUSE CUTOFF RD 0.25 mi
-  Destination on the left

#26 - 7:47 AM - 460 Libuse Cutoff Rd




-  Go back northwest on LIBUSE CUTOFF RD 145 ft
-  Destination on the left

#27 - 7:48 AM - 483 Libuse Cutoff Rd






-  Go northwest on LIBUSE CUTOFF RD 0.15 mi
-  Destination on the left

#28 - 7:48 AM - 491 libuse cutoff

1 Pickup

-  Continue northwest on LIBUSE CUTOFF RD 377 ft
-  Turn left on ESLER FIELD RD 0.22 mi
-  Destination on the left

#29 - 7:50 AM - 6912 Esler Field Road / 6904 Esler Field Road

-  Continue west on ESLER FIELD RD 4.16 mi
-  Continue on BEAUREGARD RD 0.25 mi
-  Turn right on LA HWY 165 1.28 mi
-  Turn right on PARADISE LOAD/UNLOAD LOOP 434 ft
-  Destination on the right

#30 - 8:00 AM - Paradise Elementary School / 5010 Monroe Highway

21 Dropoff

Run - Paradise Elementary AM 02

8/8/2022 - 5/22/2023

Driver: LITTON, LANE A

Vehicle: 19-02

Mon, Tue, Wed, Thu, Fri

Time: 57 min

Distance: 13.19 mi

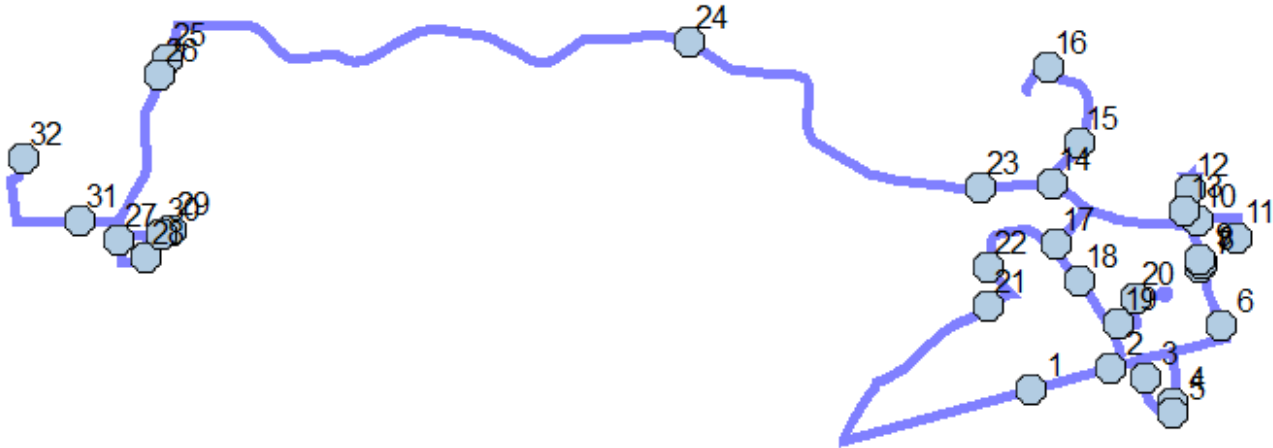
Student Crossing <X>

Students: 11 / 11

Description: TIOGA JHS/HS 02

Add. Employee(s):

Map






#1 - 7:03 AM - 6730 Esler Field Rd


1 Pickup

-  Go east on ESLER FIELD RD 0.26 mi
-  Destination on the right

#2 - 7:03 AM - 6782 Esler Field Road

-  Go east on ESLER FIELD RD toward FLOWERS RD 0.20 mi
-  Turn right on FLAGON LP 0.37 mi
-  Destination on the left





#3 - 7:05 AM - 108 Flagon Loop

-  Continue north on FLAGON LP 339 ft
-  Turn right on ESLER FIELD RD 453 ft
-  Turn right on FLAGON LP 0.17 mi
-  Destination on the right


#4 - 7:07 AM - 143 Flagon Loop / 152 Flagon Loop

-  Go south on FLAGON LP 139 ft
-  Destination on the left

#5 - 7:08 AM - 144 Flagon Loop

-  Go northwest on FLAGON LP toward SAINTS 0.24 mi
-  Turn right on ESLER FIELD RD 0.26 mi
-  Turn left on DUNCAN RD 210 ft
-  Destination on the left

#6 - 7:10 AM - 4 Duncan Road

-  Go north on DUNCAN RD toward CAMPBELL 0.19 mi
-  Destination on the left

#7 - 7:11 AM - 53 Duncan Rd




-  Go north on DUNCAN RD 45 ft
-  Destination on the right

#8 - 7:11 AM - 53B Duncan Road / 53 Duncan Road

-  Continue north on DUNCAN RD 68 ft
-  Destination on the left

#9 - 7:12 AM - 59 Duncan Rd

1 Pickup

-  Go north on DUNCAN RD toward BILLY EVANS RD 0.11 mi
-  Make sharp right on BILLY EVANS RD 212 ft
-  Destination on the left





#10 - 7:13 AM - 7 Billy Evans Rd

1 Pickup

-  Continue southeast on BILLY EVANS RD 0.19 mi
-  Destination on the right

#11 - 7:14 AM - 29 Billy Evans Rd

3 Pickup






-  Go west on BILLY EVANS RD toward STILLWOOD LN 0.23 mi
-  Turn right on DUNCAN RD and immediately turn right on MALONE DR 0.17 mi
-  Turn right to stay on MALONE DR 397 ft
-  Destination on the left

#12 - 7:17 AM - 24 Malone Drive

-  Go south on MALONE DR 366 ft
-  Destination on the right

#13 - 7:17 AM - 3 Malone Drive

1 Pickup

-  Go south on MALONE DR toward DUNCAN RD 242 ft
-  Turn right on DUNCAN RD 0.31 mi
-  Continue on WASHBOARD RD 0.13 mi
-  Turn right on PINEHILL DR 58 ft
-  Destination on the right

#14 - 7:19 AM - 643 Washboard Road





-  Continue northeast on PINEHILL DR 0.16 mi
-  Destination on the left

#15 - 7:20 AM - 140 Pinehill Road




-  Continue northwest on PINEHILL DR 0.35 mi
-  Turn left 0.11 mi
-  Make U-turn and go back 0.11 mi
-  Turn right on PINEHILL DR 187 ft
-  Destination on the left

#16 - 7:23 AM - 222 Pinehill Rd



2 Pickup

-  Go south on PINEHILL DR toward WASHBOARD RD 0.48 mi
-  Turn left on WASHBOARD RD 0.13 mi
-  Turn right on UPPER DONAHUE FERRY RD 0.15 mi
-  Destination on the right

#17 - 7:26 AM - 5800 Upper Donahue Ferry Road / 5801 Upper Donahue Ferry Road

-  Continue southwest on UPPER DONAHUE FERRY RD 123 ft
-  Turn left on FLOWERS RD 0.13 mi
-  Destination on the right

#18 - 7:27 AM - 201 Flowers Rd

-  Go southeast on FLOWERS RD toward DARLENE DR 0.17 mi
-  Turn left on DARLENE DR 177 ft



Destination on the left

#19 - 7:29 AM - 150 Darlene Dr



Continue east on DARLENE DR 261 ft



Turn left on STOKES RD 0.18 mi



Turn right to stay on STOKES RD 0.15 mi



Destination on the left

#20 - 7:31 AM - 18 Stokes Rd

1 Pickup



Go south on STOKES RD toward DARLENE DR 435 ft



Turn right on DARLENE DR 437 ft



Make sharp left on FLOWERS RD 0.13 mi



Turn right on ESLER FIELD RD 0.91 mi



Turn right on UPPER DONAHUE FERRY RD 0.65 mi



Destination on the left

#21 - 7:35 AM - 5607 Upper Donahue Ferry Rd



Go northeast on UPPER DONAHUE FERRY RD toward FLOWERS RD 414 ft



Turn left on FLOWERS RD 523 ft



Destination on the left

#22 - 7:37 AM - 346 Flowers Road / 338 Flowers Road



Go east on FLOWERS RD toward UPPER DONAHUE FERRY RD 0.32 mi



Turn left on UPPER DONAHUE FERRY RD 0.17 mi



Turn left on WASHBOARD RD 0.36 mi



Destination on the left

#23 - 7:40 AM - 560 Washboard Rd



Go northwest on WASHBOARD RD 1.16 mi



Destination on the right

#24 - 7:43 AM - 624 Washboard Rd



Continue west on WASHBOARD RD 1.74 mi



Turn left on PARADISE RD 0.12 mi



Destination on the left

#25 - 7:50 AM - 622 Paradise Road



Go south on PARADISE RD 269 ft



Destination on the right

#26 - 7:50 AM - 615 Paradise Rd

1 Pickup



Go south on PARADISE RD toward GERMAINE ST

0.49 mi



Bear left on CHANDLER DR

355 ft



Destination on the right

#27 - 7:52 AM - 502 Chandler Drive / 503 Chandler Drive



Continue southeast on CHANDLER DR

0.16 mi



Destination on the left

#28 - 7:53 AM - 705 Chandler Drive / 702 Chandler Drive



Go north on CHANDLER DR

393 ft



Turn right to stay on CHANDLER DR

397 ft



Turn left to stay on CHANDLER DR

57 ft



Destination on the left

#29 - 7:55 AM - 803 Chandler Drive / 795 Chandler Drive



Go west on CHANDLER DR

345 ft



Destination on the left

#30 - 7:55 AM - 802 Chandler Drive / 800 Chandler Drive



Go west on CHANDLER DR

0.13 mi



Turn right to stay on CHANDLER DR

247 ft



Make sharp left on PARADISE RD

0.13 mi



Destination on the right

#31 - 7:57 AM - 217 Paradise Rd / 216 Paradise Road



Go west on PARADISE RD toward LAURA AV

0.20 mi



Turn right on LA HWY 165

0.13 mi



Turn right on PARADISE LOAD/UNLOAD LOOP

434 ft



Destination on the right

#32 - 8:00 AM - Paradise Elementary School / 5010 Monroe Highway

11 Dropoff

Run - Paradise Elementary AM 03

8/8/2022 - 5/22/2023

Driver: LACOMBE, BONICA S

Vehicle: 14-03

Mon, Tue, Wed, Thu, Fri

Time: 1 hr 31 min

Distance: 22.86 mi

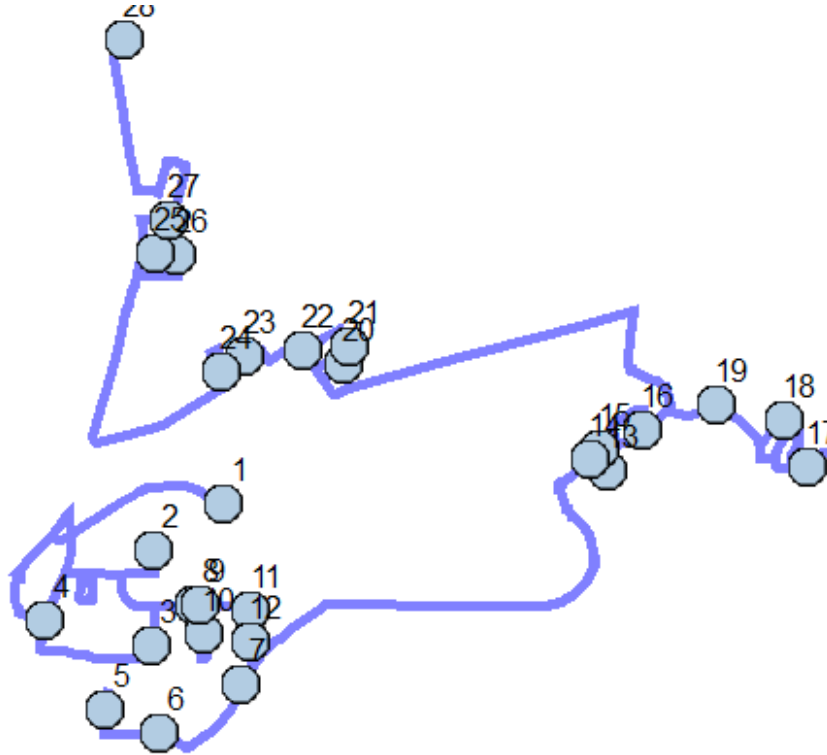
Student Crossing <X>

Students: 24 / 24

Description: Paradise Elementary AM 03

Add. Employee(s):

Map









#1 - 6:29 AM - 570 Pinecrest Dr

- | | | |
|---|---|---------|
| ↑ | Go west on PINECREST DR toward COATES STUCKY DR | 0.76 mi |
| ↗ | Turn right on LA HWY 165 | 0.12 mi |
| ↘ | Make sharp right on LA HWY 165 BUSINESS | 0.24 mi |
| ↙ | Turn left on WONDER LN | 0.21 mi |
| ↑ | Continue on MANDEVILLE RD | 0.15 mi |
| ↙ | Turn left on ANN ST | 446 ft |
| ↙ | Destination on the left | |

#2 - 6:35 AM - 3324 Ann St








- | | | |
|---|---|---------|
| ↑ | Go north on ANN ST toward MANDEVILLE RD | 132 ft |
| ↻ | Make U-turn and go back on ANN ST | 0.11 mi |
| ↗ | Turn right on MANDEVILLE RD | 0.15 mi |
| ↙ | Make sharp left on WONDER LN | 0.23 mi |
| ↗ | Turn right on PEARCE RD | 0.16 mi |
| ↙ | Destination on the right | |

#3 - 6:38 AM - 301 Pearce Road





	Continue west on PEARCE RD	0.60 mi
	Turn left on LA HWY 165 BUSINESS and immediately turn right on OAKRIDGE DR	0.28 mi
	Turn right on LA HWY 165	0.31 mi
	Make sharp right on LA HWY 165 BUSINESS	0.45 mi
	Turn left on PEARCE RD	49 ft
	Destination on the left	

#4 - 6:43 AM - 101 Pearce Rd

1 Pickup




	Go east on PEARCE RD	0.75 mi
	Turn right at WONDER LN to stay on PEARCE RD	0.38 mi
	Turn right at CLOVERDALE DR to stay on PEARCE RD	0.24 mi
	Bear right on DONAHUE FERRY RD	0.41 mi
	Turn right on EDGEWOOD DR	0.34 mi
	Turn right on HILLS RD NO 1 RD	487 ft
	Destination on the right	

#5 - 6:51 AM - 2907 Hills Rd No 1 / 2903 Hills Rd No 1








	Go north on HILLS RD NO 1 RD toward EDGEWOOD DR	470 ft
	Make U-turn and go back on HILLS RD NO 1 RD	0.18 mi
	Turn left on EDGEWOOD DR	0.22 mi
	Destination on the left	

#6 - 6:53 AM - 728 Edgewood Drive

1 Pickup

	Go southeast on EDGEWOOD DR toward DONAHUE FERRY RD	0.12 mi
	Turn left on DONAHUE FERRY RD	0.33 mi
	Destination on the left	

#7 - 6:55 AM - 2807 Donahue Ferry Rd / 2828 Donahue Ferry Road

	Continue northeast on DONAHUE FERRY RD	419 ft
	Bear left on PEARCE RD	0.24 mi
	Turn left at CLOVERDALE DR to stay on PEARCE RD	0.38 mi
	Continue on WONDER LN	0.33 mi
	Turn left on SERAND DR and immediately turn right on SERAND DR	0.29 mi
	Turn right on WONDER LN	0.33 mi
	Continue on PEARCE RD	0.17 mi



Destination on the left

#8 - 7:02 AM - 2935 Neal Drive



Go east on PEARCE RD
Destination on the right

104 ft

#9 - 7:03 AM - PEARCE RD & NEAL DR (WSW) / Neal Dr & Pearce Rd



Continue east on PEARCE RD
Turn right on NEAL DR
Destination on the left

43 ft
0.12 mi

#10 - 7:04 AM - 2918 Neal Drive



Go south on NEAL DR
Turn right to stay on NEAL DR
Turn right on PEARCE RD
Turn right at CLOVERDALE DR to stay on PEARCE RD
Destination on the right

324 ft
0.26 mi
0.19 mi
127 ft

#11 - 7:06 AM - 607 Pearce Road / 606 Pearce Road



Go south on PEARCE RD toward DOGWOOD LN
Destination on the right

0.12 mi

#12 - 7:07 AM - PEARCE RD & WYSTERIA LN (NNW)

1 Pickup



Go south on PEARCE RD toward WYSTERIA LN
Make sharp left on DONAHUE FERRY RD
Turn right on YOUNG RD
Make U-turn and go back on YOUNG RD
Destination on the left

511 ft
2.03 mi
0.13 mi
232 ft

#13 - 7:15 AM - 28 Young Road / 23 Young Road



Go northwest on YOUNG RD
Destination on the right

416 ft

#14 - 7:16 AM - YOUNG RD & DONAHUE FERRY RD (E) / Donahue Ferry Rd & Young Rd

3 Pickup



Continue northwest on YOUNG RD
Make sharp right on DONAHUE FERRY RD

43 ft
287 ft



Destination on the left

#15 - 7:16 AM - 5189 Donahue Ferry Road / 5200 Donahue Ferry Road



Continue northeast on DONAHUE FERRY RD

0.19 mi



Destination on the right

#16 - 7:17 AM - 5234 Donahue Ferry Road / 5231 Donahue Ferry Road



Go northeast on DONAHUE FERRY RD toward WHITTINGTON DR

0.12 mi

Turn right on LONGSTREET DR

0.50 mi

Turn left on MOSBY DR

304 ft

Turn right at W HAMPTON DR to stay on MOSBY DR

0.20 mi

Turn left on STUART DR

0.11 mi

Make U-turn and go back on STUART DR

0.11 mi

Turn right on MOSBY DR

197 ft

Destination on the right

#17 - 7:22 AM - 237 Mosby Drive



Go west on MOSBY DR toward E HAMPTON DR

392 ft

Turn right on E HAMPTON DR

0.22 mi

Destination on the right

#18 - 7:24 AM - 104 Hampton Drive

1 Pickup



Continue northwest on E HAMPTON DR

154 ft

Turn left on JEFFERSON DAVIS BL

0.12 mi

Turn right on LONGSTREET DR

0.43 mi

Turn left on DONAHUE FERRY RD

433 ft

Turn right on WHITTINGTON DR

0.28 mi

Make sharp left on DONAHUE FERRY RD

6 ft

Turn right to stay on DONAHUE FERRY RD

0.24 mi

Turn right on LONGSTREET DR

0.21 mi

Destination on the right

#19 - 7:30 AM - 235 Longstreet Drive

2 Pickup



Go southeast on LONGSTREET DR toward JEFFERSON DAVIS BL

0.22 mi

Turn left on JEFFERSON DAVIS BL










0.12 mi

Turn right on HAMPTON DR

323 ft

Turn right at E HAMPTON DR to stay on HAMPTON DR

0.15 mi

	Turn right on MOSBY DR	304 ft
	Turn right on LONGSTREET DR	0.50 mi
	Make sharp right on DONAHUE FERRY RD	0.49 mi
	Make sharp left on ESLER FIELD RD	1.24 mi
	Turn right on 11TH ST	0.12 mi
	Turn right on H ST	0.16 mi
	Turn right on 13TH ST	226 ft
	Turn right on I ST	322 ft
	Destination on the left	

#20 - 7:40 AM - 938 12th St. Pineville, LA 71360 / Unknown Address

	Go southwest on I ST toward 11TH ST	0.10 mi
	Turn right on 11TH ST	228 ft
	Turn right on H ST	0.16 mi
	Destination on the left	

#21 - 7:42 AM - StopH St @ 13th St

1 Pickup

	Continue northeast on H ST	3 ft
	Turn left on 13TH ST	453 ft
	Turn left on G ST	0.17 mi
	Turn right on 11TH ST	5 ft
	Destination on the left	

#22 - 7:44 AM - StopG St @ 11th St

2 Pickup

	Continue northwest on 11TH ST	227 ft
	Turn left on F ST	0.14 mi
	Turn right on 9TH ST	283 ft
	Turn left on E ST	400 ft
	Destination on the right	

#23 - 7:46 AM - E ST & 6th St (NE) / 6th St & E ST

7 Pickup

	Continue southwest on E ST	0.11 mi
	Turn right on 5TH ST	464 ft
	Turn right on B ST	281 ft
	Make U-turn and go back on B ST	281 ft
	Turn left on 5TH ST	462 ft



Destination on the left

#24 - 7:48 AM - 5th St @ E St

1 Pickup



Continue southeast on 5TH ST

288 ft



Turn right on F ST

0.36 mi



Continue on ESLER FIELD RD

0.22 mi



Turn right to stay on ESLER FIELD RD

130 ft



Bear right on LA HWY 165

0.66 mi



Turn right on MONROE ST

264 ft



Turn left on RAMONA DR

511 ft



Destination on the left

#25 - 7:52 AM - 4404 Ramona Drive / 4403 Ramona Drive



Continue east on RAMONA DR

426 ft



Continue on YORK ST

198 ft



Destination on the left

#26 - 7:53 AM - 4316 York St / 4313 York St

4 Pickup



Go south on YORK ST toward RAMONA DR

372 ft



Bear right on MONROE ST

0.16 mi



Turn right on LA HWY 165

0.22 mi



Turn right on E YEAGER DR

0.11 mi



Destination on the right

#27 - 7:55 AM - E YEAGER DR & WOODLAWN DR (WSW) / E Yeager Dr & Woodlawn Dr



Continue east on E YEAGER DR

43 ft



Turn left on WOODLAWN DR

0.41 mi



Turn right on PINE ST

475 ft



Turn right on LA HWY 165

0.53 mi



Turn right on PARADISE LOAD/UNLOAD LOOP

434 ft



Destination on the right

#28 - 8:00 AM - Paradise Elementary School / 5010 Monroe Highway

24 Dropoff

Run - Paradise Elementary PM 01

8/8/2022 - 5/22/2023

Driver: BATY, GUY H

Vehicle: 20-14

Mon, Tue, Wed, Thu, Fri

Time: 1 hr 10 min

Distance: 25.24 mi

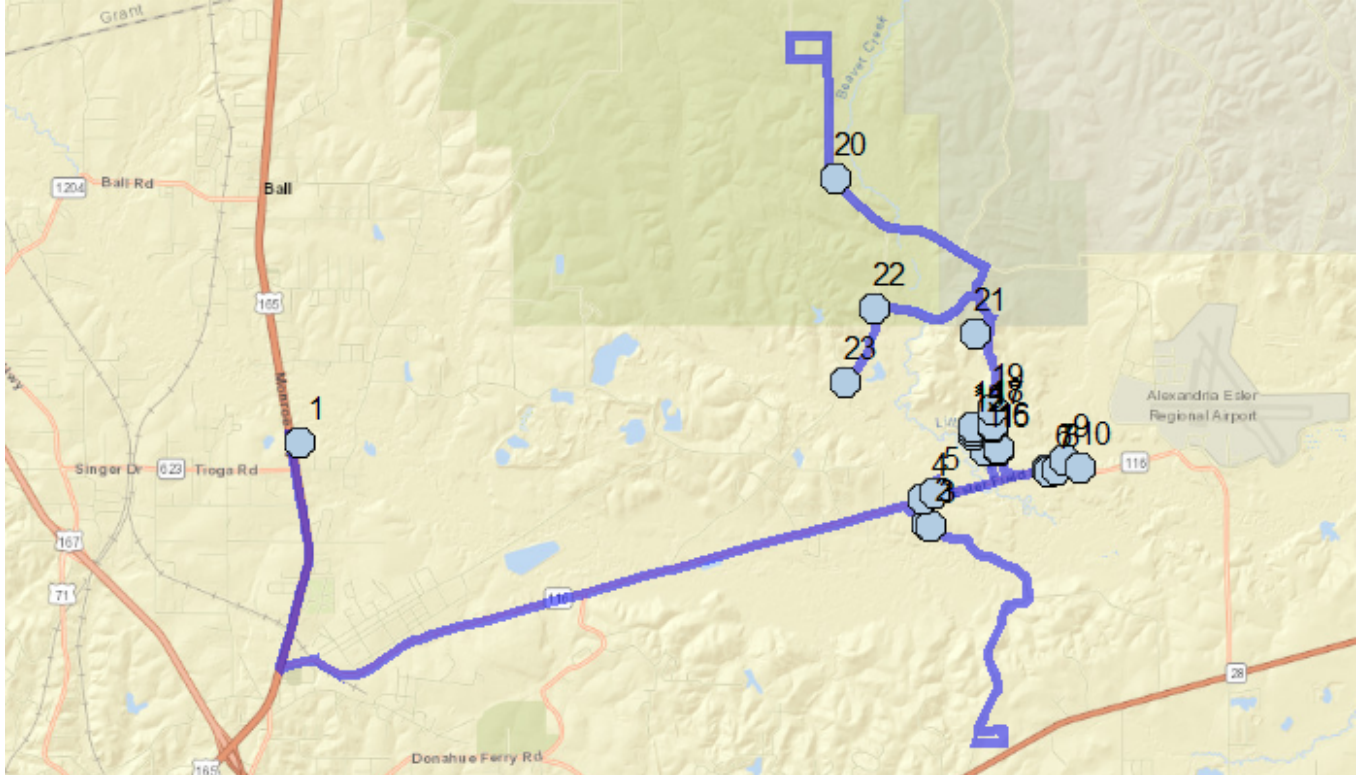
Student Crossing <X>

Students: 29 / 29

Description: TIOGA JHS/HS 05








Add. Employee(s):

Map




#1 - 3:40 PM - Paradise Elementary School / 5010 Monroe Highway

29 Pickup



-  Go northwest on PARADISE LOAD/UNLOAD LOOP toward LA HWY 165 365 ft
-  Turn right on LA HWY 165 154 ft
-  Make U-turn at FERGUSON LN and go back on LA HWY 165 1.69 mi
-  Turn left on ESLER FIELD RD 0.25 mi
-  Turn right at F ST / BEAUREGARD RD to stay on ESLER FIELD RD 4.38 mi
-  Turn right on LIBUSE CUTOFF RD 0.22 mi
-  Destination on the right

#2 - 3:51 PM - 483 Libuse Cutoff Rd


-  Continue southeast on LIBUSE CUTOFF RD 145 ft
-  Destination on the left

#3 - 3:52 PM - 460 Libuse Cutoff Rd

-  Continue south on LIBUSE CUTOFF RD 2.12 mi

-  Turn left on HANNAH LOOP 0.45 mi
-  Turn right on LIBUSE CUTOFF RD 2.27 mi
-  Make sharp right on ESLER FIELD RD 0.15 mi
-  Destination on the left

#4 - 4:05 PM - 6971 Esler Field Rd

-  Continue east on ESLER FIELD RD 395 ft
-  Turn left 139 ft
-  Destination on the left

#5 - 4:06 PM - 6975 Esler Field Rd

-  Continue north 0.14 mi
-  Make U-turn and go back 0.17 mi
-  Make sharp left on ESLER FIELD RD 0.83 mi
-  Destination on the left

#6 - 4:08 PM - 7305 Esler Field Rd

1 Dropoff

-  Continue east on ESLER FIELD RD 91 ft
-  Destination on the right

#7 - 4:09 PM - 7312 Esler Field Rd

2 Dropoff

-  Continue east on ESLER FIELD RD 234 ft
-  Destination on the left



#8 - 4:09 PM - 7321 Esler Field Rd

1 Dropoff

-  Continue east on ESLER FIELD RD 330 ft
-  Turn left 405 ft
-  Destination on the left



#9 - 4:10 PM - 7401 Esler Field Rd, #40

11 Dropoff

-  Go back south 405 ft
-  Turn left on ESLER FIELD RD 0.12 mi
-  Turn left 103 ft
-  Destination on the left

#10 - 4:12 PM - 7409 Esler Field Rd, #9

3 Dropoff

-  Continue west 0.18 mi
-  Turn right on ESLER FIELD RD 0.56 mi
-  Turn right on BOHANNON RD 0.22 mi
-  Destination on the right

#11 - 4:15 PM - 44 Bohanon Rd

-  Continue northwest on BOHANNON RD 0.14 mi
-  Destination on the right

#12 - 4:15 PM - 70 Bohanon Rd, #C

-  Go north on BOHANNON RD 211 ft
-  Destination on the right






#13 - 4:16 PM - 74 Bohanon Rd

2 Dropoff

-  Continue north on BOHANNON RD 92 ft
-  Destination on the right

#14 - 4:17 PM - 76 Bohanon Rd

1 Dropoff


-  Continue northeast on BOHANNON RD 0.20 mi
-  Turn right on RIFLE RANGE RD 0.43 mi
-  Turn left on ESLER FIELD RD 0.50 mi
-  Turn left 0.20 mi
-  Turn right on ESLER FIELD RD 0.43 mi
-  Turn right on RIFLE RANGE RD 0.20 mi
-  Destination on the right

#15 - 4:22 PM - 38 Rifle Range Rd

-  Continue north on RIFLE RANGE RD 99 ft
-  Destination on the right

#16 - 4:22 PM - 40 Rifle Range Rd

2 Dropoff

-  Continue north on RIFLE RANGE RD 0.16 mi



Destination on the right

#17 - 4:23 PM - 78 Rifle Range Rd



Continue north on RIFLE RANGE RD

64 ft



Destination on the right

#18 - 4:24 PM - 80 Rifle Range Rd



Continue north on RIFLE RANGE RD

0.10 mi



Destination on the left

#19 - 4:25 PM - 105 Rifle Range Rd

1 Dropoff



Continue north on RIFLE RANGE RD

1.07 mi



Turn left on BUSHEY FORK RD

0.19 mi



Continue on BRUSHY FORK RD

0.55 mi



Continue on FS RD 132 FS

1.35 mi



Turn left

0.43 mi



Turn right on FS RD 132 FS

1.27 mi



Destination on the right

#20 - 4:38 PM - 6698 Donahue Ferry Rd

2 Dropoff



Continue southeast on FS RD 132 FS

0.51 mi



Continue on BRUSHY FORK RD

0.55 mi



Continue on BUSHEY FORK RD

0.19 mi



Turn right on RIFLE RANGE RD

0.41 mi



Turn right on BEAVERS RD

0.15 mi



Destination on the left

#21 - 4:43 PM - 28 Z Beavers Rd



Continue southwest on BEAVERS RD

248 ft



Make U-turn and go back on BEAVERS RD

0.19 mi



Turn left on RIFLE RANGE RD

0.19 mi



Turn left on GRANDPIERRE RD

0.79 mi



Turn left on UPPER DONAHUE FERRY RD

226 ft



Destination on the left

#22 - 4:47 PM - 6195 Upper Donahue Ferry Rd / 6195 UPPER DONAHUE FERRY RD

3 Dropoff



Continue south on UPPER DONAHUE FERRY RD

0.58 mi

Destination on the right

#23 - 4:49 PM - 6151 Donahue Ferry Rd