

Run - OAK HILL HS AM 01

8/8/2022 - 5/22/2023

Driver: WINEGEART, CYNTHIA

Vehicle: 17-05

Mon, Tue, Wed, Thu, Fri

Time: 1 hr 45 min

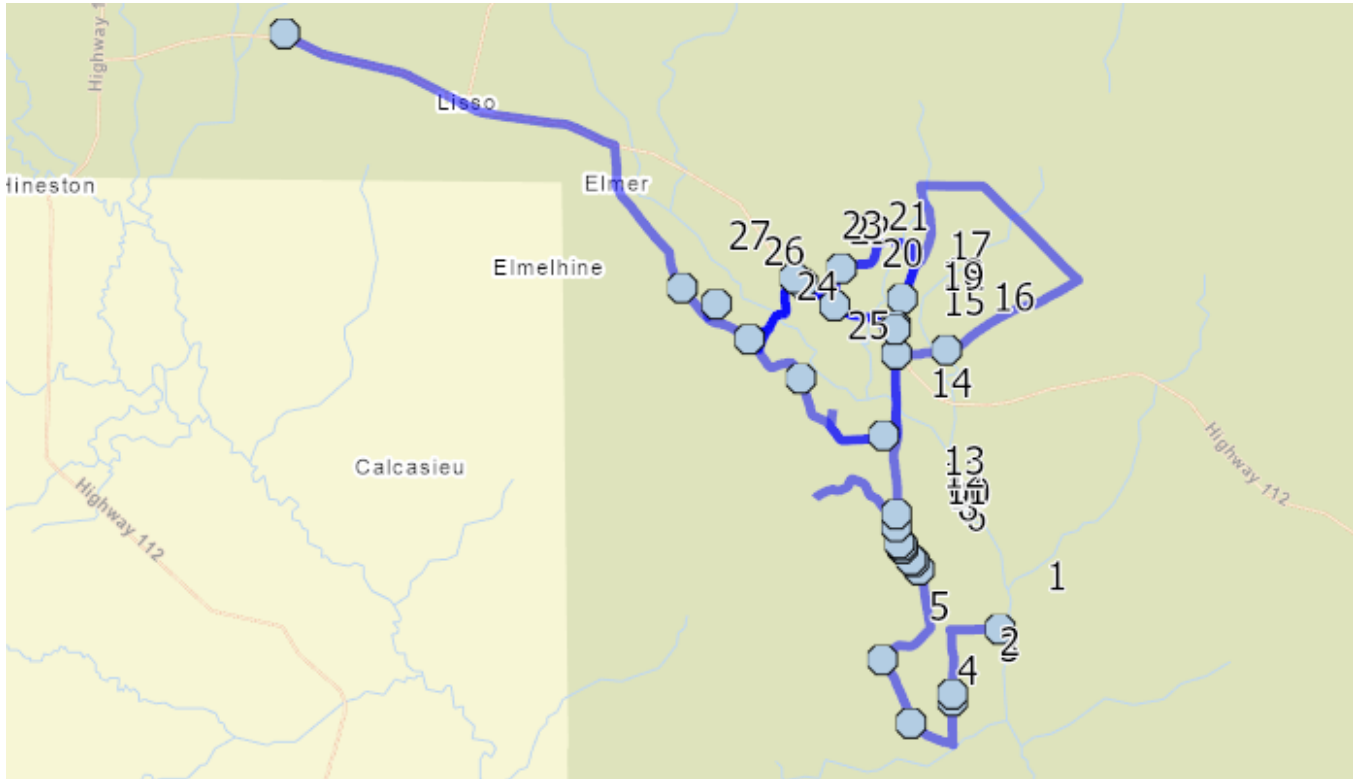
Distance: 37.87 mi

Student Crossing <X>

Students: 31 / 31

Description: RTE. 21-037

Map




#1 - 4:30 AM - 689b Ahtus Melder Road



2 Pickup

-  Go west on AHTUS MELDER RD 0.46 mi
-  Make sharp left on MELDER RD 0.59 mi
-  Destination on the left

#2 - 4:33 AM - 651 Melder Rd

-  Continue south on MELDER RD 325 ft
-  Destination on the left

#3 - 4:33 AM - 647 Melder Rd
























-  Go south on MELDER RD toward WINEGEART RD 0.40 mi
-  Make sharp right on WINEGEART RD 0.44 mi
-  Destination on the left







#4 - 4:36 AM - WINEGEART RD & ROY GILLESPIE RD (NW) / Roy Gillespie Rd & Winegeart Rd

2 Pickup




-  Continue northwest on WINEGEART RD 0.64 mi
-  Turn right on TATOO RD 26 ft
-  Destination on the right

#5 - 4:38 AM - 226 Winegeart Rd

-  Continue northeast on TATOO RD 0.56 mi
-  Turn left on MELDER RD 0.53 mi
-  Destination on the right
- #6 - 4:41 AM - 425 Melder Rd**
-  Continue northwest on MELDER RD 472 ft
-  Destination on the left
- #7 - 4:42 AM - 410 Melder Rd**
-  Continue northwest on MELDER RD 157 ft
-  Destination on the left
- #8 - 4:42 AM - 408 Melder Rd**
- 3 Pickup
-  Continue northwest on MELDER RD 0.13 mi
-  Destination on the left
- #9 - 4:44 AM - 388 Melder Rd, #A**
-  Continue northwest on MELDER RD 135 ft
-  Destination on the right
- #10 - 4:44 AM - 373 Melder Rd**
- 2 Pickup
-  Continue northwest on MELDER RD 169 ft
-  Destination on the left
- #11 - 4:45 AM - 380 Melder Rd**
- 2 Pickup
-  Continue north on MELDER RD 0.15 mi
-  Destination on the left
- #12 - 4:46 AM - 320 Melder Rd**
-  Continue north on MELDER RD 0.11 mi
-  Turn left 22 ft
-  Destination on the right
- #13 - 4:46 AM - 200 Melder Rd**
- 1 Pickup
-  Continue west 0.96 mi
-  Make U-turn and go back 0.96 mi
-  Turn left on MELDER RD 0.73 mi
-  Turn left on BUCK TERRELL RD 0.12 mi
-  Destination on the right
- #14 - 4:56 AM - 22 Buck Terrell Rd**





	Go west on BUCK TERRELL RD toward BOBBY BARGE RD	0.55 mi
	Bear right on BOBBY BARGE RD	0.16 mi
	Make U-turn and go back on BOBBY BARGE RD	0.16 mi
	Bear left on BUCK TERRELL RD	0.67 mi
	Turn left on MELDER RD	0.73 mi
	Destination on the left	

#15 - 5:03 AM - 12 Melder Road

	Go north on MELDER RD toward LA HWY 112 / RHAMES RD	236 ft
	Make sharp right on RHAMES RD	0.48 mi
	Destination on the left	

#16 - 5:05 AM - 75 Rhames Road

2 Pickup

	Go northeast on RHAMES RD toward DUKE RD	1.37 mi
	Turn left	1.78 mi
	Turn left on BUCKHORN RD	1.11 mi
	Destination on the left	

#17 - 5:16 AM - 120 Buckhorn Road

1 Pickup

	Go south on BUCKHORN RD	0.26 mi
	Destination on the left	




#18 - 5:18 AM - 42 Buckhorn Road

3 Pickup

	Go south on BUCKHORN RD	166 ft
	Destination on the left	










#19 - 5:18 AM - 32 Buckhorn Road

2 Pickup

	Go south on BUCKHORN RD toward LA HWY 112	0.10 mi
	Make sharp right on LA HWY 112	0.66 mi
	Destination on the left	

#20 - 5:20 AM - 6137 Hwy 112

1 Pickup

	Continue northwest on LA HWY 112	0.47 mi
	Turn left on DURAND RD	0.60 mi
	Bear left on BUCK TERRELL RD	0.19 mi
	Make sharp right to stay on BUCK TERRELL RD	0.14 mi
	Turn right on DURAND RD	0.80 mi
	Turn right on LA HWY 112	0.49 mi
	Make sharp left on TOMMY MELDER RD	0.36 mi
	Turn right on BUCKHORN CUTOFF RD	59 ft
	Destination on the right	







#21 - 5:28 AM - 65 Tommy Melder Road

3 Pickup

	Continue east on BUCKHORN CUTOFF RD	0.99 mi
	Bear right on BUCKHORN RD	0.68 mi
	Make sharp right on LA HWY 112	1.14 mi
	Turn left on DURAND RD	0.60 mi
	Bear left on BUCK TERRELL RD	0.19 mi
	Make sharp right to stay on BUCK TERRELL RD	0.14 mi
	Turn right on DURAND RD	0.80 mi
	Turn right on LA HWY 112	0.12 mi
	Destination on the right	

#22 - 5:39 AM - 6211 LA-112 / 6211 Hwy 112

2 Pickup

	Go southeast on LA HWY 112 toward TOMMY MELDER RD	0.37 mi
	Make sharp left on TOMMY MELDER RD	0.36 mi
	Turn right on BUCKHORN CUTOFF RD	1 mi
	Bear right on BUCKHORN RD	0.68 mi
	Make sharp right on LA HWY 112	1.10 mi
	Destination on the left	








#23 - 5:47 AM - 6219 Hwy 112

1 Pickup

	Continue northwest on LA HWY 112	177 ft
	Turn left on DURAND RD	0.80 mi
	Destination on the right	

#24 - 5:50 AM - DURAND RD & BUCK TERRELL RD (ENE) / Buck Terrell Rd & Durand Rd

4 Pickup

	Turn left on BUCK TERRELL RD	0.14 mi
	Make sharp left to stay on BUCK TERRELL RD	0.19 mi
	Bear right on DURAND RD	0.60 mi
	Turn right on LA HWY 112	1.22 mi
	Continue on MELDER RD	0.78 mi
	Turn right on BUCK TERRELL RD	1.22 mi
	Destination on the right	

#25 - 6:00 AM - 141 Buck Terrell Rd

	Go northwest on BUCK TERRELL RD	0.71 mi
	Turn left on DURAND RD	0.43 mi
	Turn right on B E WINEGEART RD	0.17 mi
	Destination on the right	

#26 - 6:04 AM - 230 B.E. Winegeart Rd

	Go back southwest on B E WINEGEART RD	0.17 mi
	Make sharp right on DURAND RD	0.36 mi
	Destination on the left	

#27 - 6:06 AM - 301 Durand Rd



Go northwest on DURAND RD toward ALLEN GORDEY RD

1.13 mi

Bear right on ELMER RD

0.37 mi

Turn left on LA HWY 112

3.19 mi

Destination on the right

#28 - 6:15 AM - Oak Hill High School / 7362 Highway 112

31 Dropoff

Run - OAK HILL HS AM 03

8/8/2022 - 5/22/2023

Driver: MCCLURE, ANGELIA

Vehicle: 14-30

Mon, Tue, Wed, Thu, Fri

Time: 56 min

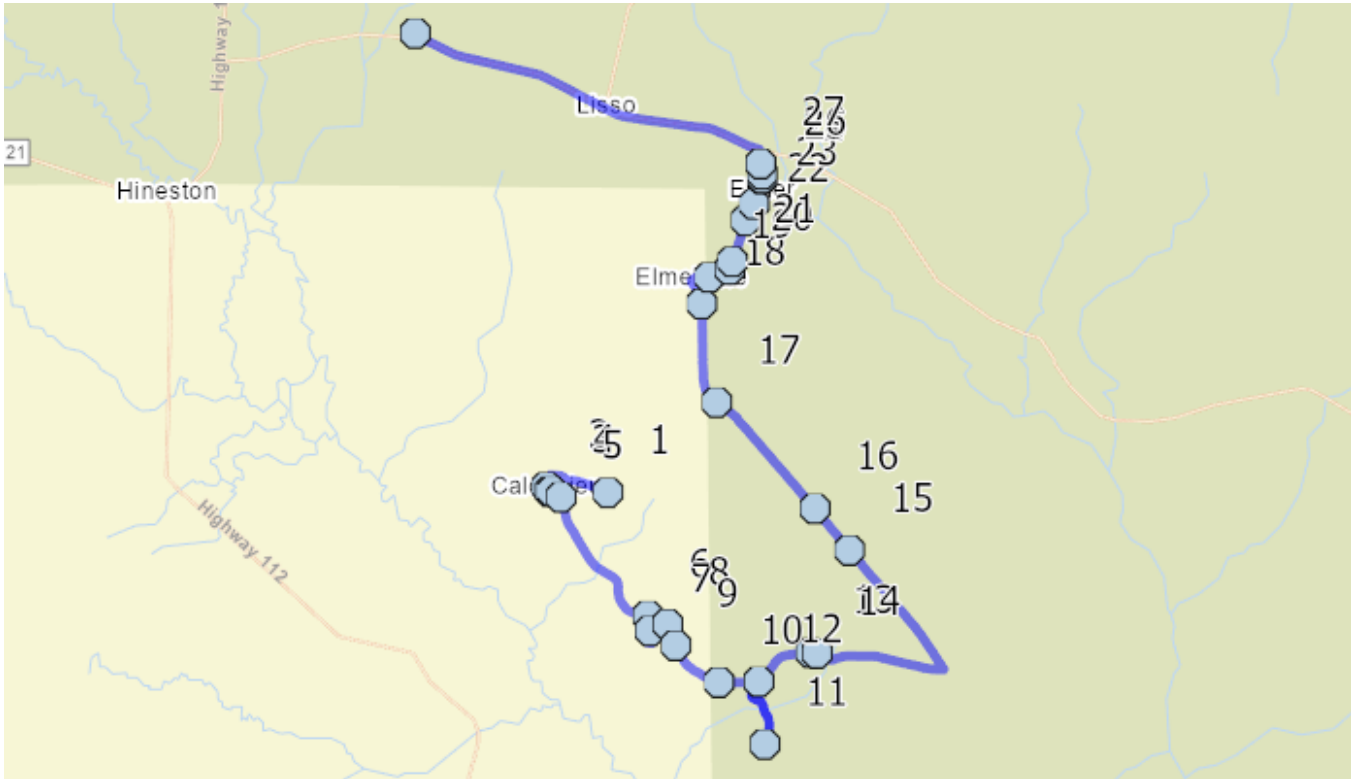
Distance: 15.86 mi

Student Crossing <X>

Students: 44 / 44




Description: RTE. 21-005

Map



#1 - 5:19 AM - 102 Harry Ray Rd

1 Pickup

-  Go west on HARRY RAY RD toward ELMER RD 0.55 mi
-  Turn left on ELMER RD 0.11 mi
-  Destination on the left



#2 - 5:22 AM - 803 Elmer Rd

1 Pickup

-  Continue south on ELMER RD 132 ft
-  Turn left on EAST RIVER RD 222 ft
-  Destination on the right

#3 - 5:22 AM - 8 East River Rd

1 Pickup

-  Continue southeast on EAST RIVER RD 94 ft
-  Destination on the left
























#4 - 5:23 AM - 15 E River Rd





1 Pickup

-  Continue southeast on EAST RIVER RD 485 ft
-  Destination on the left

#5 - 5:24 AM - 31 E River Rd



2 Pickup

-  Continue southeast on EAST RIVER RD 1.37 mi
-  Destination on the right
- #6 - 5:28 AM - 302 E River Rd**
1 Pickup
-  Go east on EAST RIVER RD toward DANIELS RD 150 ft
-  Turn right on DANIELS RD 0.27 mi
-  Make U-turn and go back on DANIELS RD 0.14 mi
-  Destination on the left
- #7 - 5:30 AM - 16 Daniels Rd**
-  Go north on DANIELS RD toward EAST RIVER RD 0.13 mi
-  Turn right on EAST RIVER RD 0.18 mi
-  Destination on the right
- #8 - 5:31 AM - 16 Mullins Rd**
4 Pickup
-  Go south on EAST RIVER RD 0.20 mi
-  Destination on the left
- #9 - 5:33 AM - 387 East RIVER ROAD**
4 Pickup
-  Go southeast on EAST RIVER RD 0.51 mi
-  Destination on the right
- #10 - 5:35 AM - 452 East RIVER ROAD**
3 Pickup
-  Go east on EAST RIVER RD toward GLASS RD 0.29 mi
-  Turn right on GLASS RD 0.62 mi
-  Destination on the right
- #11 - 5:38 AM - 207 GLASS ROAD**
-  Go north on GLASS RD toward EAST RIVER RD 0.62 mi
-  Turn right on EAST RIVER RD 310 ft
-  Destination on the right
- #12 - 5:40 AM - 564 East RIVER ROAD**
1 Pickup
-  Go northeast on EAST RIVER RD toward PENIEL LOOP RD 0.56 mi
-  Destination on the left
- #13 - 5:42 AM - 673 East RIVER ROAD**
1 Pickup
-  Go east on EAST RIVER RD 285 ft
-  Destination on the right
- #14 - 5:43 AM - 686 East RIVER ROAD**
4 Pickup

-  Go southeast on EAST RIVER RD toward TATOO RD 0.15 mi
-  Make sharp left on TATOO RD 1.01 mi
-  Make sharp left on POTATO FARM RD 1.32 mi
-  Destination on the right




#15 - 5:50 AM - POTATO FARM RD & GUNTER EGG FARM RD (ESE) / GUNTER EGG FARM RD & PENIEL CUTOFF RD & POTATO FARM RD

2 Pickup

-  Go northwest on POTATO FARM RD toward PENIEL CUTOFF RD / GUNTER EGG FARM RD 0.47 mi
-  Destination on the right



#16 - 5:52 AM - POTATO FARM RD & NURSERY LAND RD (ESE) / NURSERY LAND RD & POTATO FARM RD

3 Pickup

-  Go northwest on POTATO FARM RD toward NURSERY LAND RD 1.05 mi
-  Bear left on BOOSTER WRIGHT RD 0.22 mi
-  Destination on the right




#17 - 5:57 AM - 325 Booster Wright Road

4 Pickup

-  Go north on BOOSTER WRIGHT RD toward CARLOS WRIGHT RD 0.90 mi
-  Destination on the left

#18 - 6:01 AM - 130 Booster Wright Rd

2 Pickup

-  Go northwest on BOOSTER WRIGHT RD toward ELMER RD 0.23 mi
-  Turn right on ELMER RD 0.17 mi
-  Destination on the right

#19 - 6:03 AM - 260 Elmer Road

-  Go east on ELMER RD 0.20 mi
-  Destination on the right

#20 - 6:04 AM - 209 Elmer Road

-  Go north on ELMER RD 395 ft
-  Destination on the right

#21 - 6:04 AM - 200 Elmer Road

1 Pickup

-  Go north on ELMER RD toward BARDWELL RD 0.37 mi
-  Destination on the left

#22 - 6:06 AM - 112 Elmer Rd

-  Go northeast on ELMER RD 0.16 mi
-  Destination on the right

#23 - 6:06 AM - 97 Elmer Rd

2 Pickup

-  Continue north on ELMER RD 0.25 mi
-  Destination on the right

#24 - 6:07 AM - 43 Elmer Rd

1 Pickup

-  Destination on the right



Destination on the right

#25 - 6:08 AM - 30 Elmer Rd

1 Pickup



Continue north on ELMER RD

181 ft



Destination on the right

#26 - 6:09 AM - 23 Elmer Rd

2 Pickup



Continue north on ELMER RD

481 ft



Destination on the left

#27 - 6:09 AM - 61 Elmer Rd

2 Pickup



Continue north on ELMER RD

0.12 mi



Turn left on LA HWY 112

3.19 mi



Destination on the right

#28 - 6:15 AM - Oak Hill High School / 7362 Highway 112

44 Dropoff

Run - OAK HILL HS AM 04

8/8/2022 - 5/22/2023

Driver: JONES, SYMENTHA K

Vehicle: 18-07

Mon, Tue, Wed, Thu, Fri

Time: 1 hr 40 min

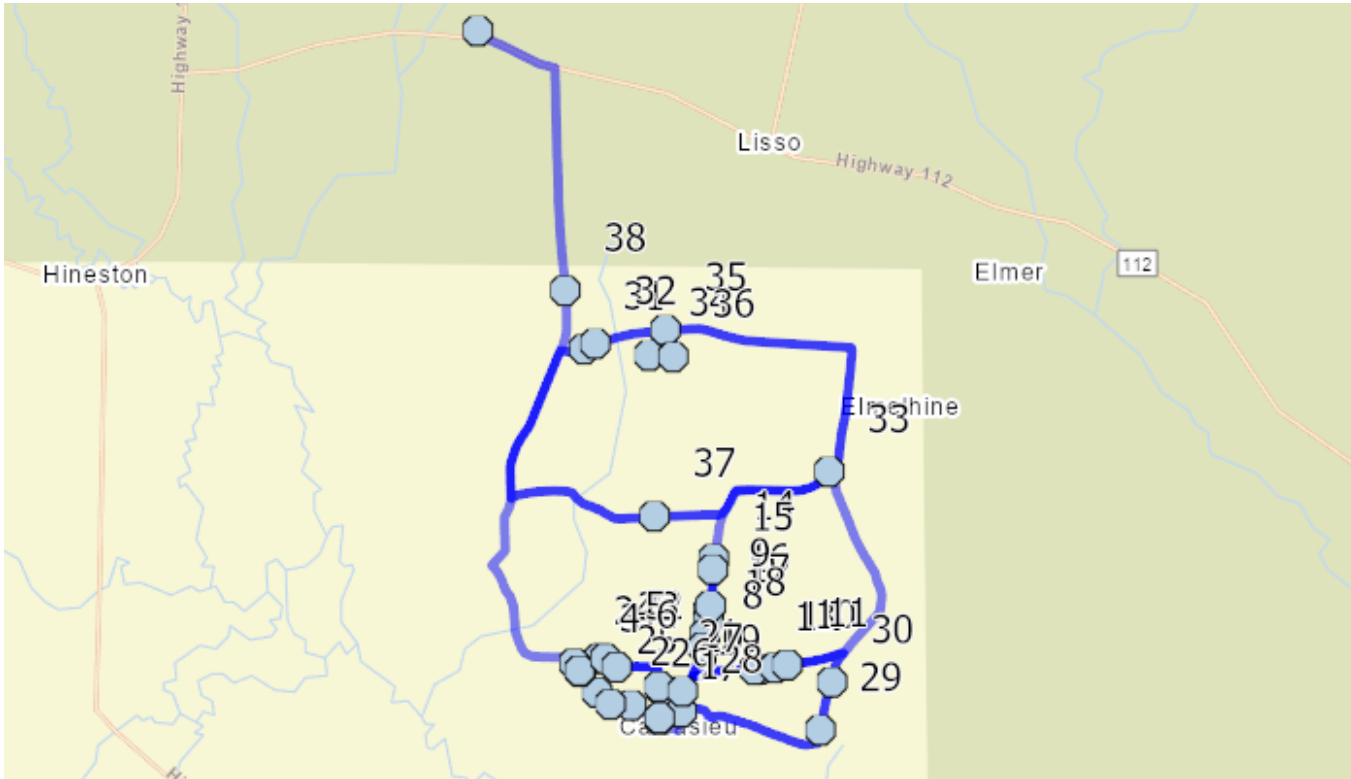
Distance: 29.32 mi

Student Crossing <X>

Students: 38 / 38

Description: RTE. 21-058

Map



#1 - 4:34 AM - 973 LA-461

2 Pickup



Go west on LA HWY 461

0.29 mi

Destination on the left

#2 - 4:36 AM - 910 Highway 461

1 Pickup



Continue northwest on LA HWY 461

0.26 mi

Destination on the right

#3 - 4:37 AM - 857 LA-461

1 Pickup



Destination on the right

#4 - 4:37 AM - 857 LA-461

1 Pickup



Continue northwest on LA HWY 461

493 ft

Make sharp right on GOODMAN RD

0.20 mi

Destination on the left

#5 - 4:39 AM - 41 Goodman Rd

2 Pickup



Continue southeast on GOODMAN RD

418 ft

Destination on the right

#6 - 4:40 AM - 117 Goodman Rd

1 Pickup



Go east on GOODMAN RD

0.48 mi

Destination on the right

#7 - 4:41 AM - 156 Goodman Rd

1 Pickup



Continue east on GOODMAN RD

131 ft

Turn left on ELMER RD

0.26 mi

Destination on the right

#8 - 4:43 AM - 695 Elmer Rd, Elmer, LA 71424

1 Pickup



Continue north on ELMER RD

0.24 mi

Destination on the right

#9 - 4:44 AM - 661 Elmer Rd

2 Pickup



Continue north on ELMER RD

0.68 mi

Turn right at J M BRODNAX RD to stay on ELMER RD

0.61 mi

Make sharp right on NESMITH RD

1.19 mi

Turn right on SUGARTOWN RD

0.40 mi

Destination on the left

#10 - 4:52 AM - 96 Sugartown Rd

2 Pickup



Continue west on SUGARTOWN RD

0.48 mi

Turn left on ELMER RD

0.19 mi

Turn left on HARRY RAY RD

0.82 mi

Turn left on NESMITH RD

0.53 mi

Make sharp left on SUGARTOWN RD

0.33 mi

Destination on the right

#11 - 5:01 AM - 111 Sugartown Rd

2 Pickup



Continue west on SUGARTOWN RD

0.16 mi

Destination on the left

#12 - 5:02 AM - 120 Sugartown Rd

1 Pickup



Go west on SUGARTOWN RD

165 ft

Destination on the left

#13 - 5:02 AM - 72 Sugartown Rd

2 Pickup



Go west on SUGARTOWN RD toward ELMER RD



























0.36 mi


























Make sharp right on ELMER RD








0.68 mi

Destination on the left

#14 - 5:06 AM - 598 Elmer Rd


-  Go south on ELMER RD 321 ft
-  Destination on the right
- #15 - 5:06 AM - 616 Elmer Rd**
-  Go south on ELMER RD 0.24 mi
-  Destination on the right
- #16 - 5:07 AM - 660 Elmer Rd**
-  Go south on ELMER RD 289 ft
-  Destination on the left
- #17 - 5:07 AM - 661 Elmer Rd**
-  Go south on ELMER RD 420 ft
-  Destination on the right
- #18 - 5:08 AM - 704 Elmer Rd**
-  Continue south on ELMER RD 0.34 mi
-  Turn right on GOODMAN RD 222 ft
-  Destination on the left
- #19 - 5:09 AM - 156 Goodman Rd**
-  Go west on GOODMAN RD 0.10 mi
-  Destination on the left
- #20 - 5:10 AM - 134 Goodman Rd**
-  Go northwest on GOODMAN RD 134 ft
-  Destination on the left
- #21 - 5:10 AM - 95 Goodman Rd**
-  Go northwest on GOODMAN RD 0.43 mi
-  Destination on the right
- #22 - 5:12 AM - 35 Goodman Rd**
-  Go west on GOODMAN RD 101 ft
-  Destination on the left
- #23 - 5:12 AM - 137 Goodman Rd**
- 2 Pickup
-  Continue west on GOODMAN RD 0.16 mi
-  Make sharp left on LA HWY 461 218 ft
-  Destination on the right
- #24 - 5:13 AM - 848 LA-461**
-  Go southeast on LA HWY 461 toward NELSON RD 0.21 mi
-  Destination on the left
- #25 - 5:14 AM - 915 LA-461**
- 1 Pickup
-  Continue east on LA HWY 461 0.22 mi
-  Destination on the left
- #26 - 5:15 AM - 943 LA-461**
- 2 Pickup

-  Go southeast on LA HWY 461 0.18 mi
-  Destination on the right
- #27 - 5:16 AM - 972 LA-461**
-  Go southeast on LA HWY 461 toward STROTHERS CROSSING RD / EAST RIVER RD 0.12 mi
-  Turn left on ELMER RD 0.11 mi
-  Destination on the left
- #28 - 5:17 AM - 806 Elmer Rd**
-  Go north on ELMER RD toward HARRY RAY RD 138 ft
-  Turn right on HARRY RAY RD 0.82 mi
-  Turn left on NESMITH RD 374 ft
-  Destination on the left
- #29 - 5:21 AM - 690 Nesmith Rd**
-  Go north on NESMITH RD 0.28 mi
-  Destination on the left
- #30 - 5:22 AM - 213 Nessmith Road**
2 Pickup
-  Go north on NESMITH RD toward SUGARTOWN RD 0.18 mi
-  Make sharp left on SUGARTOWN RD 0.87 mi
-  Turn left on ELMER RD 478 ft
-  Turn right on GOODMAN RD 0.78 mi
-  Continue on LA HWY 461 0.81 mi
-  Turn right on HARPER RD 1.31 mi
-  Turn right on HAVENS RD 0.14 mi
-  Destination on the left
- #31 - 5:34 AM - 281 Havens Road / 282 Havens Road**
-  Go northeast on HAVENS RD 363 ft
-  Destination on the left
- #32 - 5:34 AM - 341 Havens Rd**
1 Pickup
-  Continue east on HAVENS RD 1.47 mi
-  Turn right on BOYD RD 0.64 mi
-  Bear right on ELMER RD 434 ft
-  Destination on the left
- #33 - 5:42 AM - 408 Elmer Road**
5 Pickup

	Go west on ELMER RD toward J M BRODNAX RD	0.57 mi
	Turn left at J M BRODNAX RD to stay on ELMER RD	0.13 mi
	Bear right on FREY RD	1.28 mi
	Make sharp right on HARPER RD	0.90 mi
	Turn right on HAVENS RD	0.56 mi
	Turn right on J HILTON RD	0.14 mi
	Destination on the left	


#34 - 5:52 AM - 27 L Cedars Rd

1 Pickup

	Continue southwest on J HILTON RD	132 ft
	Make U-turn and go back on J HILTON RD	0.17 mi
	Turn right on HAVENS RD	268 ft
	Destination on the left	








#35 - 5:54 AM - 371 Havens Rd

2 Pickup

	Continue east on HAVENS RD	217 ft
	Turn right on L CEDARS RD	0.15 mi
	Destination on the left	


#36 - 5:55 AM - 23 L Cedars Rd

1 Pickup

	Go back north on L CEDARS RD	0.15 mi
	Turn right on HAVENS RD	1.02 mi
	Turn right on BOYD RD	0.64 mi
	Bear right on ELMER RD	0.65 mi
	Turn left at J M BRODNAX RD to stay on ELMER RD	0.13 mi
	Bear right on FREY RD	0.41 mi
	Destination on the right	




#37 - 6:04 AM - 122 Frey Rd

1 Pickup

	Continue west on FREY RD	0.87 mi
	Make sharp right on HARPER RD	1.24 mi
	Destination on the left	

#38 - 6:10 AM - 278 Harper Road

1 Pickup

	Go north on HARPER RD toward C WEATHERFORD RD	1.26 mi
	Turn left on LA HWY 112	0.47 mi
	Destination on the right	

#39 - 6:15 AM - Oak Hill High School / 7362 Highway 112

38 Dropoff

Run - OAK HILL HS AM 05

8/8/2022 - 5/22/2023

Driver: BONNETTE, STACY

Vehicle: 17-09

Mon, Tue, Wed, Thu, Fri

Time: 1 hr 44 min

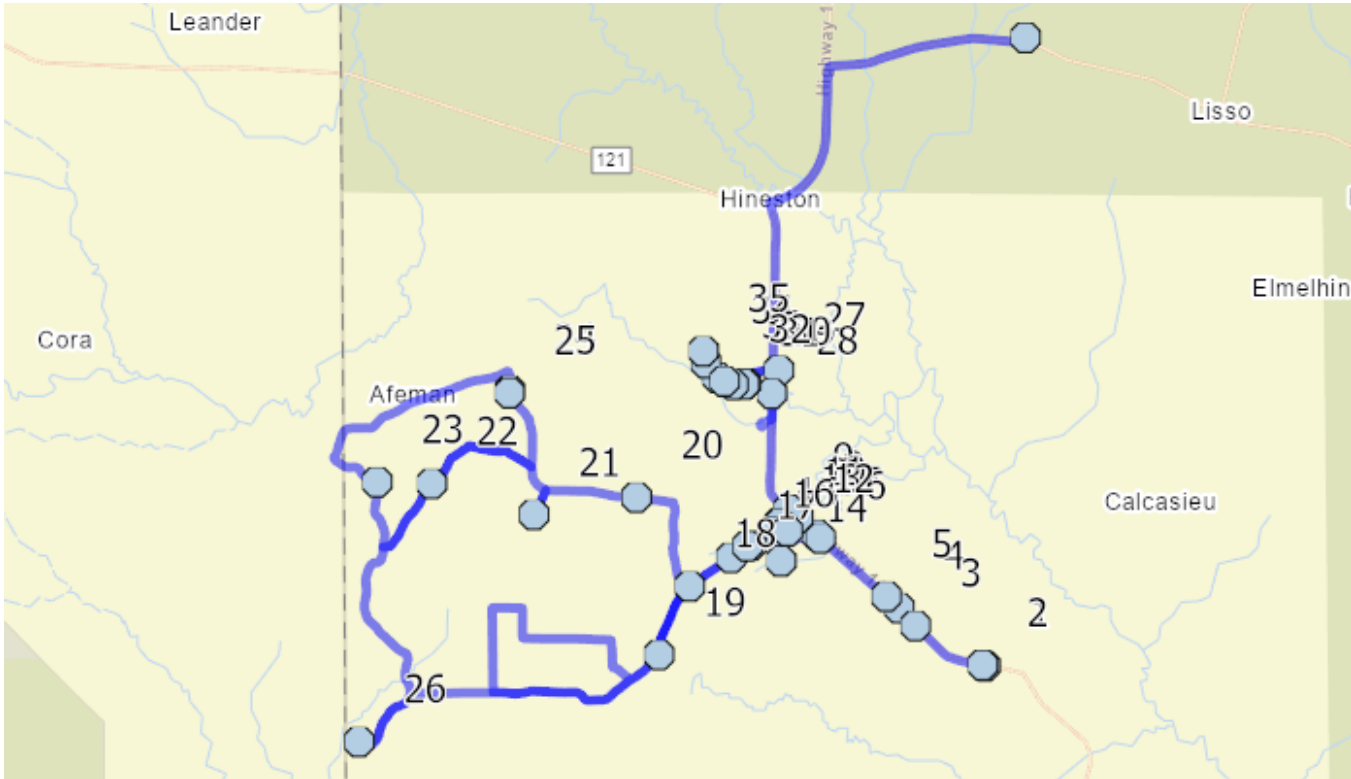
Distance: 35.42 mi

Student Crossing <X>

Students: 32 / 32

Description: RTE. 21-157

Map



#1 - 4:31 AM - 8715 Highway 112

1 Pickup



Go west on LA HWY 112

120 ft

Destination on the right

#2 - 4:31 AM - 8803 LA-112

3 Pickup



Continue northwest on LA HWY 112

0.68 mi

Destination on the left

#3 - 4:33 AM - 8877 Highway 112

2 Pickup



Go northwest on LA HWY 112 toward R WEATHERFORD RD

0.20 mi

Destination on the right

#4 - 4:34 AM - 8637 LA-112



Continue northwest on LA HWY 112

0.15 mi

Destination on the right

#5 - 4:34 AM - 8607 LA-112































Go northwest on LA HWY 112 toward ENZLEY DAVIS RD

0.75 mi


Destination on the right

#6 - 4:35 AM - 8463 LA-112

1 Pickup







-  Continue northwest on LA HWY 112 245 ft
-  Destination on the right
- #7 - 4:36 AM - 8463 LA-112**
-  Go northwest on LA HWY 112 0.21 mi
-  Destination on the right
- #8 - 4:37 AM - 8425 LA-112**
-  Go northwest on LA HWY 112 toward L DAVIS 0.11 mi
-  Destination on the right
- #9 - 4:37 AM - 8397 LA-112**
-  Go northwest on LA HWY 112 toward PADGETT 425 ft
-  Make sharp left on PADGETT 0.17 mi
-  Destination on the right
- #10 - 4:38 AM - 22 Padgett Rd**
-  Go south on PADGETT 70 ft
-  Destination on the right
- #11 - 4:38 AM - PADGETT & LUTHER WARREN (N) / Luther Warren & Padgett**
-  Turn left on LUTHER WARREN 0.23 mi
-  Make U-turn and go back on LUTHER WARREN 0.14 mi
-  Destination on the left
- #12 - 4:40 AM - 37 Luther Warren Rd**
- 1 Pickup
-  Go northwest on LUTHER WARREN 464 ft
-  Turn left on PADGETT 293 ft
-  Bear left on JAMES DOUSAY 52 ft
-  Destination on the left
- #13 - 4:41 AM - 5 James Dousay Rd**
-  Continue south on JAMES DOUSAY 0.29 mi
-  Make U-turn and go back on JAMES DOUSAY 179 ft
-  Destination on the left
- #14 - 4:43 AM - 33 James Dousay Rd**
- 1 Pickup
-  Go north on JAMES DOUSAY 0.27 mi
-  Make sharp left on PADGETT 0.24 mi
-  Destination on the left
- #15 - 4:45 AM - 115 Padgett Rd**
-  Continue southwest on PADGETT 183 ft
-  Destination on the right
- #16 - 4:46 AM - 155 Padgett Rd**
- 3 Pickup
-  Continue southwest on PADGETT 0.17 mi
-  Destination on the right

#17 - 4:47 AM - 148 Padgett Rd

-  Go southwest on PADGETT 0.43 mi
-  Destination on the right

#18 - 4:48 AM - 51 Padgett Rd

1 Pickup

-  Go southwest on PADGETT toward FARMER CUTOFF 2.24 mi
-  Turn right 0.72 mi
-  Turn right 0.26 mi
-  Turn right 1.43 mi
-  Turn left on PADGETT 0.33 mi
-  Destination on the left





#19 - 5:03 AM - 950 Padgett / 499 Padgett

1 Pickup

-  Go north on PADGETT 0.60 mi
-  Turn left on FARMER CUTOFF 0.78 mi
-  Turn left on MORRISON 0.31 mi
-  Destination on the right






#20 - 5:08 AM - 226 Morrison Road

1 Pickup

-  Continue west on MORRISON 0.78 mi
-  Turn left on ALFRED GOLEMAN 0.27 mi
-  Make U-turn and go back on ALFRED GOLEMAN 200 ft
-  Destination on the left


#21 - 5:11 AM - 56 Alfred Goldman Road

1 Pickup

-  Continue northeast on ALFRED GOLEMAN 0.23 mi
-  Turn left on MORRISON 0.82 mi
-  Turn left on BUD'S CUTOFF 0.19 mi
-  Bear left on BUD BOUNDS 0.28 mi
-  Destination on the right

#22 - 5:17 AM - 56 Bud Bounds Rd

3 Pickup

-  Continue southwest on BUD BOUNDS 0.65 mi
-  Bear right 278 ft
-  Turn right on PILGRIM 0.57 mi
-  Destination on the right

#23 - 5:21 AM - 127 Pilgrim Road

1 Pickup

-  Go northwest on PILGRIM 0.45 mi
-  Turn right on LA HWY 463 1.75 mi
-  Turn right on AFFAMAN CUTOFF 0.17 mi
-  Destination on the left










#24 - 5:25 AM - 39 Affaman Cutoff Rd, Hineston, LA 71438

2 Pickup

-  Continue south on AFFAMAN CUTOFF 103 ft
-  Destination on the left


#25 - 5:26 AM - 43 Affaman Cutoff Rd

1 Pickup







-  Go south on AFFAMAN CUTOFF toward JESSIE FARMER 0.68 mi
-  Make sharp right on MORRISON 0.58 mi
-  Turn left on BUD'S CUTOFF 0.19 mi
-  Bear left on BUD BOUNDS 0.93 mi
-  Bear right 278 ft
-  Turn left on PILGRIM 1.53 mi
-  Continue on PADGETT 0.52 mi
-  Turn right 524 ft
-  Destination on the left

#26 - 5:38 AM - 950 Padgett Rd

1 Pickup

-  Go back east 524 ft
-  Turn left on PADGETT 4.61 mi
-  Turn left on LA HWY 112 1.18 mi
-  Turn right on B SERMONS RD 282 ft
-  Destination on the left

#27 - 5:53 AM - 15 B Sermons Rd

-  Go east on B SERMONS RD toward LA HWY 112 0.10 mi
-  Make U-turn and go back on B SERMONS RD 0.16 mi
-  Turn left on LA HWY 112 0.42 mi
-  Turn right on OSCAR ROBINSON RD 0.26 mi
-  Turn left on LA HWY 112 0.22 mi
-  Destination on the left

#28 - 5:57 AM - 8196 LA-112

1 Pickup

-  Continue north on LA HWY 112 0.22 mi
-  Turn left on LOUIS ROBINSON RD 0.29 mi
-  Destination on the left

#29 - 5:59 AM - 57 Louis Robinson Rd

1 Pickup

-  Go southwest on LOUIS ROBINSON RD 69 ft
-  Destination on the left

#30 - 5:59 AM - 57 L Robinson Rd

2 Pickup

-  Go west on LOUIS ROBINSON RD 485 ft
-  Destination on the left

#31 - 6:00 AM - 93 L Robinson Rd

1 Pickup



Go west on LOUIS ROBINSON RD

425 ft

Destination on the left

#32 - 6:01 AM - 99 L Robinson Rd

1 Pickup



Continue northwest on LOUIS ROBINSON RD

360 ft

Destination on the left

#33 - 6:02 AM - 99 Louis Robinson Rd



Continue northwest on LOUIS ROBINSON RD

0.17 mi

Destination on the left

#34 - 6:03 AM - 129 Louis Robinson Rd



Continue north on LOUIS ROBINSON RD

0.10 mi

Destination on the left

#35 - 6:04 AM - 129 L Robinson Rd

2 Pickup



Go north on LOUIS ROBINSON RD toward LA HWY 112

200 ft

Make U-turn and go back on LOUIS ROBINSON RD

0.85 mi

Turn left on LA HWY 112

1.41 mi

Turn right on LA HWY 121

1.38 mi

Turn right on LA HWY 112

1.70 mi

Destination on the left

#36 - 6:15 AM - Oak Hill High School / 7362 Highway 112

32 Dropoff

Run - OAK HILL HS AM 06

8/8/2022 - 5/22/2023

Driver: GOLEMAN, KAYLA

Vehicle: 21-20

Mon, Tue, Wed, Thu, Fri

Time: 1 hr 30 min

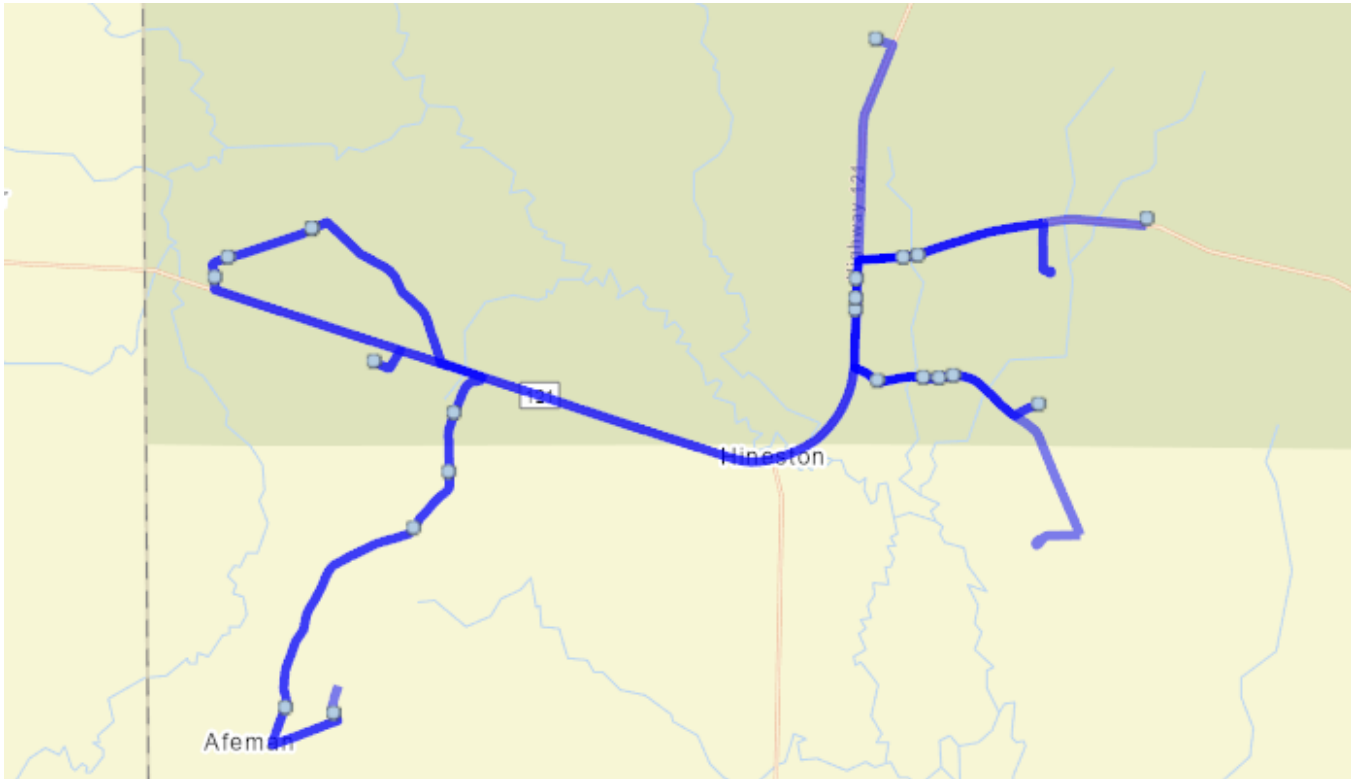
Distance: 37.66 mi

Student Crossing <X>

Students: 22 / 22

Description: RTE. 21-070

Map




#1 - 4:44 AM - 2133 LA-121

1 Pickup

-  Go east toward LA HWY 121 0.10 mi
-  Turn right on LA HWY 121 1.28 mi
-  Turn left on LA HWY 112 1.10 mi
-  Turn right on SANDY LN 0.30 mi
-  Turn right to stay on SANDY LN 0.36 mi
-  Turn left on LA HWY 112 0.84 mi
-  Destination on the left

#2 - 4:52 AM - 7621 LA-112

2 Pickup

-  Continue west on LA HWY 112 0.26 mi
-  Turn left on LA HWY 121 0.11 mi
-  Destination on the right

#3 - 4:54 AM - 1877 Hwy 121

3 Pickup

-  Continue south on LA HWY 121 0.11 mi
-  Destination on the right

#4 - 4:55 AM - 1855 LA-121

1 Pickup

-  Destination on the right

-  Continue south on LA HWY 121 0.40 mi
-  Turn left on LA HWY 461 0.43 mi
-  Destination on the left








#5 - 4:57 AM - 89 Highway 461

1 Pickup

-  Continue east on LA HWY 461 0.18 mi
-  Destination on the left

#6 - 4:58 AM - 123 Highway 461

1 Pickup

-  Continue southeast on LA HWY 461 1.24 mi
-  Make sharp right on GUICE RD 0.57 mi
-  Make sharp left on LA HWY 461 1.85 mi
-  Turn left on LA HWY 121 2.78 mi
-  Turn right on TOLBERT LOOP 1.09 mi
-  Turn left at BIG CREEK RD to stay on TOLBERT LOOP 501 ft
-  Destination on the right

#7 - 5:15 AM - 202 Tolbert Loop

2 Pickup

-  Continue southwest on TOLBERT LOOP 0.69 mi
-  Destination on the right






#8 - 5:18 AM - 215 Tolbert Loop

1 Pickup

-  Continue south on TOLBERT LOOP 368 ft
-  Turn left on LA HWY 121 1.13 mi
-  Turn right on JEANE 16 ft
-  Continue on CALVIN MERCHANT 0.21 mi
-  Destination on the right






#9 - 5:21 AM - 1080 Highway 121

1 Pickup

-  Go back northeast on CALVIN MERCHANT 0.21 mi
-  Continue on JEANE 16 ft
-  Turn right on LA HWY 121 0.50 mi
-  Turn right on CHESTER MERCHANT 1.04 mi
-  Destination on the right

#10 - 5:26 AM - 140 Chester Merchant Rd

2 Pickup

-  Continue southwest on CHESTER MERCHANT 1.64 mi
-  Make sharp left on LA HWY 463 0.40 mi
-  Turn left on HARDY AFFAMAN 0.22 mi
-  Make U-turn and go back on HARDY AFFAMAN 0.17 mi
-  Destination on the left

#11 - 5:33 AM - 542 LA-463

1 Pickup

-  Continue southeast on HARDY AFFAMAN 260 ft
-  Turn right on LA HWY 463 0.40 mi
-  Make sharp right on CHESTER MERCHANT 0.23 mi
-  Destination on the right


#12 - 5:35 AM - 500 Chester Merchant Rd

2 Pickup





-  Go northeast on CHESTER MERCHANT 1.82 mi
-  Destination on the left

#13 - 5:40 AM - 128 Chester Merchant Rd

2 Pickup

-  Continue north on CHESTER MERCHANT 0.35 mi
-  Destination on the left





#14 - 5:41 AM - 56 Chester Merchant Rd

-  Go northeast on CHESTER MERCHANT toward LA HWY 121 0.29 mi
-  Turn left on LA HWY 121 1.63 mi
-  Turn right on TOLBERT LOOP 0.25 mi
-  Destination on the left

#15 - 5:45 AM - 255 Tolbert Loop

-  Continue east on TOLBERT LOOP 0.51 mi
-  Destination on the left








#16 - 5:47 AM - 202 Tolbert Loop

-  Continue northeast on TOLBERT LOOP 504 ft
-  Turn right at BIG CREEK RD to stay on TOLBERT LOOP 1.09 mi
-  Turn left on LA HWY 121 3.11 mi
-  Destination on the left

#17 - 5:55 AM - 1855 Hwy 121 / 1839 Hwy 121

-  Continue north on LA HWY 121 0.28 mi
-  Turn right on LA HWY 112 0.35 mi
-  Destination on the right

#18 - 5:57 AM - 7588 Hwy 112 / 7592 Hwy 112

-  Go east on LA HWY 112 0.75 mi
-  Turn right on SANDY LN 0.30 mi
-  Turn right to stay on SANDY LN 0.36 mi
-  Turn left on LA HWY 112 1.10 mi
-  Turn left on LA HWY 121 0.62 mi
-  Turn left on LA HWY 461 0.16 mi
-  Destination on the left

#19 - 6:04 AM - 15 LA-461



Continue east on LA HWY 461

0.37 mi

Destination on the right

#20 - 6:05 AM - 106 LA-461

2 Pickup



Continue southeast on LA HWY 461

0.52 mi

Turn left on JACK MONK RD

0.16 mi

Destination on the left

#21 - 6:08 AM - 35 Jack Monk Rd



Go back southwest on JACK MONK RD

0.16 mi

Turn right on LA HWY 461

1.04 mi

Turn right on LA HWY 121

0.62 mi

Turn right on LA HWY 112

1.70 mi

Destination on the left

#22 - 6:15 AM - Oak Hill High School / 7362 Highway 112

22 Dropoff

Run - OAK HILL HS AM 07

8/8/2022 - 5/22/2023

Driver: TEAL, JACQUELINE

Vehicle: 21-12

Mon, Tue, Wed, Thu, Fri

Time: 1 hr 6 min

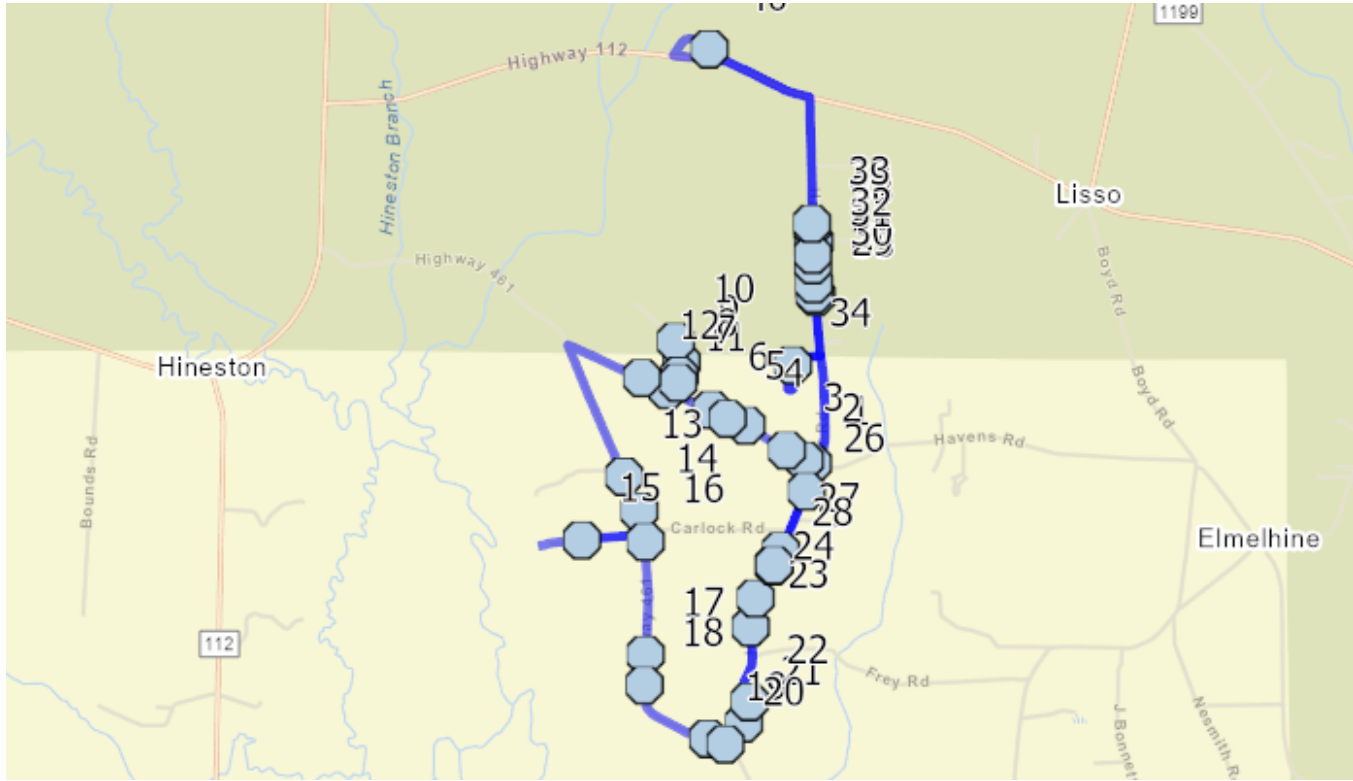
Distance: 16.21 mi

Student Crossing <X>

Students: 49 / 49

Description: RTE. 21-067

Map



#1 - 5:08 AM - 250 Havens Rd, #3B

1 Pickup



Go west on HAVENS RD

204 ft



Destination on the left

#2 - 5:09 AM - 238 Havens Rd

1 Pickup



Continue northwest on HAVENS RD

472 ft



Destination on the right

#3 - 5:10 AM - 221 Havens Rd

4 Pickup



Continue northwest on HAVENS RD

0.21 mi



Destination on the right

#4 - 5:11 AM - 213 Havens Rd

1 Pickup



Continue northwest on HAVENS RD

456 ft



Destination on the left

#5 - 5:12 AM - 184 Havens Rd

1 Pickup



Continue northwest on HAVENS RD




416 ft



Destination on the right

#6 - 5:13 AM - 143 Havens Rd

1 Pickup

-  Go northwest on HAVENS RD toward ED MILLER RD 0.17 mi
-  Turn right on ED MILLER RD 287 ft
-  Destination on the left

#7 - 5:14 AM - 101 Havens Rd

1 Pickup

-  Continue north on ED MILLER RD 160 ft
-  Destination on the left

#8 - 5:14 AM - 29 Ed Miller Rd

2 Pickup

-  Go north on ED MILLER RD 310 ft
-  Destination on the left


#9 - 5:15 AM - 27 Ed Miller Rd

2 Pickup

-  Continue north on ED MILLER RD 0.11 mi
-  Destination on the left

#10 - 5:16 AM - 55 Ed Miller Rd

2 Pickup

-  Go back south on ED MILLER RD 0.26 mi
-  Turn right on HAVENS RD 232 ft
-  Destination on the right

#11 - 5:18 AM - 101 Havens Rd

-  Go northwest on HAVENS RD 0.12 mi
-  Destination on the right

#12 - 5:19 AM - 91 Havens Rd

1 Pickup





-  Continue northwest on HAVENS RD 0.36 mi
-  Make sharp left on LA HWY 461 0.62 mi
-  Destination on the left

#13 - 5:22 AM - 395 LA-461

-  Continue southeast on LA HWY 461 0.16 mi
-  Destination on the left

#14 - 5:23 AM - 423 LA-461




1 Pickup

-  Go south on LA HWY 461 0.10 mi
-  Turn right on O V KENNEDY RD 0.47 mi
-  Make U-turn and go back on O V KENNEDY RD 0.20 mi
-  Destination on the right

#15 - 5:26 AM - 49 O V Kennedy Rd

1 Pickup

-

-  Go east on O V KENNEDY RD toward LA HWY 461 / CARLOCK RD 0.27 mi
-  Turn right on LA HWY 461 173 ft
-  Destination on the left

#16 - 5:27 AM - 447 Highway 461

1 Pickup

-  Continue south on LA HWY 461 0.49 mi
-  Destination on the right

#17 - 5:29 AM - 548 LA-461

1 Pickup

-  Continue south on LA HWY 461 0.13 mi
-  Destination on the right

#18 - 5:30 AM - 570 LA-461

1 Pickup

-  Continue southeast on LA HWY 461 0.40 mi
-  Destination on the right

#19 - 5:31 AM - 650 LA-461

1 Pickup


-  Continue east on LA HWY 461 466 ft
-  Destination on the right

#20 - 5:32 AM - 656 LA-461

3 Pickup

-  Turn left on HARPER RD 0.12 mi
-  Destination on the left

#21 - 5:33 AM - 579 Harper Rd

-  Go north on HARPER RD 469 ft
-  Turn right 127 ft
-  Destination on the left

#22 - 5:34 AM - 545 Harper Rd

-  Continue east 310 ft
-  Make U-turn and go back 437 ft
-  Turn right on HARPER RD 0.34 mi
-  Destination on the left

#23 - 5:36 AM - 490 Harper Rd

2 Pickup


























-  Continue north on HARPER RD 0.13 mi
-  Destination on the left

#24 - 5:37 AM - 440 Harper Rd

1 Pickup

-  Go northeast on HARPER RD 0.16 mi
-  Destination on the left


#25 - 5:38 AM - 470 Harper Rd

-  Continue northeast on HARPER RD 0.36 mi
-  Destination on the right
- #26 - 5:39 AM - 349 Harper Rd**
- 4 Pickup
-  Go north on HARPER RD toward HAVENS RD 0.60 mi
-  Turn left on BROWNLEE RD 0.52 mi
-  Turn right on HARPER RD 0.89 mi
-  Destination on the right
- #27 - 5:46 AM - 482 Harper Rd**
- 1 Pickup
-  Continue south on HARPER RD 0.70 mi
-  Turn left 437 ft
-  Make U-turn and go back 437 ft
-  Turn right on HARPER RD 0.63 mi
-  Destination on the left
- #28 - 5:50 AM - 470 Harper Rd**
- 3 Pickup
-  Go north on HARPER RD toward CARLOCK RD 1.22 mi
-  Destination on the left
- #29 - 5:54 AM - 176 Harper Rd**
- 2 Pickup
-  Continue north on HARPER RD 231 ft
-  Destination on the left
- #30 - 5:55 AM - 166 Harper Rd**
- 2 Pickup
-  Continue north on HARPER RD 438 ft
-  Destination on the left
- #31 - 5:56 AM - 150 Harper Rd**
- 1 Pickup
-  Continue north on HARPER RD 237 ft
-  Destination on the left
- #32 - 5:56 AM - 146 Harper Rd**
- 1 Pickup
-  Continue north on HARPER RD 0.69 mi
-  Turn left on LA HWY 112 0.53 mi
-  Turn right on OAK HILL LOADING/UNLOADING LOOP 0.21 mi
-  Make sharp left on LA HWY 112 0.63 mi
-  Turn right on HARPER RD 0.55 mi
-  Destination on the right
- #33 - 6:04 AM - 112 Harper Rd**
- 2 Pickup

-  Continue south on HARPER RD 0.57 mi
-  Turn right on BROWNLEE RD 0.38 mi
-  Destination on the left

#34 - 6:08 AM - 24 Brownlee Rd

1 Pickup

-  Continue east on BROWNLEE RD 0.14 mi
-  Turn left on HARPER RD 0.26 mi
-  Destination on the right

#35 - 6:09 AM - 177 Harper Rd

-  Continue north on HARPER RD 211 ft
-  Destination on the left

#36 - 6:10 AM - 166 Harper Rd

-  Continue north on HARPER RD 0.18 mi
-  Destination on the left

#37 - 6:11 AM - 146 Harper Rd


-  Continue north on HARPER RD 82 ft
-  Destination on the right

#38 - 6:11 AM - HARPER RD & BENNY MELDER RD (SSE) / BENNY MELDER RD & HARPER RD

3 Pickup

-  Continue north on HARPER RD 350 ft
-  Destination on the left

#39 - 6:12 AM - 112 Harper Rd

-  Continue north on HARPER RD 0.57 mi
-  Turn left on LA HWY 112 0.47 mi
-  Destination on the right

#40 - 6:15 AM - Oak Hill High School / 7362 Highway 112

49 Dropoff

Run - OAK HILL HS AM 08

8/8/2022 - 5/22/2023

Driver: ALLEN, PEGGY

Vehicle:

Mon, Tue, Wed, Thu, Fri

Time: 2 hr 23 min

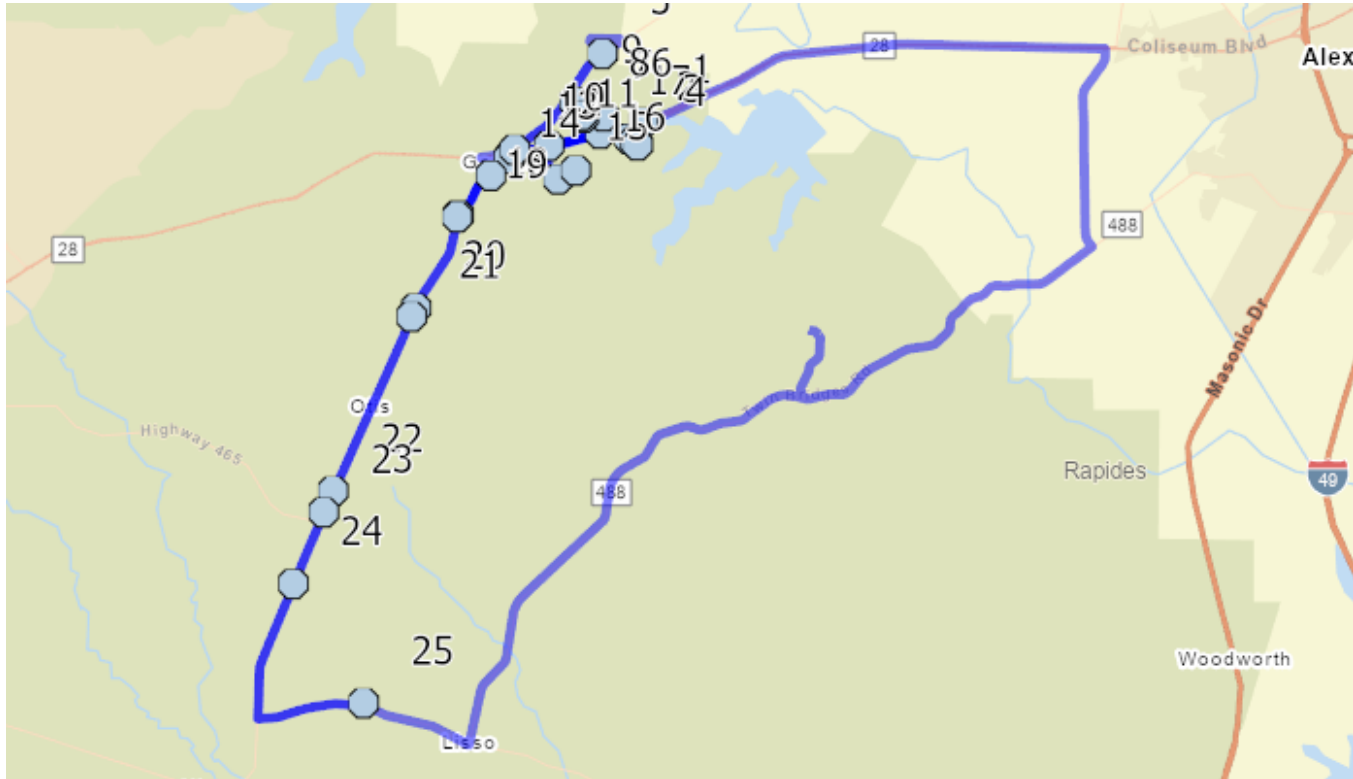
Distance: 77.78 mi

Student Crossing <X>

Students: 24 / 24














Description: RTE. 21-140

Map



#1 - 3:51 AM - 9689 Highway 28

1 Pickup

-  Go east on LA HWY 28 W toward DOGWOOD LN 7.52 mi
-  Turn right on MCKEITHEN DR 3.24 mi
-  Turn right on TWIN BRIDGES RD 5.43 mi
-  Turn right on FS RD 273 1.12 mi
-  Bear left 0.18 mi
-  Make U-turn and go back 0.18 mi
-  Bear right on FS RD 273 1.12 mi
-  Make sharp right on TWIN BRIDGES RD 8.45 mi
-  Turn right on LA HWY 112 3.48 mi
-  Turn right on LA HWY 121 9.90 mi
-  Turn right on LA HWY 28 W 1.71 mi
-  Turn right on WALKER CREEK RD 0.26 mi
-  Destination on the right

#2 - 5:06 AM - 62 Walker Creek Rd

2 Pickup

-  Continue southeast on WALKER CREEK RD 514 ft
-  Destination on the left


#3 - 5:07 AM - 65 Walker Creek Rd

1 Pickup

-  Continue southeast on WALKER CREEK RD 338 ft
-  Turn right 0.12 mi
-  Make U-turn and go back 498 ft
-  Destination on the left






#4 - 5:08 AM - 68 Walker Creek Rd / 68 Walker Creek Road

1 Pickup

-  Continue north 118 ft
-  Turn left on WALKER CREEK RD 0.44 mi
-  Turn left on LA HWY 28 W 1.70 mi
-  Turn right on LA HWY 121 2.17 mi
-  Destination on the left

#5 - 5:15 AM - 3918 LA-121

1 Pickup

-  Continue northeast on LA HWY 121 0.34 mi
-  Turn left on DELORJAN RD 0.64 mi
-  Make U-turn and go back on DELORJAN RD 0.64 mi
-  Turn right on LA HWY 121 1.20 mi
-  Turn left on LEAVINES RD 0.65 mi
-  Turn left on SHEVNIN RD 0.21 mi
-  Make U-turn and go back on SHEVNIN RD 366 ft
-  Destination on the left

#6 - 5:25 AM - 110 Shevnin Rd

1 Pickup

-  Continue southwest on SHEVNIN RD 0.14 mi
-  Turn right on LEAVINES RD 0.23 mi
-  Destination on the left



#7 - 5:27 AM - 291 Leavines Rd

3 Pickup

-  Continue northwest on LEAVINES RD 226 ft
-  Destination on the left


#8 - 5:27 AM - 283 Leavines Rd

2 Pickup

-  Go northwest on LEAVINES RD toward SHADOW WOOD DR 0.24 mi
-  Destination on the right





#9 - 5:29 AM - LEAVINES RD & SHADOW WOOD DR (SE)

1 Pickup

-  Continue northwest on LEAVINES RD 0.13 mi
-  Turn left on LA HWY 121 1.22 mi
-  Destination on the right

#10 - 5:31 AM - 3711 Hwy 121

3 Pickup

-  Go southwest on LA HWY 121 toward LA HWY 28 W 0.11 mi
-  Turn left on LA HWY 28 W 1.25 mi
-  Make U-turn at LEE JARRELL RD and go back on LA HWY 28 W 0.64 mi
-  Destination on the right

#11 - 5:35 AM - 10064 Hwy 28 West






2 Pickup

-  Continue west on LA HWY 28 W 0.61 mi
-  Turn left on LA HWY 121 219 ft
-  Destination on the right

#12 - 5:36 AM - 10127 Hwy 28 West









-  Go southwest on LA HWY 121 0.97 mi
-  Turn left 294 ft
-  Make U-turn and go back 294 ft
-  Turn right on LA HWY 121 0.91 mi
-  Destination on the left

#13 - 5:39 AM - 3696 Hwy 121 / 3691 Hwy 121

-  Go north on LA HWY 121 toward LA HWY 28 W 0.11 mi
-  Turn left on LA HWY 28 W 0.48 mi
-  Make U-turn at LA 28 and go back on LA HWY 28 W 0.50 mi
-  Turn right on LA HWY 121 0.49 mi
-  Destination on the right




#14 - 5:42 AM - 3645 Hwy 121

1 Pickup

-  Continue southwest on LA HWY 121 0.51 mi
-  Turn left 294 ft
-  Make U-turn and go back 294 ft
-  Turn right on LA HWY 121 1 mi
-  Turn right on LA HWY 28 W 0.57 mi
-  Turn right on WESTERN HILLS RD 0.43 mi
-  Turn right on WESTERN HEIGHTS DR 0.22 mi
-  Destination on the left

#15 - 5:48 AM - 50 Western Heights Dr

1 Pickup

-  Continue northeast on WESTERN HEIGHTS DR 0.26 mi
-  Turn right on WESTERN HILLS RD 0.14 mi
-  Destination on the right





#16 - 5:50 AM - 360 Western Hills Rd

2 Pickup

-  Go back northwest on WESTERN HILLS RD 0.80 mi
-  Turn right on LA HWY 28 W 0.87 mi
-  Destination on the left

#17 - 5:54 AM - 9835 LA-28

2 Pickup

-  Continue east on LA HWY 28 W 0.26 mi
-  Make U-turn at WALKER CREEK RD and go back on LA HWY 28 W 1.72 mi
-  Turn left on LA HWY 121 1.32 mi
-  Destination on the left

#18 - 5:59 AM - 3555 Hwy 121

-  Continue south on LA HWY 121 190 ft
-  Destination on the right

#19 - 6:00 AM - LA HWY 121 & NICHOLS RD (N)

-  Continue southwest on LA HWY 121 1.59 mi
-  Destination on the left

#20 - 6:02 AM - 3374 Sthy 121

-  Continue southwest on LA HWY 121 0.15 mi
-  Destination on the right

#21 - 6:02 AM - 3359 La Hwy 121

-  Continue southwest on LA HWY 121 3 mi
-  Destination on the right

#22 - 6:06 AM - 2613 LA-121

-  Continue southwest on LA HWY 121 0.36 mi
-  Destination on the right

#23 - 6:07 AM - 2581 LA-121

-  Continue southwest on LA HWY 121 1.22 mi
-  Destination on the right

#24 - 6:09 AM - 2345 LA-121

-  Continue south on LA HWY 121 2.22 mi
-  Turn left on LA HWY 112 1.70 mi
-  Destination on the left

#25 - 6:15 AM - Oak Hill High School / 7362 Highway 112

24 Dropoff

Run - OAK HILL HS AM 09

8/8/2022 - 5/22/2023

Driver: WILSON, PATTY L

Vehicle:

Mon, Tue, Wed, Thu, Fri

Time: 1 hr 16 min

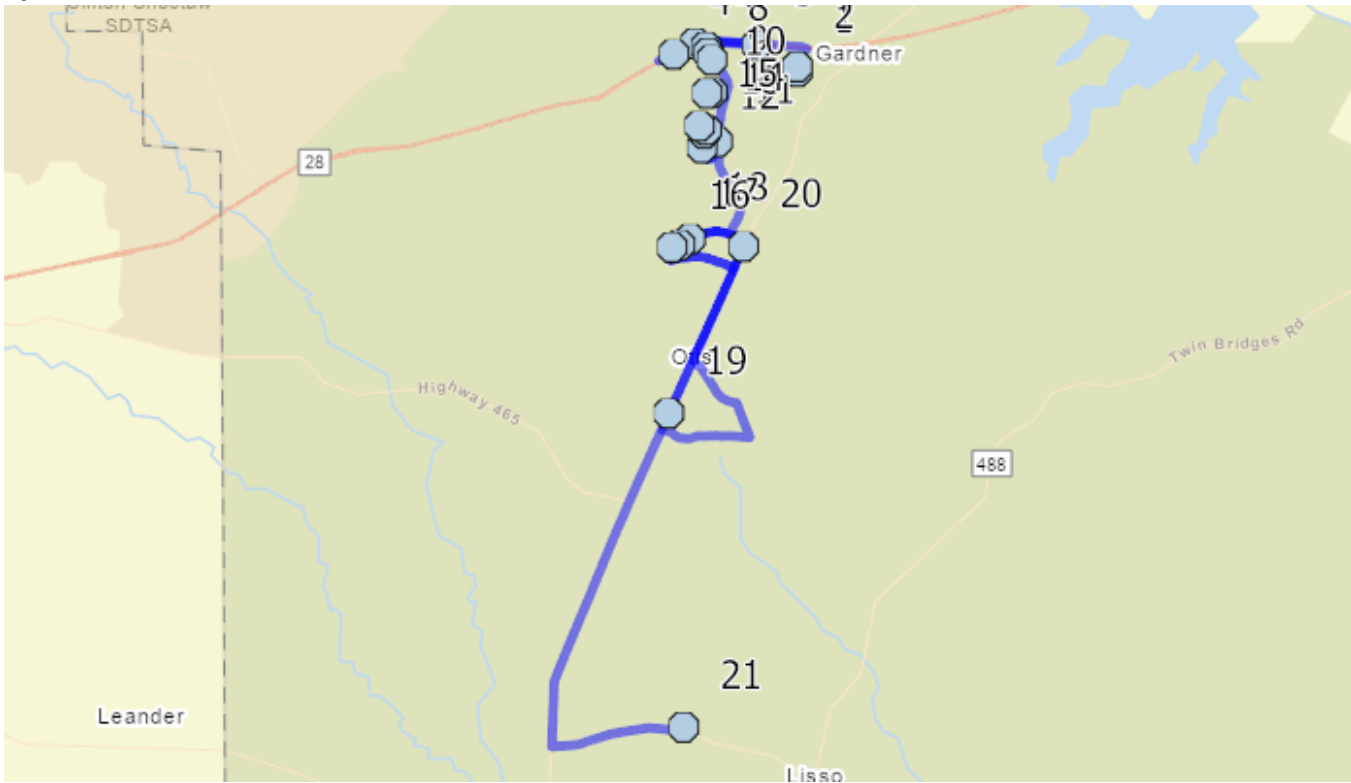
Distance: 32.71 mi

Student Crossing <X>

Students: 32 / 32

Description: RTE. 21-136

Map



#1 - 4:58 AM - 259 Jim Taylor Rd

3 Pickup

-  Go north on JIM TAYLOR RD 326 ft
-  Destination on the right



#2 - 4:59 AM - JIM TAYLOR RD & (SSE) / & Jim Taylor Rd

2 Pickup

-  Continue northeast on JIM TAYLOR RD 0.30 mi
-  Turn left on LA 28 1.58 mi
-  Make U-turn and go back on LA 28 0.17 mi
-  Destination on the right

#3 - 5:03 AM - 10543 Hwy 28 West

2 Pickup

-  Continue east on LA 28 0.12 mi
-  Make U-turn at ST CLAIR RD and go back on LA 28 0.66 mi
-  Make U-turn and go back on LA 28 0.23 mi
-  Destination on the right

#4 - 5:06 AM - 10601 LA-28

4 Pickup

-  Continue east on LA 28 1.09 mi
-  Destination on the right

#5 - 5:08 AM - 10409 LA-28

3 Pickup

-  Continue east on LA 28 437 ft
-  Make U-turn and go back on LA 28 0.77 mi
-  Turn left on ST CLAIR RD 477 ft
-  Destination on the right

#6 - 5:10 AM - 504 St Clair Rd

3 Pickup

-  Continue south on ST CLAIR RD 437 ft
-  Destination on the left


#7 - 5:11 AM - 511 St Clair Rd

1 Pickup

-  Continue southeast on ST CLAIR RD 500 ft
-  Destination on the right



#8 - 5:12 AM - ST CLAIR RD & M JOYCE RD (WNW) / M Joyce Rd & St Clair Rd

1 Pickup

-  Continue south on ST CLAIR RD 0.53 mi
-  Turn right on BUSH COLEMAN RD 0.17 mi
-  Destination on the right

#9 - 5:14 AM - 150 Bush Coleman Rd

1 Pickup

-  Continue south on BUSH COLEMAN RD 0.24 mi
-  Make U-turn and go back on BUSH COLEMAN RD 0.17 mi
-  Destination on the left

#10 - 5:16 AM - 158 Bush Coleman Rd


-  Continue east on BUSH COLEMAN RD 0.24 mi
-  Turn right on ST CLAIR RD 0.58 mi
-  Destination on the right

#11 - 5:19 AM - 656 St Clair Rd

1 Pickup

-  Continue south on ST CLAIR RD 0.12 mi
-  Turn right on DEWIL CEMETERY RD 0.27 mi
-  Turn right 0.11 mi
-  Destination on the left

#12 - 5:21 AM - 300 Dewil Cemetery Rd

-  Go back south 0.11 mi
-  Make sharp right on DEWIL CEMETERY RD 0.34 mi
-  Destination on the right

#13 - 5:23 AM - 121 Dewil Cemetery Rd

2 Pickup

-  Go back south 0.11 mi
-  Make sharp right on DEWIL CEMETERY RD 0.34 mi
-  Destination on the right












-  Continue northeast on DEWIL CEMETERY RD 292 ft
-  Turn left on L VANEK RD 31 ft
-  Destination on the left

#14 - 5:24 AM - 3L Vanek Ln

-  Continue northwest on L VANEK RD 0.21 mi
-  Make U-turn and go back on L VANEK RD 0.11 mi
-  Destination on the left

#15 - 5:26 AM - 100 Vanek Ln

4 Pickup

-  Go southeast on L VANEK RD toward DEWIL CEMETERY RD 0.11 mi
-  Turn right on DEWIL CEMETERY RD 0.66 mi
-  Make sharp right on ST CLAIR RD 1.37 mi
-  Turn right on LA HWY 121 0.44 mi
-  Turn right on ELMER FRAZIER RD 0.94 mi
-  Continue on ANTEE RD 0.92 mi
-  Turn right on ST CLAIR RD 0.19 mi
-  Turn right on LA HWY 121 0.44 mi
-  Turn right on ELMER FRAZIER RD 0.94 mi
-  Continue on ANTEE RD 496 ft
-  Destination on the left

#16 - 5:42 AM - 550 Antee Rd

2 Pickup

-  Continue east on ANTEE RD 0.10 mi
-  Destination on the right









#17 - 5:43 AM - 709 Antee Rd

1 Pickup

-  Continue northeast on ANTEE RD 0.15 mi
-  Destination on the left

#18 - 5:44 AM - 540 Antee Rd

2 Pickup

-  Continue east on ANTEE RD 0.56 mi
-  Turn right on ST CLAIR RD 0.19 mi
-  Turn right on LA HWY 121 1.70 mi
-  Turn left on WALKER CUTOFF RD 0.80 mi
-  Turn right on LA HWY 1199 0.47 mi
-  Make sharp right on OWEN MILLER RD 1.15 mi
-  Turn right on LA HWY 121 0.23 mi
-  Destination on the right

#19 - 5:55 AM - 2778 Hwy 121 Carlock Medical Center / 2790 Hwy 121

-  Continue northeast on LA HWY 121 1.99 mi
-  Turn left on ELMER FRAZIER RD 0.94 mi
-  Continue on ANTEE RD 0.92 mi
-  Turn right on ST CLAIR RD 0.19 mi
-  Turn right on LA HWY 121 0.13 mi
-  Destination on the left

#20 - 6:03 AM - 3356 La Hwy 121

-  Continue south on LA HWY 121 6.80 mi
-  Turn left on LA HWY 112 1.70 mi
-  Destination on the left

#21 - 6:15 AM - Oak Hill High School / 7362 Highway 112

32 Dropoff

Run - OAK HILL HS AM 10

8/8/2022 - 5/22/2023

Driver: GOLEMAN, DEBRA

Vehicle: 14-33

Mon, Tue, Wed, Thu, Fri

Time: 59 min

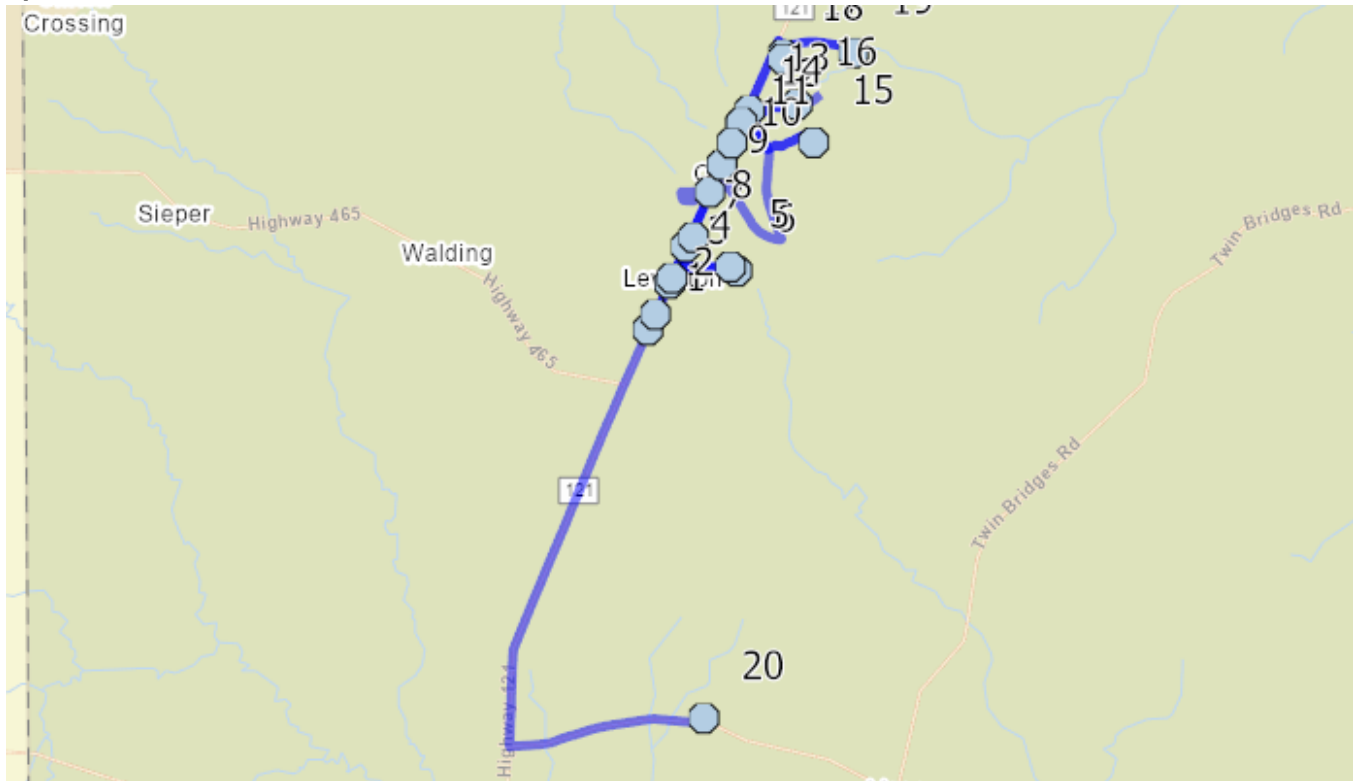
Distance: 22.98 mi

Student Crossing <X>

Students: 25 / 25

Description: RTE. 21-045

Map



#1 - 5:15 AM - 2613 Highway 121

1 Pickup



Go northeast on LA HWY 121

0.15 mi

Destination on the right

#2 - 5:16 AM - 2654 LA-121

1 Pickup



Continue northeast on LA HWY 121

0.29 mi

Destination on the right

#3 - 5:17 AM - 2740 LA-121



Go northeast on LA HWY 121 toward OWEN MILLER RD

271 ft

Destination on the right

#4 - 5:17 AM - 2748 LA-121

3 Pickup



Go northeast on LA HWY 121

0.11 mi

Turn right on SCARBROCK LN

0.55 mi









Make U-turn and go back on SCARBROCK LN

447 ft

Destination on the left




#5 - 5:21 AM - 78 Scarbrock Ln

2 Pickup

-  Go west on SCARBROCK LN toward LA HWY 121 0.46 mi
-  Turn right on LA HWY 121 0.72 mi
-  Make sharp left on POWELL RD 0.26 mi
-  Turn left on RICHEY LOOP 0.27 mi
-  Turn right on POWELL RD 0.10 mi
-  Make sharp right on LA HWY 121 0.72 mi
-  Turn left on SCARBROCK LN 0.55 mi
-  Destination on the right

#6 - 5:29 AM - 89 Owen Miller Rd

2 Pickup

-  Go west on SCARBROCK LN toward LA HWY 121 0.55 mi
-  Turn right on LA HWY 121 0.19 mi
-  Destination on the right

#7 - 5:32 AM - 2794 LA-121 / 2800 Hwy 121

3 Pickup

-  Go northeast on LA HWY 121 435 ft
-  Turn right 188 ft
-  Destination on the left


#8 - 5:33 AM - 2832 LA-121

1 Pickup

-  Continue east 328 ft
-  Make U-turn and go back 516 ft
-  Make sharp right on LA HWY 121 0.43 mi
-  Destination on the left

#9 - 5:35 AM - 2905 Highway 121

1 Pickup

-  Continue northeast on LA HWY 121 0.25 mi
-  Destination on the left

#10 - 5:36 AM - 2949 Highway 121

1 Pickup

-  Continue northeast on LA HWY 121 0.21 mi
-  Destination on the left

#11 - 5:36 AM - 2977 LA-121

3 Pickup

-  Continue northeast on LA HWY 121 0.16 mi
-  Destination on the left

#12 - 5:37 AM - 3029 Highway 121

1 Pickup

-  Continue northeast on LA HWY 121 0.16 mi
-  Make sharp right on LA HWY 1199 122 ft
-  Destination on the left

#13 - 5:38 AM - 11 Hwy 1199

-  Continue south on LA HWY 1199 1.15 mi
-  Turn right on WALKER CUTOFF RD 0.80 mi
-  Turn right on LA HWY 121 0.52 mi
-  Destination on the right

#14 - 5:44 AM - 3040 Highway 121







1 Pickup

-  Continue northeast on LA HWY 121 0.13 mi
-  Make sharp right on LA HWY 1199 0.39 mi
-  Turn left on F RD W 0.52 mi
-  Make U-turn and go back on F RD W 212 ft
-  Destination on the right

#15 - 5:48 AM - 94 F W Rd, #2

-  Continue west on F RD W 0.48 mi
-  Turn right on LA HWY 1199 0.27 mi
-  Turn right on SCALLENGER RD 0.42 mi
-  Destination on the left

#16 - 5:52 AM - 65 Scallenger Rd

-  Continue northeast on SCALLENGER RD 0.22 mi
-  Make U-turn and go back on SCALLENGER RD 0.64 mi
-  Make sharp right on LA HWY 1199 0.12 mi
-  Turn right on LA HWY 121 0.64 mi
-  Make sharp right on FS RD 272 and immediately turn right on BILL COLEMAN RD 0.14 mi
-  Destination on the left





#17 - 5:57 AM - 21 Bill Coleman Rd

3 Pickup

-  Go south on BILL COLEMAN RD 198 ft
-  Destination on the left





#18 - 5:58 AM - 21 B Coleman Rd

1 Pickup

-  Go south on BILL COLEMAN RD toward FS RD 272 0.11 mi
-  Make U-turn and go back on BILL COLEMAN RD 0.24 mi
-  Turn right on FS RD 272 0.65 mi
-  Destination on the left

#19 - 6:02 AM - 117 R Goleman Rd

1 Pickup

-  Go west on FS RD 272 toward BURROUGH CEMETERY RD 0.69 mi
-  Make sharp left on LA HWY 121 6.52 mi
-  Turn left on LA HWY 112 1.70 mi
-  Destination on the left

#20 - 6:15 AM - Oak Hill High School / 7362 Highway 112

25 Dropoff

Run - OAK HILL HS AM 11

8/8/2022 - 5/22/2023

Driver: MEYLIAN, MARILYN

Vehicle: 20-10

Mon, Tue, Wed, Thu, Fri

Time: 2 hr 9 min

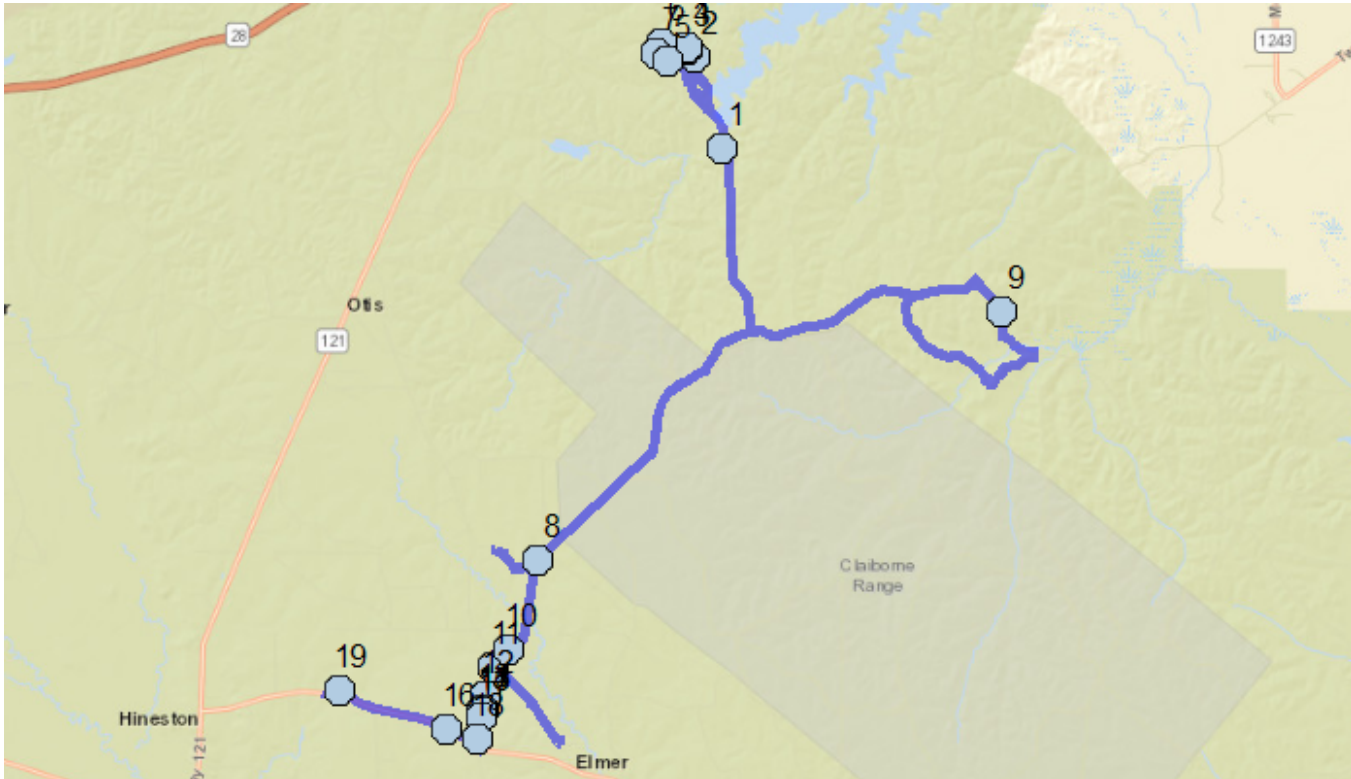
Distance: 46.7 mi

Student Crossing <X>








Students: 7 / 7

Description: RTE. 21-112









Map











#1 - 4:05 AM - 886 Valentine Lake Road

-  Go north on VALENTINE LAKE RD toward ALFRED MURPHY RD 0.55 mi
-  Turn left on OLD VALENTINE RD 0.53 mi
-  Bear right on DUNN RD 94 ft
-  Turn left on VANASSELBERG RD 0.43 mi
-  Turn left 0.24 mi
-  Turn right on VANASSELBERG RD 0.23 mi
-  Destination on the left




#2 - 4:12 AM - 48 Vanasselberg Rd, #5

-  Go southwest on VANASSELBERG RD toward DUNN RD 0.19 mi
-  Turn right on DUNN RD 94 ft
-  Bear left on OLD VALENTINE RD 0.53 mi
-  Turn left on VALENTINE LAKE RD 0.55 mi
-  Make sharp right on DUNN RD and immediately turn left on VANASSELBERG RD 0.44 mi
-  Turn left 0.24 mi
-  Turn right on VANASSELBERG RD 0.10 mi
-  Destination on the right

#3 - 4:20 AM - 93 Vanasselberg Rd

	Go south on VANASSELBERG RD toward DUNN RD	0.32 mi
	Turn right on DUNN RD	94 ft
	Bear left on OLD VALENTINE RD	0.53 mi
	Turn left on VALENTINE LAKE RD	0.55 mi
	Make sharp right on DUNN RD and immediately turn left on VANASSELBERG RD	0.44 mi
	Turn left	0.24 mi
	Turn right on VANASSELBERG RD	424 ft
	Destination on the left	

#4 - 4:28 AM - 80 Vanasselberg Rd / 80 VANASSELBERG ROAD

	Go south on VANASSELBERG RD toward DUNN RD	0.34 mi
	Turn right on DUNN RD and immediately turn right on VALENTINE LAKE RD	0.27 mi
	Destination on the right	

#5 - 4:30 AM - VALENTINE LAKE RD & T J MARLER RD (E) / T J MARLER RD & VALENTINE LAKE RD









6 Pickup

	Continue west on VALENTINE LAKE RD	43 ft
	Turn right on T J MARLER RD	0.14 mi
	Turn right	0.11 mi
	Destination on the left	







#6 - 4:33 AM - 485 Tj Marler Rd

	Go north toward T J MARLER RD	55 ft
	Make U-turn and go back	0.13 mi
	Make sharp right on T J MARLER RD	394 ft
	Destination on the left	






#7 - 4:34 AM - 473 T J Marler Road

	Go north on T J MARLER RD	0.14 mi
	Make U-turn and go back on T J MARLER RD	0.36 mi
	Turn left on VALENTINE LAKE RD	0.27 mi
	Make sharp right on DUNN RD	30 ft
	Bear left on OLD VALENTINE RD	0.53 mi
	Turn right on VALENTINE LAKE RD	2.85 mi
	Turn right on TWIN BRIDGES RD	3.93 mi
	Destination on the left	



#8 - 4:57 AM - 8036 Twin Bridges Road

	Go south on TWIN BRIDGES RD toward TERRELL CUTOFF RD	0.18 mi
	Turn right on TERRELL CUTOFF RD	0.65 mi
	Make sharp right at D BRISTER RD to stay on TERRELL CUTOFF RD	0.65 mi
	Turn left on TWIN BRIDGES RD	7.04 mi
	Turn right on CASTOR PLUNGE RD	0.52 mi
	Destination on the left	

#9 - 5:20 AM - 2 Blackie Price Rd

-  Continue southeast on CASTOR PLUNGE RD 0.71 mi
-  Turn right on HAMP SMITH RD 0.78 mi
-  Make sharp right on FS RD 273 1.68 mi
-  Turn left on TWIN BRIDGES RD 7.22 mi
-  Destination on the left

#10 - 5:46 AM - 8238 Twin Bridges Road

-  Go southwest on TWIN BRIDGES RD toward LA HWY 1199 0.29 mi
-  Destination on the left

#11 - 5:47 AM - 8321 Twin Bridges Road

-  Go south on TWIN BRIDGES RD 0.36 mi
-  Destination on the right

#12 - 5:48 AM - 8416 Twin Bridges Rd

-  Go south on TWIN BRIDGES RD 0.17 mi
-  Destination on the right




#13 - 5:49 AM - 8456 Twin Bridges Rd

-  Go south on TWIN BRIDGES RD 174 ft
-  Destination on the right






#14 - 5:49 AM - 8464 Twin Bridges Rd

-  Continue south on TWIN BRIDGES RD 63 ft
-  Destination on the right

#15 - 5:50 AM - 8441 Twin Bridges Road

-  Go south on TWIN BRIDGES RD toward BOYD RD / LA HWY 112 0.37 mi
-  Turn right on LA HWY 112 0.40 mi
-  Destination on the left

#16 - 5:52 AM - 7055 Hwy 112

-  Go west on LA HWY 112 toward HARPER RD 1.43 mi
-  Turn right on OAK HILL LOADING/UNLOADING LOOP 0.21 mi
-  Make sharp left on LA HWY 112 1.94 mi
-  Turn left on TWIN BRIDGES RD 0.32 mi
-  Destination on the right

#17 - 6:00 AM - 8445 Twin Bridges Rd

1 Pickup



- Go north on TWIN BRIDGES RD toward LA HWY 1199 0.69 mi
- Make sharp right on LA HWY 1199 1.25 mi
- Make sharp right at ELMER CEMETERY RD to stay on LA HWY 1199 348 ft
- Make sharp right on ANDRIES RD 0.18 mi
- Make sharp left on LA HWY 1199 348 ft
- Make sharp left at ELMER CEMETERY RD to stay on LA HWY 1199 1.25 mi
- Make sharp left on TWIN BRIDGES RD 0.95 mi
- Destination on the left

#18 - 6:12 AM - 8507 Twin Bridges Rd



- Go south on TWIN BRIDGES RD toward BOYD RD / LA HWY 112 306 ft
- Turn right on LA HWY 112 1.78 mi
- Destination on the right

#19 - 6:15 AM - Oak Hill High School / 7362 Highway 112
7 Dropoff

Run - OAK HILL HS AM 12

8/8/2022 - 5/22/2023

Driver: LANSDALE, JOSHUA

Vehicle:

Mon, Tue, Wed, Thu, Fri

Time: 1 hr 13 min

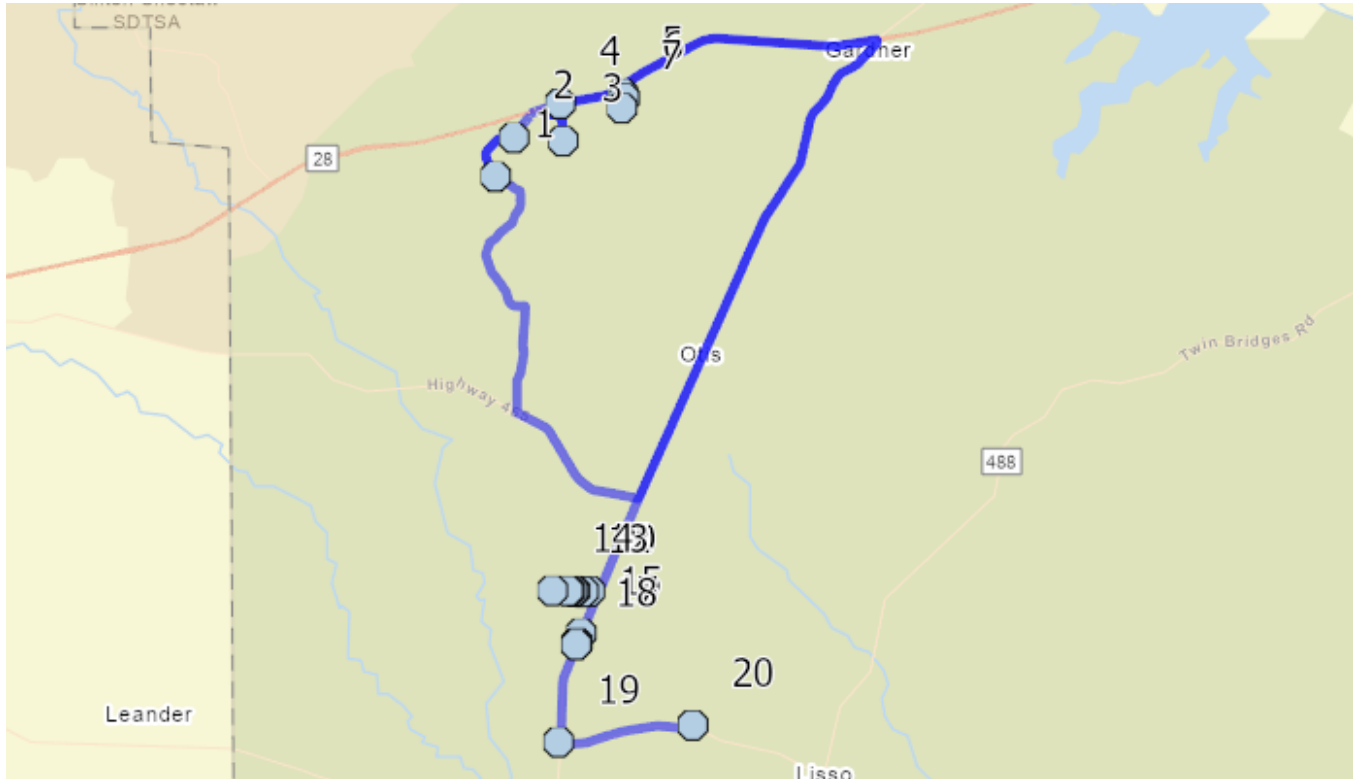
Distance: 38.5 mi

Student Crossing <X>

Students: 19 / 19



Description: RTE. 21-081

Map













#1 - 5:01 AM - IAN JOHNSON RD & HILLMAN COLEMAN RD (SE) / HILLMAN COLEMAN RD & IAN JOHNSON RD

1 Pickup





-  Go northeast on IAN JOHNSON RD toward HILLMAN COLEMAN RD 0.77 mi
-  Destination on the right

#2 - 5:04 AM - 155 Ian Johnson Rd

1 Pickup

-  Go northeast on IAN JOHNSON RD toward LA 28 0.38 mi
-  Turn right on LA 28 4.12 mi
-  Continue on LA HWY 28 W 0.48 mi
-  Turn right on LA HWY 121 6.61 mi
-  Turn right on LA HWY 465 1.99 mi
-  Turn right on IAN JOHNSON RD 1.36 mi
-  Turn left at CUTTS RD to stay on IAN JOHNSON RD 3.37 mi
-  Turn right on LA 28 0.25 mi
-  Make sharp right on WAYNE HEADRICK RD 0.57 mi
-  Destination on the left

#3 - 5:37 AM - 145 Headrick Rd

-  Continue south on WAYNE HEADRICK RD 450 ft
-  Make U-turn and go back on WAYNE HEADRICK RD 0.65 mi
-  Turn right on LA 28 0.15 mi
-  Destination on the right

#4 - 5:40 AM - 10983 LA-28

1 Pickup

-  Continue east on LA 28 0.78 mi
-  Turn right on OSCAR BRANCH 485 ft
-  Destination on the right

#5 - 5:42 AM - 108 Oscar Branch Rd

1 Pickup

-  Go south on OSCAR BRANCH 344 ft
-  Destination on the right

#6 - 5:43 AM - 114 Oscar Branch Rd

1 Pickup

-  Continue south on OSCAR BRANCH 0.18 mi
-  Make U-turn and go back on OSCAR BRANCH 256 ft
-  Destination on the left

#7 - 5:44 AM - 126 Oscar Branch Rd

1 Pickup

-  Continue north on OSCAR BRANCH 0.29 mi
-  Turn right on LA 28 2.93 mi
-  Continue on LA HWY 28 W 0.48 mi
-  Turn right on LA HWY 121 7.88 mi
-  Turn right on BOUNDS RD 0.12 mi
-  Destination on the right

#8 - 5:59 AM - 150 Bounds Rd

-  Continue west on BOUNDS RD 425 ft
-  Destination on the left

#9 - 6:00 AM - 163 Bounds Rd

-  Continue west on BOUNDS RD 0.11 mi
-  Destination on the right

#10 - 6:01 AM - 172 Bounds Rd

1 Pickup

-  Continue west on BOUNDS RD 95 ft
-  Destination on the right


#11 - 6:01 AM - 178 Bounds Rd




















3 Pickup

-  Continue west on BOUNDS RD 244 ft
-  Destination on the right

#12 - 6:02 AM - 174 Bounds Rd

1 Pickup

-  Destination on the right

-  Continue west on BOUNDS RD 113 ft
-  Destination on the right
- #13 - 6:03 AM - 176 Bounds Rd**
- 2 Pickup
-  Continue west on BOUNDS RD 0.21 mi
-  Make U-turn and go back on BOUNDS RD 92 ft
-  Destination on the left
- #14 - 6:04 AM - 216 Bounds Rd**
-  Continue east on BOUNDS RD 0.59 mi
-  Turn right on LA HWY 121 0.57 mi
-  Destination on the right
- #15 - 6:07 AM - 2183 LA-121**
- 3 Pickup
-  Continue southwest on LA HWY 121 0.13 mi
-  Destination on the right
- #16 - 6:08 AM - 2125 LA-121**
-  Continue southwest on LA HWY 121 156 ft
-  Destination on the right
- #17 - 6:09 AM - 2135 LA-121**
- 1 Pickup
-  Destination on the right
- #18 - 6:09 AM - LA HWY 121 & (N) / & La Hwy 121**
-  Continue south on LA HWY 121 1.26 mi
-  Turn right to stay on LA HWY 121 126 ft
-  Destination on the right
- #19 - 6:11 AM - 1911 LA-121**
- 2 Pickup
-  Go back east on LA HWY 121 126 ft
-  Turn right on LA HWY 121 and immediately turn left on LA HWY 112 1.72 mi
-  Destination on the left
- #20 - 6:15 AM - Oak Hill High School / 7362 Highway 112**
- 19 Dropoff

Run - OAK HILL HS AM 13

8/8/2022 - 5/22/2023

Driver: THOMPSON, TONYA

Vehicle:

Mon, Tue, Wed, Thu, Fri

Time: 1 hr 47 min

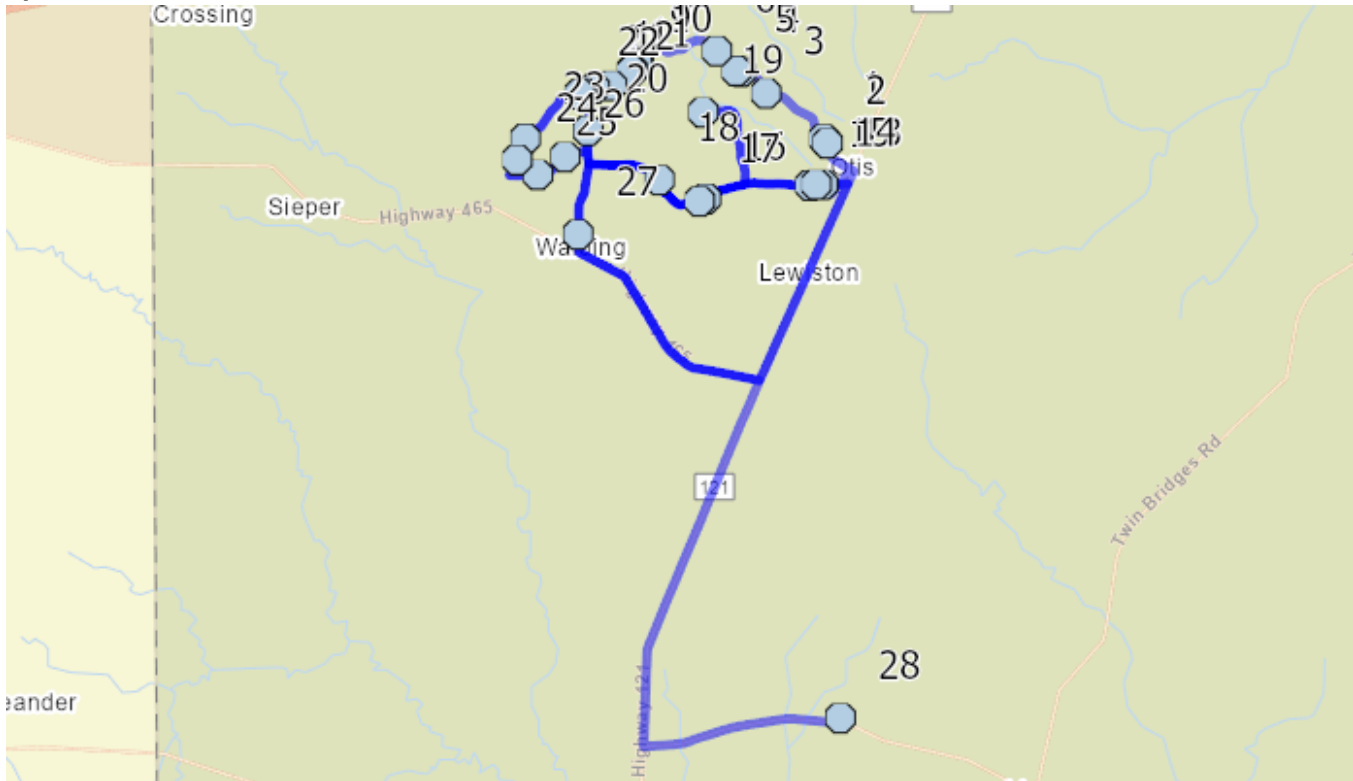
Distance: 40.8 mi

Student Crossing <X>


Students: 29 / 29

Description: RTE. 21-086

Map



#1 - 4:27 AM - 75 Cutts Rd

-  Go southeast on CUTTS RD 0.40 mi
-  Continue on WALKER CUTOFF RD 16 ft
-  Turn right on LA HWY 121 0.12 mi
-  Turn right on POWELL RD 451 ft
-  Make sharp right 0.17 mi
-  Turn left on CUTTS RD 0.34 mi
-  Destination on the left

#2 - 4:31 AM - 71 Cutts Rd

3 Pickup

-  Continue northwest on CUTTS RD 0.71 mi
-  Destination on the left

#3 - 4:33 AM - 209 Cutts Rd

2 Pickup

-  Go northwest on CUTTS RD 0.30 mi
-  Destination on the left

#4 - 4:35 AM - 277 Cutts Rd

5 Pickup

-  Go west on CUTTS RD 218 ft
-  Destination on the left

#5 - 4:36 AM - 281 Cutts Rd



Go northwest on CUTTS RD

0.25 mi



Destination on the left

#6 - 4:37 AM - 333 Cutts Rd

1 Pickup



Go west on CUTTS RD

0.82 mi



Destination on the left

#7 - 4:39 AM - 474 Cutts Rd



Go southwest on CUTTS RD

221 ft



Destination on the left

#8 - 4:40 AM - 511 Cutts Rd



Go southwest on CUTTS RD

354 ft



Destination on the right

#9 - 4:40 AM - 520 Cutts Rd



Go southwest on CUTTS RD

65 ft



Destination on the right

#10 - 4:41 AM - 279 Cutts Rd



Go southwest on CUTTS RD toward SAW MILL RD

0.24 mi



Destination on the left

#11 - 4:42 AM - 538 Cutts Rd

1 Pickup



Go west on CUTTS RD

0.16 mi



Destination on the right

#12 - 4:43 AM - 554 Cutts Rd



Go southwest on CUTTS RD toward IAN JOHNSON RD

292 ft



Turn left on IAN JOHNSON RD

0.60 mi



Turn left on POWELL RD

2.19 mi



Destination on the left

#13 - 4:50 AM - 65 Powell Rd

3 Pickup



Go east on POWELL RD toward RICHEY LOOP

0.11 mi



Turn right on RICHEY LOOP

0.27 mi



Turn left on POWELL RD

35 ft



Destination on the right

#14 - 4:52 AM - 100 Powell Rd

1 Pickup



Continue west on POWELL RD









281 ft



Destination on the left



#15 - 4:53 AM - 284 Powell Rd

1 Pickup

	Continue west on POWELL RD	2.08 mi
	Turn right on IAN JOHNSON RD	483 ft
	Turn left on HAROLD IVEY RD	0.74 mi
	Make sharp right on IRVIN LONG RD	0.90 mi
	Turn right on IAN JOHNSON RD	0.18 mi
	Turn right at CUTTS RD to stay on IAN JOHNSON RD	0.60 mi
	Turn left on POWELL RD	1.17 mi
	Destination on the right	







#16 - 5:08 AM - 276 Powell Rd

2 Pickup

	Go east on POWELL RD toward BENNETT RD	1.24 mi
	Make sharp right on LA HWY 121	1.83 mi
	Turn right on LA HWY 465	1.99 mi
	Turn right on IAN JOHNSON RD	0.76 mi
	Turn right on POWELL RD	1.11 mi
	Destination on the right	

#17 - 5:24 AM - 301 powell rd

1 Pickup

	Go east on POWELL RD toward BENNETT RD	1.30 mi
	Make sharp right on LA HWY 121	1.83 mi
	Turn right on LA HWY 465	1.99 mi
	Turn right on IAN JOHNSON RD	0.76 mi
	Turn right on POWELL RD	0.65 mi
	Destination on the right	





#18 - 5:39 AM - 318 Powell Rd

1 Pickup

	Continue east on POWELL RD	0.88 mi
	Turn left on BENNETT RD	0.96 mi
	Make U-turn and go back on BENNETT RD	391 ft
	Destination on the left	

#19 - 5:44 AM - 188 Bennett Rd

1 Pickup

	Go southeast on BENNETT RD toward POWELL RD	0.88 mi
	Turn right on POWELL RD	1.52 mi
	Turn right on IAN JOHNSON RD	0.28 mi
	Destination on the left	





















#20 - 5:51 AM - 750 Ian Johnson Rd

	Continue north on IAN JOHNSON RD	0.32 mi
	Turn left at CUTTS RD to stay on IAN JOHNSON RD	331 ft
	Destination on the right	

#21 - 5:53 AM - 615 Ian Johnson Rd

2 Pickup

	Continue north on IAN JOHNSON RD	0.32 mi
	Turn left at CUTTS RD to stay on IAN JOHNSON RD	331 ft
	Destination on the right	

-  Go west on IAN JOHNSON RD 145 ft
-  Destination on the left
- #22 - 5:53 AM - 625 Ian Johnson Rd**
-  Go west on IAN JOHNSON RD toward IRVIN LONG RD 476 ft
-  Turn left on IRVIN LONG RD 0.56 mi
-  Destination on the left
- #23 - 5:55 AM - 67 Harold Ivey Rd**
- 2 Pickup
-  Go south on IRVIN LONG RD 0.20 mi
-  Destination on the left
- #24 - 5:57 AM - 93 Irving Long Rd**
- 2 Pickup
-  Go southwest on IRVIN LONG RD toward HAROLD IVEY RD 0.14 mi
-  Make sharp left on HAROLD IVEY RD 0.24 mi
-  Destination on the left
- #25 - 5:58 AM - 65 Harold Ivey Rd**
-  Go northeast on HAROLD IVEY RD 0.30 mi
-  Destination on the left
- #26 - 5:59 AM - 103 Harold Ivey Rd**
-  Go east on HAROLD IVEY RD toward IAN JOHNSON RD 0.20 mi
-  Turn right on IAN JOHNSON RD 0.70 mi
-  Destination on the right
- #27 - 6:02 AM - 928 Ian Johnson Rd**
- 1 Pickup
-  Go south on IAN JOHNSON RD toward LA HWY 465 0.15 mi
-  Turn left on LA HWY 465 1.99 mi
-  Turn right on LA HWY 121 3.29 mi
-  Turn left on LA HWY 112 1.70 mi
-  Destination on the left
- #28 - 6:15 AM - Oak Hill High School / 7362 Highway 112**
- 29 Dropoff

Run - OAK HILL HS AM 14

8/8/2022 - 5/22/2023

Driver: CHEVALLIER, BRIDGETT

Vehicle: 21-16

Mon, Tue, Wed, Thu, Fri

Time: 1 hr 26 min

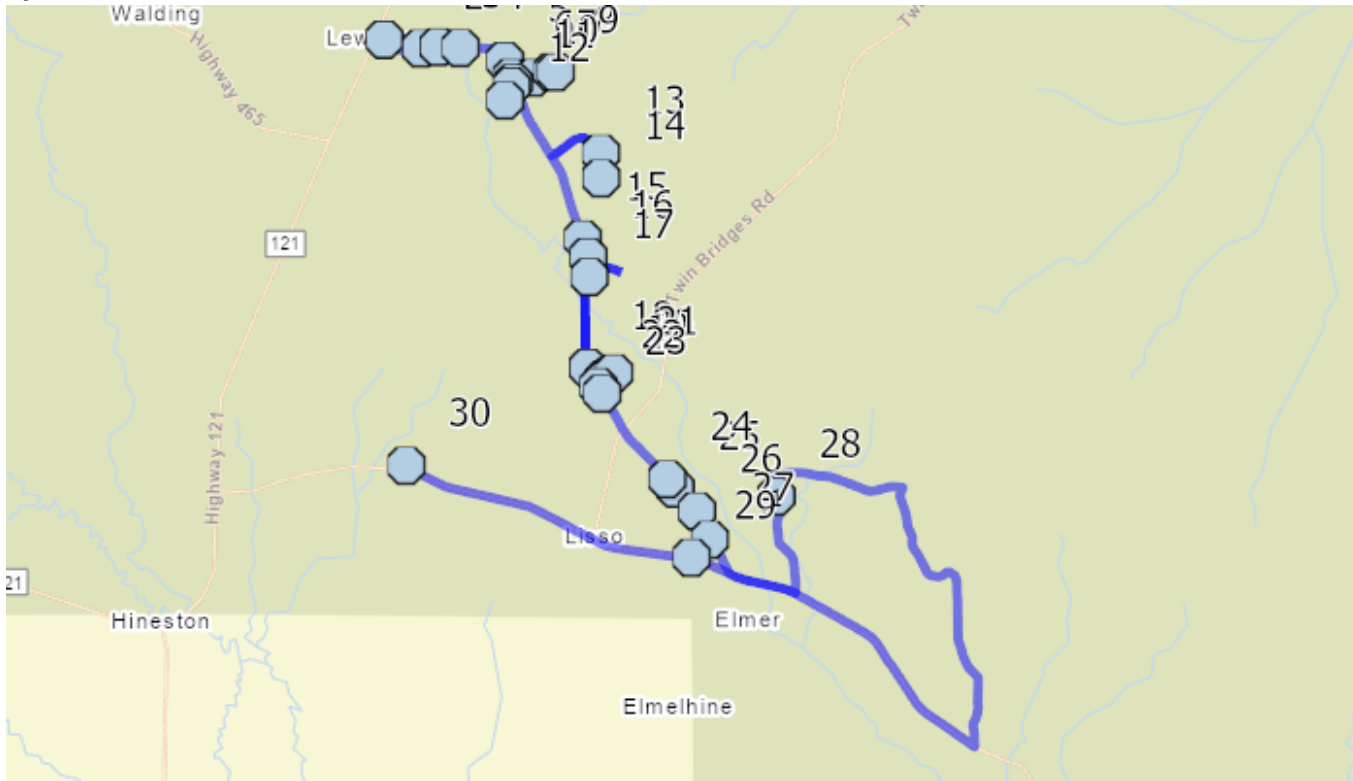
Distance: 28.78 mi

Student Crossing <X>

Students: 32 / 32

Description: RTE. 21-016

Map



#1 - 4:48 AM - 19 Owen Miller Rd

1 Pickup



Go east on OWEN MILLER RD toward EVAN COLEMAN RD

0.36 mi



Destination on the left

#2 - 4:49 AM - 71 Owen Miller Rd



Go east on OWEN MILLER RD

0.16 mi



Destination on the left

#3 - 4:50 AM - 91 Owen Miller Rd

4 Pickup



Continue east on OWEN MILLER RD

0.19 mi



Destination on the right

#4 - 4:51 AM - 180 Owen Miller Rd



Continue east on OWEN MILLER RD

0.36 mi



Turn right on LA HWY 1199

0.11 mi



Destination on the right

#5 - 4:53 AM - 330 LA-1199






Go south on LA HWY 1199

0.16 mi




Destination on the right

#6 - 4:53 AM - 380 LA-1199

-  Go south on LA HWY 1199 toward CLINT LEWIS RD 267 ft
-  Turn left on POU RD 0.19 mi
-  Destination on the left

#7 - 4:55 AM - 49 Pou Rd

-  Go east on POU RD 0.18 mi
-  Destination on the right

#8 - 4:56 AM - 110 Pou Rd




3 Pickup

-  Go east on POU RD 152 ft
-  Destination on the left

#9 - 4:57 AM - 81 Pou Rd

-  Go west on POU RD 0.40 mi
-  Turn right on LA HWY 1199 7 ft
-  Destination on the left







#10 - 4:59 AM - 390 LA-1199

-  Go north on LA HWY 1199 toward CLINT LEWIS RD 33 ft
-  Make sharp left on CLINT LEWIS RD 236 ft
-  Destination on the left

#11 - 5:00 AM - 11 Clint Lewis Rd

-  Go southwest on CLINT LEWIS RD 0.14 mi
-  Destination on the left

#12 - 5:00 AM - 39 Clint Lewis Rd






-  Go west on CLINT LEWIS RD toward LA HWY 1199 92 ft
-  Make U-turn and go back on CLINT LEWIS RD 0.20 mi
-  Make sharp right on LA HWY 1199 0.74 mi
-  Turn left on MAYO RD 0.50 mi
-  Bear right on RUBY MAYO RD 253 ft
-  Destination on the left

#13 - 5:05 AM - 29 Ruby Mayo Rd

-  Go south on RUBY MAYO RD 0.22 mi
-  Destination on the left

#14 - 5:06 AM - 53 Ruby Mayo Rd






























1 Pickup

-  Go southwest on RUBY MAYO RD toward MAYO RD 133 ft
-  Make U-turn and go back on RUBY MAYO RD 0.29 mi
-  Bear left on MAYO RD 0.50 mi
-  Turn left on LA HWY 1199 0.78 mi
-  Destination on the right

#15 - 5:11 AM - 686 LA-1199

1 Pickup

-  Destination on the right

-  Go south on LA HWY 1199 toward LEON BRODNAX RD 0.17 mi
-  Destination on the right
- #16 - 5:12 AM - 714 LA-1199**
 2 Pickup
-  Continue south on LA HWY 1199 0.18 mi
-  Destination on the left
- #17 - 5:13 AM - 759 LA-1199**
 1 Pickup
-  Go south on LA HWY 1199 0.81 mi
-  Destination on the left
- #18 - 5:16 AM - 915 LA-1199**
 1 Pickup
-  Go southeast on LA HWY 1199 toward TODD RD 0.15 mi
-  Turn left on TODD RD 0.32 mi
-  Make U-turn and go back on TODD RD 0.25 mi
-  Destination on the left
- #19 - 5:19 AM - 16 Todd Rd**
 1 Pickup
-  Go southwest on TODD RD toward LA HWY 1199 386 ft
-  Turn right on LA HWY 1199 1.05 mi
-  Turn right on TERRELL CUTOFF RD 0.28 mi
-  Make sharp right to stay on TERRELL CUTOFF RD 267 ft
-  Make sharp right at D BRISTER RD to stay on TERRELL CUTOFF RD 267 ft
-  Make sharp left to stay on TERRELL CUTOFF RD 0.28 mi
-  Turn left on LA HWY 1199 1.05 mi
-  Turn left on TODD RD 0.32 mi
-  Make U-turn and go back on TODD RD 0.19 mi
-  Destination on the right
- #20 - 5:28 AM - 27 Todd Rd**
 2 Pickup
-  Go southwest on TODD RD toward LA HWY 1199 0.13 mi
-  Turn right on LA HWY 1199 1.05 mi
-  Turn right on TERRELL CUTOFF RD 0.28 mi
-  Make sharp right to stay on TERRELL CUTOFF RD 267 ft
-  Make sharp right at D BRISTER RD to stay on TERRELL CUTOFF RD 267 ft
-  Make sharp left to stay on TERRELL CUTOFF RD 0.28 mi
-  Turn left on LA HWY 1199 1.05 mi
-  Turn left on TODD RD 0.18 mi
-  Destination on the left
- #21 - 5:37 AM - 45 Todd Rd**
 1 Pickup

-  Go east on TODD RD toward LA HWY 1199 0.14 mi
-  Make U-turn and go back on TODD RD 0.32 mi
-  Turn left on LA HWY 1199 168 ft
-  Destination on the right



#22 - 5:40 AM - 952 LA-1199

4 Pickup

-  Continue southeast on LA HWY 1199 373 ft
-  Destination on the right

#23 - 5:41 AM - 960 LA-1199 / 960 La Hwy 1199

2 Pickup





-  Go southeast on LA HWY 1199 toward TWIN BRIDGES RD 0.95 mi
-  Destination on the right

#24 - 5:44 AM - 1146 LA-1199

1 Pickup





-  Go southeast on LA HWY 1199 0.11 mi
-  Destination on the left

#25 - 5:45 AM - 1168 Hwy 1199

-  Go southeast on LA HWY 1199 toward ELMER CEMETERY RD 0.55 mi
-  Make sharp right at ELMER CEMETERY RD to stay on LA HWY 1199 0.28 mi
-  Turn right on BUTCH ANDRIES RD 247 ft
-  Destination on the left





#26 - 5:47 AM - 19 Butch Andries Rd

3 Pickup

-  Go southeast on BUTCH ANDRIES RD toward ANDRIES RD 0.17 mi
-  Make U-turn and go back on BUTCH ANDRIES RD 0.22 mi
-  Turn left on LA HWY 1199 0.28 mi
-  Destination on the right



#27 - 5:50 AM - LA HWY 1199 & ELMER CEMETERY RD (NW) / ELMER CEMETERY RD & LA HWY 1199

2 Pickup

-  Go southeast on LA HWY 1199 toward ELMER CEMETERY RD 0.35 mi
-  Bear left on LA HWY 112 0.60 mi
-  Turn left on TURNAGE RD 0.90 mi
-  Destination on the right

#28 - 5:55 AM - 33 Turnage Rd

1 Pickup

-  Go north on TURNAGE RD 0.20 mi
-  Turn right 1.15 mi
-  Turn right on TOMMY MELDER RD 2.66 mi
-  Make sharp right on LA HWY 112 3.09 mi
-  Destination on the right

#29 - 6:09 AM - 1290 LA-1199

1 Pickup

-  Destination on the right



Go west on LA HWY 112 toward BOYD RD / TWIN BRIDGES RD

2.67 mi

Destination on the right

#30 - 6:13 AM - Oak Hill High School / 7362 Highway 112

32 Dropoff

Run - OAK HILL HS AM 15

8/8/2022 - 5/22/2023

Driver: HOLT, SHARON

Vehicle: 18-16

Mon, Tue, Wed, Thu, Fri

Time: 1 hr 22 min

Distance: 30.28 mi

Student Crossing <X>

Students: 28 / 28

Description: RTE. 21-162

Map





#1 - 4:52 AM - 2311 LA-121



2 Pickup

-  Go north on LA HWY 121 211 ft
-  Destination on the right

#2 - 4:53 AM - LA HWY 121 & WALDING RD (S)

-  Continue northeast on LA HWY 121 0.20 mi
-  Turn right on LOTTSS RD 0.12 mi
-  Destination on the left

#3 - 4:54 AM - 25 Lotts Rd
























-  Continue east on LOTTSS RD 0.10 mi
-  Make U-turn and go back on LOTTSS RD 0.22 mi
-  Turn right on LA HWY 121 0.32 mi
-  Destination on the right






#4 - 4:56 AM - 2416 LA-121

2 Pickup

-  Continue north on LA HWY 121 305 ft
-  Destination on the right




#5 - 4:57 AM - 2422 LA-121, #C

-  Go northeast on LA HWY 121 413 ft
-  Destination on the right
- #6 - 4:57 AM - LA HWY 121 & GRAYSON MARLER RD (S) / Grayson Marler Rd & La Hwy 121**
- 3 Pickup
-  Continue north on LA HWY 121 0.11 mi
-  Destination on the right
- #7 - 4:58 AM - LA HWY 121 & (S) / & La Hwy 121**
- 2 Pickup
-  Continue northeast on LA HWY 121 0.52 mi
-  Turn right 394 ft
-  Destination on the right
- #8 - 5:00 AM - 2568 LA-121**
- 1 Pickup
-  Go back west 378 ft
-  Destination on the left
- #9 - 5:01 AM - 2568 LA-121**
- 1 Pickup
-  Turn left on LA HWY 121 448 ft
-  Turn right on LA HWY 465 0.21 mi
-  Destination on the right
- #10 - 5:02 AM - 24 LA-465**
- 1 Pickup
-  Continue northwest on LA HWY 465 1.19 mi
-  Destination on the left
- #11 - 5:05 AM - 281 LA-465**
- 1 Pickup
-  Continue northwest on LA HWY 465 156 ft
-  Destination on the right
- #12 - 5:06 AM - 286 LA-465**
- 1 Pickup
-  Continue west on LA HWY 465 1.87 mi
-  Destination on the right
- #13 - 5:11 AM - 668 LA-465**
- 2 Pickup
-  Go west on LA HWY 465 1.13 mi
-  Make sharp left on PRICE RD 384 ft
-  Turn left on CLINT WALKER RD 1.06 mi
-  Go back west on CLINT WALKER RD 216 ft
-  Destination on the left
- #14 - 5:18 AM - 200 Clint Walker Rd**
- 4 Pickup

-  Continue northwest on CLINT WALKER RD 1.01 mi
-  Turn left on PRICE RD 0.27 mi
-  Turn right on ROY WELCH RD 0.33 mi
-  Make U-turn and go back on ROY WELCH RD 35 ft
-  Destination on the left







#15 - 5:23 AM - 60 Roy Welch Rd

3 Pickup

-  Go north on ROY WELCH RD toward PRICE RD 0.32 mi
-  Make sharp right on PRICE RD 0.61 mi
-  Destination on the right

#16 - 5:26 AM - PRICE RD & MURRELL PRICE RD (NW) / Murrell Price Rd & Price Rd

1 Pickup

-  Make sharp right on MURRELL PRICE RD 0.41 mi
-  Make U-turn and go back on MURRELL PRICE RD 0.41 mi
-  Make sharp left on PRICE RD 0.96 mi
-  Make sharp right on LA HWY 465 2.45 mi
-  Turn right on DIXIE CHURCH RD 0.53 mi
-  Destination on the left




#17 - 5:39 AM - 79 Dixie Church Rd

1 Pickup

-  Go back northeast on DIXIE CHURCH RD 0.53 mi
-  Turn left on LA HWY 465 2.45 mi
-  Make sharp left on PRICE RD 1.77 mi
-  Turn right on JOHN WALLACE RD 0.17 mi
-  Destination on the right

#18 - 5:53 AM - 38 John Wallace Rd

2 Pickup

-  Go northeast on JOHN WALLACE RD toward PRICE RD 0.17 mi
-  Make sharp right on PRICE RD 0.15 mi
-  Destination on the left

#19 - 5:54 AM - 353 Price Road

1 Pickup

-  Continue southwest on PRICE RD 2.43 mi
-  Continue 0.29 mi
-  Turn left on BIG CREEK RD 1.22 mi
-  Continue on TOLBERT LOOP 1.09 mi
-  Turn left on LA HWY 121 3.40 mi
-  Turn right on LA HWY 112 1.70 mi
-  Destination on the left

#20 - 6:15 AM - Oak Hill High School / 7362 Highway 112

28 Dropoff