

Run - CAROLINE DORMON AM 01

8/5/2024 - 5/23/2025

Driver: GREEN, LARRY

Vehicle: 21-01

Mon, Tue, Wed, Thu, Fri

Time: 1 hr 2 min

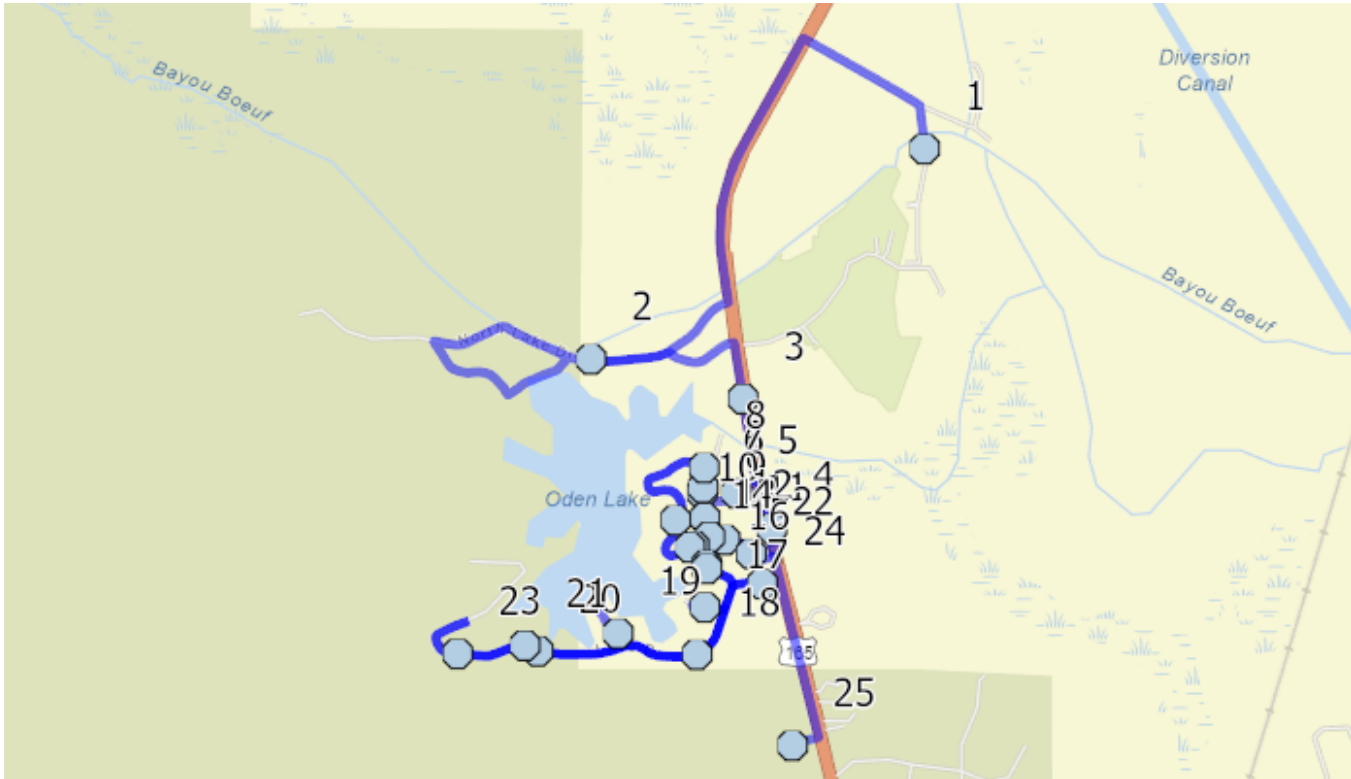
Distance: 14.16 mi

Student Crossing <X>

Students: 36 / 36

Description: RTE 21-109

Map



Start - 6:13 AM - Hayden R Lawrence Upper Elementary School / 646 Highway 1207








#1 - 6:13 AM - 985 Hidden Ridge Drive

2 Pickup

-  Go north on HIDDEN RIDGE DR 0.14 mi
-  Turn left to stay on HIDDEN RIDGE DR 0.42 mi
-  Turn left on LA HWY 165 S 0.89 mi
-  Turn right on Unknown 0.25 mi
-  Bear right on NORTH LAKE DR 0.25 mi
-  Destination on the right

#2 - 6:19 AM - 100 North Lake Drive

2 Pickup

-  Continue west on NORTH LAKE DR 382 ft
-  Turn left 0.23 mi
-  Turn right 0.31 mi
-  Make sharp right on NORTH LAKE DR 0.78 mi
-  Turn right at Unknown to stay on NORTH LAKE DR 0.23 mi
-  Turn right on LA HWY 165 S 0.18 mi
-  Destination on the left

#3 - 6:26 AM - 8688 Hwy 165 South

6 Pickup

-  Continue south on LA HWY 165 S 0.50 mi
-  Make U-turn at TALL TIMBER and go back on LA HWY 165 S 513 ft
-  Destination on the right

#4 - 6:28 AM - 8755 Hwy 165

3 Pickup

-  Continue north on LA HWY 165 S 0.17 mi
-  Turn left on TIMBER LAKE DR 462 ft
-  Destination on the right

#5 - 6:29 AM - 240 Timberlake Dr

1 Pickup

-  Go west on TIMBER LAKE DR 0.11 mi
-  Turn right on TIMBER RIDGE DR 138 ft
-  Destination on the left

#6 - 6:30 AM - 350 Timber Ridge Dr

1 Pickup

-  Go north on TIMBER RIDGE DR 80 ft
-  Destination on the left

#7 - 6:31 AM - 340 Timber Ridge Dr

-  Go north on TIMBER RIDGE DR 331 ft
-  Turn left on LAKE DR 117 ft
-  Destination on the left




#8 - 6:32 AM - 1105 Lake Dr

1 Pickup

-  Continue south on LAKE DR 0.60 mi
-  Turn left on DOGWOOD PASS 0.11 mi
-  Turn left on TIMBER RIDGE DR 281 ft
-  Destination on the left

#9 - 6:35 AM - 370 Timber Ridge Dr

1 Pickup

-  Go north on TIMBER RIDGE DR toward TIMBER LAKE DR 0.16 mi
-  Turn left on LAKE DR 0.43 mi
-  Destination on the right

#10 - 6:38 AM - 1170 Lake Dr

1 Pickup

-  Continue southeast on LAKE DR 0.36 mi
-  Turn left on TIMBER RIDGE DR 0.27 mi
-  Destination on the left


#11 - 6:41 AM - 394 Timber Ridge Dr

1 Pickup

-  Go northwest on TIMBER RIDGE DR 205 ft
-  Turn left on DOGWOOD PASS 131 ft
-  Destination on the left

#12 - 6:42 AM - 125 Dogwood Pass

2 Pickup

-  Continue southwest on DOGWOOD PASS 311 ft
-  Destination on the left

#13 - 6:42 AM - 175 Dogwood Pass

1 Pickup


-  Continue southwest on DOGWOOD PASS 58 ft
-  Destination on the right

#14 - 6:43 AM - 170 Dogwood Pass

-  Continue south on DOGWOOD PASS 97 ft
-  Turn left on LAKE DR 354 ft
-  Destination on the left

#15 - 6:44 AM - 1235 Lake Dr

2 Pickup


-  Continue southeast on LAKE DR 40 ft
-  Destination on the right

#16 - 6:45 AM - 1260 Lake Dr


2 Pickup

-  Continue south on LAKE DR 0.18 mi
-  Turn right on ROBIN RUN 333 ft
-  Destination on the left

#17 - 6:46 AM - 1007 Robin Run

-  Continue west on ROBIN RUN 149 ft
-  Turn right to stay on ROBIN RUN 0.13 mi
-  Turn right on LAKE DR 0.17 mi
-  Destination on the left

#18 - 6:48 AM - 1313 Lake Dr

-  Continue west on LAKE DR 0.24 mi
-  Turn right on DOC DR 0.13 mi
-  Turn right to stay on DOC DR 200 ft
-  Turn right to stay on DOC DR 456 ft
-  Destination on the left



#19 - 6:50 AM - 1006 Doc Dr

2 Pickup

-  Continue southeast on DOC DR 225 ft
-  Turn right on LAKE DR 0.27 mi
-  Destination on the left

#20 - 6:52 AM - 1381 Lake Dr

3 Pickup

-  Go west on LAKE DR 231 ft
-  Destination on the right


#21 - 6:53 AM - 1388 Lake Dr

2 Pickup

-  Go northwest on LAKE DR 0.43 mi
-  Make U-turn and go back on LAKE DR 1.42 mi
-  Turn right on DOGWOOD PASS 0.11 mi
-  Turn right on TIMBER RIDGE DR 0.14 mi
-  Destination on the right

#22 - 7:01 AM - 416 Timberridge Dr

2 Pickup








-  Continue southwest on TIMBER RIDGE DR 0.17 mi
-  Turn left on LAKE DR 1.03 mi
-  Destination on the left

#23 - 7:06 AM - 1392 Lake Dr

-  Continue north on LAKE DR 0.22 mi
-  Make U-turn and go back on LAKE DR 1.24 mi
-  Turn right on TIMBER RIDGE DR 443 ft
-  Turn right to stay on TIMBER RIDGE DR 123 ft
-  Destination on the right

#24 - 7:12 AM - 433 Timber Ridge Dr

1 Pickup

-  Go southeast toward TIMBER RIDGE DR 65 ft
-  Make U-turn and go back 188 ft
-  Turn right on TIMBER RIDGE DR 302 ft
-  Turn right on TALL TIMBER 330 ft
-  Turn right on LA HWY 165 S 0.58 mi
-  Turn right on C. Dormon Loading/Unloading 333 ft
-  Destination on the right

#25 - 7:15 AM - Caroline Dormon Junior High / 8908 La Hwy 165 S

36 Dropoff

End - 7:15 AM - LA HWY 28 E & JONES RD (SW) / JONES RD & LA HWY 28 E

Run - CAROLINE DORMON AM 02

8/5/2024 - 5/23/2025

Driver: RAMSEY, RHONDA

Vehicle: 14-01

Mon, Tue, Wed, Thu, Fri

Time: 38 min

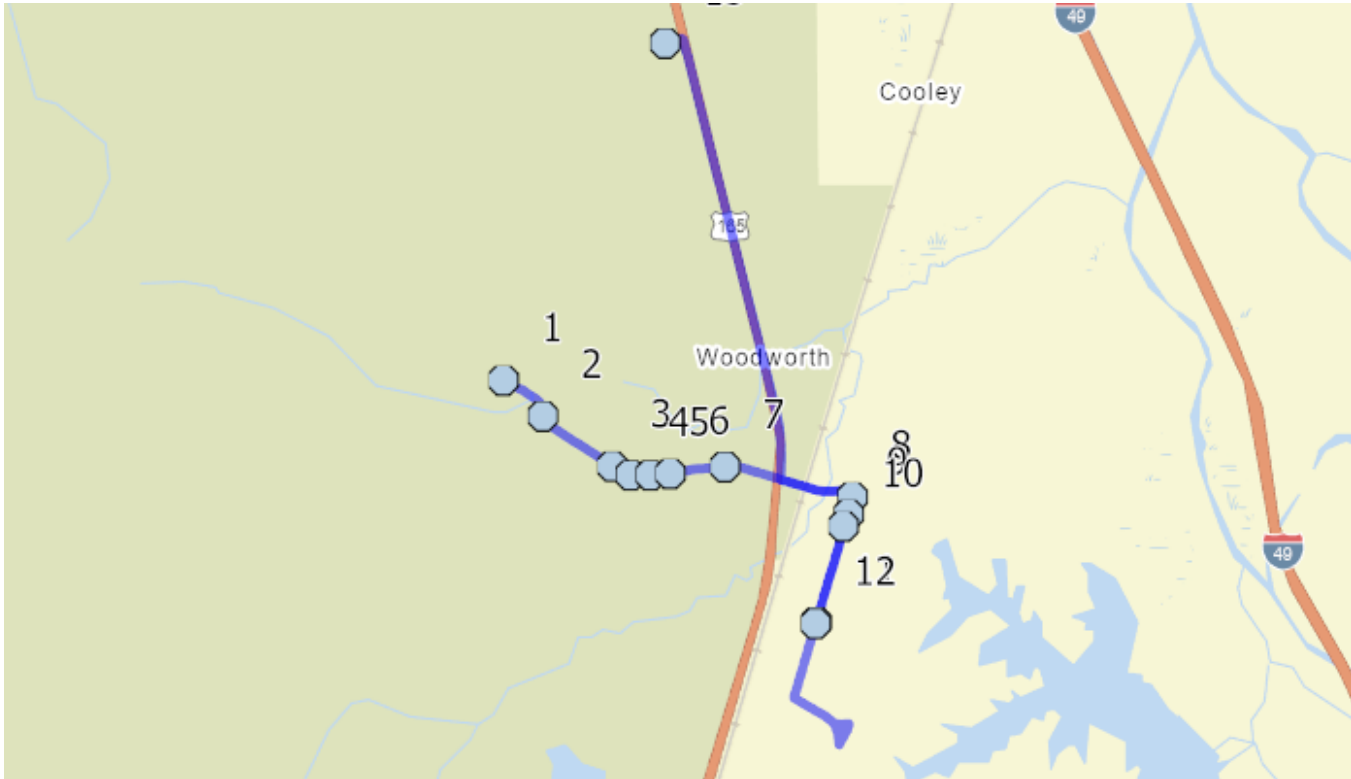
Distance: 8.21 mi

Student Crossing <X>

Students: 56 / 60

Description: RTE 21-078

Map



Start - 6:36 AM - Hayden R Lawrence Upper Elementary School / 646 Highway 1207

#1 - 6:36 AM - 328 Castor Plunge Rd

3 Pickup



Go southeast on CASTOR PLUNGE RD

0.31 mi

Destination on the right

#2 - 6:38 AM - CASTOR PLUNGE RD & MAISON RUE (NW)

14 Pickup



Continue southeast on CASTOR PLUNGE RD

0.46 mi

Destination on the right

#3 - 6:43 AM - CASTOR PLUNGE RD & OLD OAK (WNW)

10 Pickup



Continue southeast on CASTOR PLUNGE RD

0.11 mi

Destination on the right

#4 - 6:45 AM - 160 Castor Plunge Road / 153 Castor Plunge Road

2 Pickup



Continue east on CASTOR PLUNGE RD

0.11 mi



Destination on the right

#5 - 6:46 AM - CASTOR PLUNGE RD & BOUNDARY (WSW) / BOUNDARY & CASTOR PLUNGE RD





3 Pickup

 Continue east on CASTOR PLUNGE RD 0.11 mi
 Destination on the right

#6 - 6:47 AM - CASTOR PLUNGE RD & G & P (WSW) / Castor Plunge Rd & G & P & Guidry
9 Pickup

 Go east on CASTOR PLUNGE RD toward G & P / GUIDRY 0.30 mi
 Destination on the left

#7 - 6:50 AM - 60 Castor Plunge Rd
7 Pickup

 Go east on CASTOR PLUNGE RD toward LEBLANC 0.30 mi
 Continue on ROBINSON BRIDGE RD 0.42 mi
 Turn right on INDIAN CREEK RD 320 ft
 Destination on the right

#8 - 6:54 AM - 8 Indian Creek Rd
1 Pickup

 Continue south on INDIAN CREEK RD 501 ft
 Destination on the left


#9 - 6:55 AM - 33 Indian Creek Rd
1 Pickup

 Continue south on INDIAN CREEK RD 361 ft
 Destination on the right

#10 - 6:55 AM - 40 Indian Creek Rd / 40 INDIAN CREEK ROAD
2 Pickup

 Continue south on INDIAN CREEK RD 0.54 mi
 Destination on the left

#11 - 6:58 AM - 70 Indian Creek Rd
2 Pickup












 Destination on the left

#12 - 6:59 AM - 70 Indian Creek Rd
6 Dropoff

Unload

#12 - 6:59 AM - 70 Indian Creek Rd
2 Pickup

Load

	Go south on INDIAN CREEK RD	0.41 mi
	Turn left on CAMPGROUND RD	0.26 mi
	Turn left on FORESTRY RD	408 ft
	Turn right to stay on FORESTRY RD	0.13 mi
	Make sharp right on CAMPGROUND RD	0.38 mi
	Turn right on INDIAN CREEK RD	1.18 mi
	Turn left on ROBINSON BRIDGE RD	0.41 mi
	Turn right on LA HWY 165 S	2.32 mi
	Bear left on 165	0.11 mi
	Continue on C. Dormon Loading/Unloading	333 ft
	Destination on the right	

#13 - 7:15 AM - Caroline Dormon Junior High / 8908 La Hwy 165 S

54 Dropoff

End - 7:15 AM - 6603 Birch Trce

Run - CAROLINE DORMON AM 03

8/8/2022 - 5/22/2023

Driver: LAMM, ASHTON

Vehicle: 14-07

Mon, Tue, Wed, Thu, Fri

Time: 1 hr 2 min

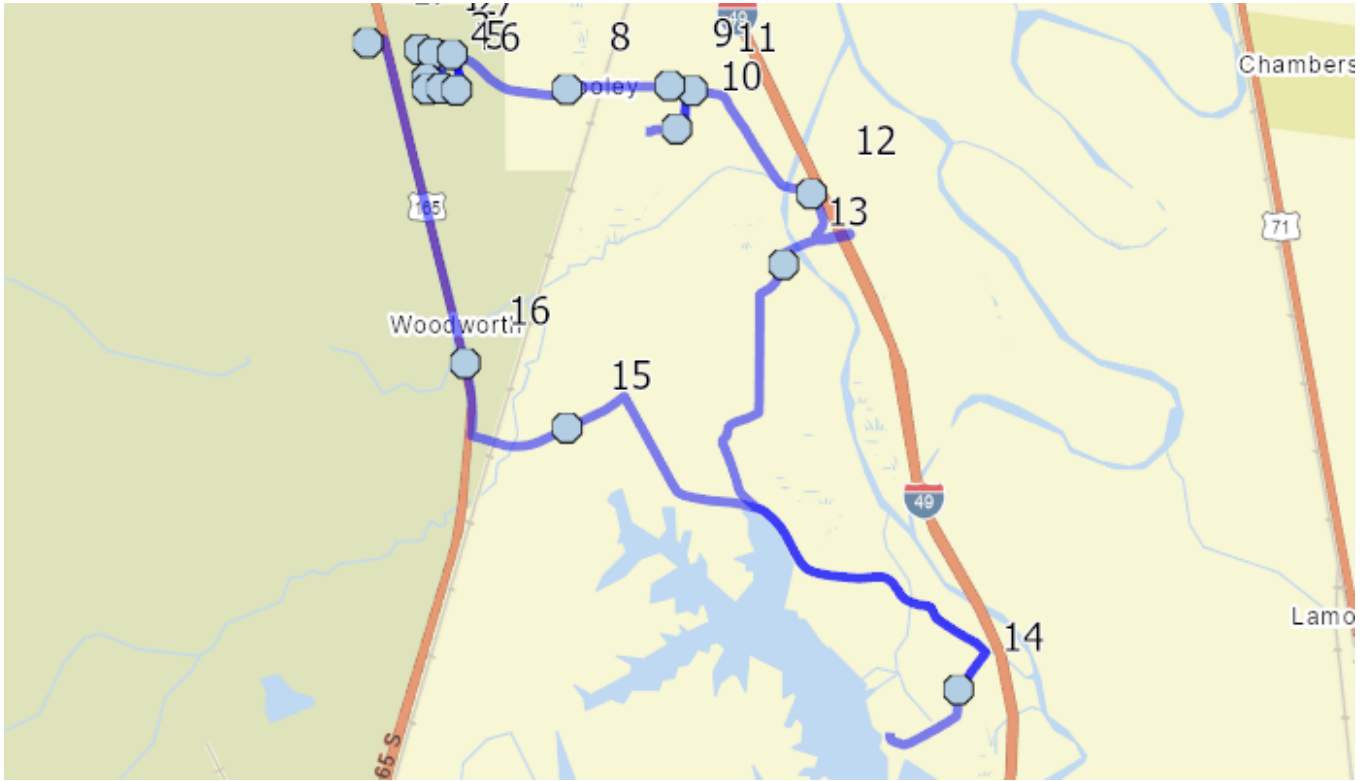
Distance: 18.5 mi

Student Crossing <X>

Students: 52 / 52



Description: RTE. 21-076

Map








#1 - 6:12 AM - 2131 Coulee Crossing Rd

1 Pickup





-  Go east on COULEE CROSSING RD toward CHRIS CROSSING 439 ft
-  Destination on the right

#2 - 6:13 AM - 2150 Coulee Crossing Rd

-  Go east on COULEE CROSSING RD toward RAMBLEVIEW LN / C NORMAND 0.15 mi
-  Turn right on RAMBLEVIEW LN 0.20 mi
-  Turn right on PATHWAY LN 0.19 mi
-  Turn right on CHRIS CROSSING 325 ft
-  Destination on the right

#3 - 6:16 AM - 1013 Chris Crossing / 1013 Chris Xing





7 Pickup

-  Go north on CHRIS CROSSING toward LAURA LN 293 ft
-  Turn right on LAURA LN 0.19 mi
-  Turn right on PATHWAY LN 453 ft
-  Destination on the right

#4 - 6:18 AM - PATHWAY LN & CHRIS CROSSING (ENE) / CHRIS CROSSING & PATHWAY LN

7 Pickup

-  Destination on the right

-  Go west on PATHWAY LN toward CHRIS CROSSING 43 ft
-  Turn right on CHRIS CROSSING 0.12 mi
-  Turn right on LAURA LN 0.18 mi
-  Destination on the right

#5 - 6:20 AM - LAURA LN & PATHWAY LN (NNW)

5 Pickup

-  Go south on LAURA LN toward PATHWAY LN 43 ft
-  Turn left on PATHWAY LN 472 ft
-  Destination on the right







#6 - 6:21 AM - PATHWAY LN & RAMBLEVIEW LN (WSW)

5 Pickup

-  Continue east on PATHWAY LN 43 ft
-  Turn left on RAMBLEVIEW LN 0.20 mi
-  Turn left on COULEE CROSSING RD 181 ft
-  Destination on the right

#7 - 6:22 AM - 2181 Coulee Crossing Rd

2 Pickup





-  Go west on COULEE CROSSING RD toward CHRIS CROSSING 0.13 mi
-  Turn left on CHRIS CROSSING 0.22 mi
-  Turn left on PATHWAY LN 0.19 mi
-  Turn left on RAMBLEVIEW LN 0.20 mi
-  Turn right on COULEE CROSSING RD 0.73 mi
-  Destination on the left

#8 - 6:28 AM - 2379 Coulee Crossing Rd

-  Go east on COULEE CROSSING RD toward THOMPSON RD 0.62 mi
-  Destination on the left

#9 - 6:31 AM - 2473 Coulee Crossing Rd

1 Pickup

-  Go east on COULEE CROSSING RD toward CLOVERDALE RD 511 ft
-  Turn right on CLOVERDALE RD 0.48 mi
-  Make U-turn and go back on CLOVERDALE RD 0.19 mi
-  Destination on the left



#10 - 6:34 AM - 2032 Cloverdale Rd

1 Pickup



-  Continue north on CLOVERDALE RD 0.29 mi
-  Turn right on COULEE CROSSING RD 220 ft
-  Destination on the right

#11 - 6:36 AM - 2510 Coulee Crossing Rd / 2510 COULEE CROSSING ROAD

2 Pickup

-  Go southeast on COULEE CROSSING RD toward BEARD RD 1.01 mi
-  Destination on the right

#12 - 6:40 AM - 2692 Coulee Crossing Rd

	Go south on COULEE CROSSING RD	0.32 mi
	Turn left on ROBINSON BRIDGE RD	0.21 mi
	Make U-turn at 73 and go back on ROBINSON BRIDGE RD	0.42 mi
	Turn left on BOB ODOM LP	390 ft
	Destination on the right	






#13 - 6:43 AM - BOB ODOM LP & ST ABIGAIL LN (N)

14 Pickup

	Continue southwest on BOB ODOM LP	0.23 mi
	Turn left on CHARLIE WISE RD	1.47 mi
	Bear left on FORESTRY RD	1.73 mi
	Turn right on TOBY LN	0.92 mi
	Make U-turn and go back on TOBY LN	0.65 mi
	Destination on the left	




#14 - 6:58 AM - 51 Toby Lane

3 Pickup

	Go northeast on TOBY LN toward FORESTRY RD	0.28 mi
	Turn left on FORESTRY RD	2.20 mi
	Continue	0.67 mi
	Turn left on ROBINSON BRIDGE RD	0.39 mi
	Destination on the right	

#15 - 7:08 AM - 778 Robinson Bridge Road

4 Pickup

	Go west on ROBINSON BRIDGE RD toward INDIAN CREEK RD	0.60 mi
	Turn right on LA HWY 165 S	0.43 mi
	Destination on the right	

#16 - 7:11 AM - LA HWY 165 S & BUTLER (SSE) / Butler & La Hwy 165 S

	Continue north on LA HWY 165 S	1.89 mi
	Bear left on 165	0.11 mi
	Continue on C. Dormon Loading/Unloading	333 ft
	Destination on the right	

#17 - 7:15 AM - Caroline Dormon Junior High / 8908 La Hwy 165 S

52 Dropoff

Run - CAROLINE DORMON AM 04

8/5/2024 - 5/23/2025

Driver: ALLEN, JOHNNY

Vehicle: 11-04

Mon, Tue, Wed, Thu, Fri

Time: 42 min

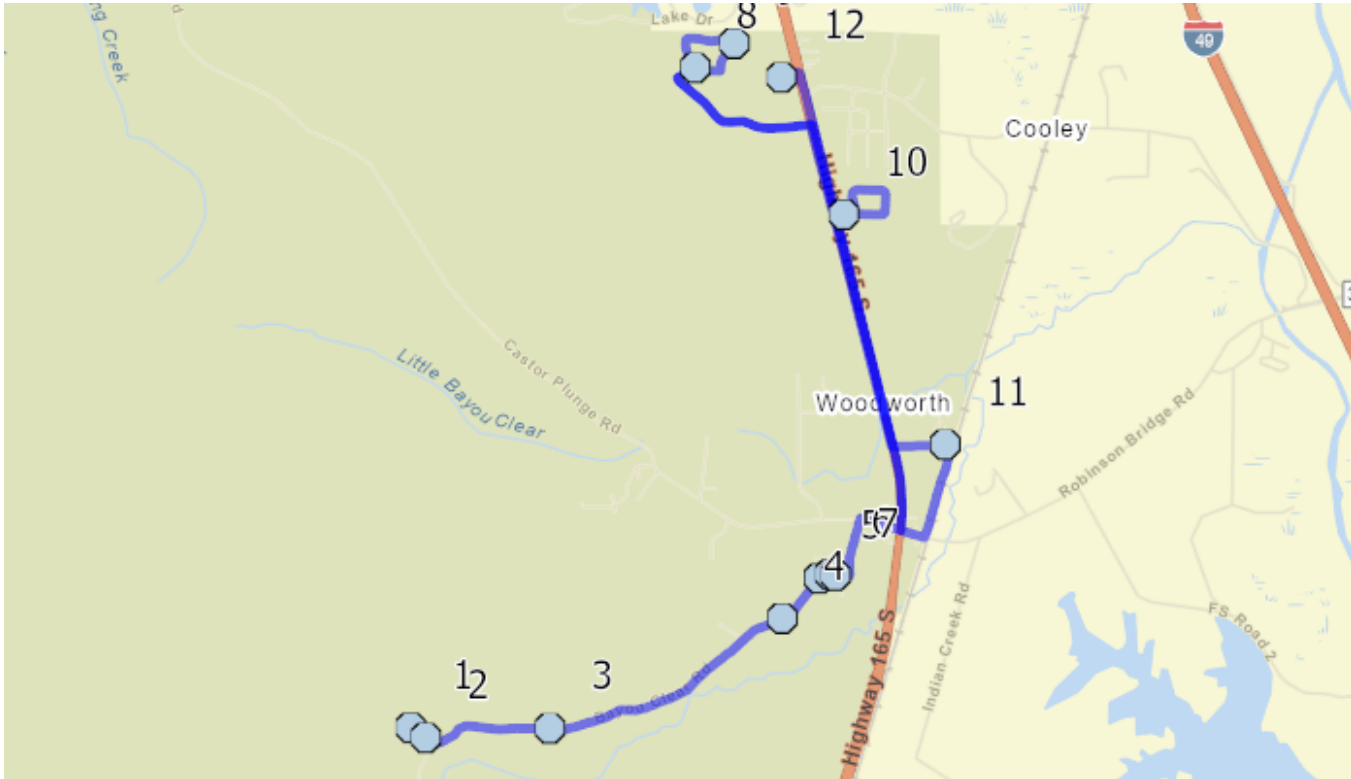
Distance: 13.71 mi

Student Crossing <X>

Students: 26 / 26

Description: RTE. 21-040

Map



Start - 6:32 AM - Hayden R Lawrence Upper Elementary School / 646 Highway 1207

#1 - 6:32 AM - 53L Watts Rd

2 Pickup



Go southeast on L WATTS

522 ft

Destination on the right

#2 - 6:33 AM - 47 Watts Rd

1 Pickup



Continue southeast on L WATTS

262 ft

Turn left on BAYOU CLEAR RD

0.64 mi

Destination on the left

#3 - 6:35 AM - 330 Bayou Clear Rd

4 Pickup



Continue northeast on BAYOU CLEAR RD

1.37 mi

Destination on the left

#4 - 6:40 AM - 152 Bayou Clear Rd

2 Pickup





























Continue northeast on BAYOU CLEAR RD

0.29 mi

Destination on the right

#5 - 6:42 AM - 156 Bayou Clear Rd

1 Pickup

-  Continue east on BAYOU CLEAR RD 345 ft
-  Destination on the left
- #6 - 6:43 AM - 80 Bayou Clear Rd**
 1 Pickup
-  Continue east on BAYOU CLEAR RD 159 ft
-  Destination on the left
- #7 - 6:43 AM - 72 Bayou Clear Rd**
 2 Pickup
-  Go northeast on BAYOU CLEAR RD toward DEVILLE 0.38 mi
-  Turn right on CASTOR PLUNGE RD 0.21 mi
-  Continue on ROBINSON BRIDGE RD 50 ft
-  Make sharp left on LA HWY 165 S 2.14 mi
-  Turn left on FS RD 208 0.80 mi
-  Turn right on FOREST LN 0.10 mi
-  Turn right on KISATCHIE CIR 77 ft
-  Destination on the right
- #8 - 6:52 AM - 3440 Kisatchie Cir**
 4 Pickup
-  Continue east on KISATCHIE CIR 0.13 mi
-  Turn left at BRIDLEWOOD COVE to stay on KISATCHIE CIR 0.17 mi
-  Destination on the left
- #9 - 6:55 AM - 3341 Kisatchie Cir**
-  Go southwest on KISATCHIE CIR toward FOREST TRL 0.41 mi
-  Turn right on FOREST LN 0.10 mi
-  Turn left on FS RD 208 0.79 mi
-  Turn right on LA HWY 165 S 0.48 mi
-  Turn left on WESLEY 0.72 mi
-  Destination on the left
- #10 - 7:03 AM - 1000 Wesley Circle / 1004 Wesley Circle**
 9 Pickup
-  Continue west on WESLEY 285 ft
-  Turn left on LA HWY 165 S 1.22 mi
-  Turn left on BUTLER 0.27 mi
-  Turn right on RAILROAD AVE 81 ft
-  Destination on the left
- #11 - 7:08 AM - 100 Ruth Lane**



- Continue south on RAILROAD AVE 0.50 mi
- Turn right on ROBINSON BRIDGE RD 0.13 mi
- Turn right on LA HWY 165 S 2.32 mi
- Bear left on 165 0.11 mi
- Continue on C. Dormon Loading/Unloading 333 ft
- Destination on the right

#12 - 7:15 AM - Caroline Dormon Junior High / 8908 La Hwy 165 S

26 Dropoff

End - 7:15 AM - 6603 Birch Trce

Run - CAROLINE DORMON AM 05

8/5/2024 - 5/23/2025

Driver: ANDERSON, JAMES L

Vehicle: 21-09

Mon, Tue, Wed, Thu, Fri

Time: 27 min

Distance: 11.39 mi

Student Crossing <X>

Students: 32 / 32

Description: RTE. 21-068

Map



Start - 6:48 AM - Hayden R Lawrence Upper Elementary School / 646 Highway 1207

#1 - 6:48 AM - Park on Dan Triplet Road / 28 Dan Triplet Road

2 Pickup



Go northwest on DAN TRIPLETT

0.22 mi

Destination on the left

#2 - 6:49 AM - Dan Triplet Road / 70 Dan Triplet Road

3 Pickup



Go north on DAN TRIPLETT toward DRUMMOND

0.30 mi

Destination on the right

#3 - 6:51 AM - DAN TRIPLETT & BROOKWOOD (SSE) / BROOKWOOD & DAN TRIPLETT & WOODWORTH

5 Pickup



Continue north on DAN TRIPLETT

43 ft

Turn right on BROOKWOOD

0.10 mi

Destination on the right

#4 - 6:53 AM - BROOKWOOD & MAGNOLIA (WSW)

16 Pickup



Go east on BROOKWOOD toward MAGNOLIA

0.33 mi

Turn right on LA HWY 165 S

0.77 mi

Destination on the right

#5 - 6:58 AM - 9414 Highway 165 S

1 Pickup



Continue south on LA HWY 165 S

0.72 mi

Make U-turn at C O HARRIS RD and go back on LA HWY 165 S

0.36 mi

Destination on the right

#6 - 7:00 AM - 9537 US-165

1 Pickup



Continue north on LA HWY 165 S

484 ft

Destination on the right

#7 - 7:01 AM - 9525 US-165

2 Pickup



Continue north on LA HWY 165 S

0.34 mi

Make U-turn at RAND and go back on LA HWY 165 S

0.84 mi

Turn right on HUNTERS LN

357 ft

Destination on the left

#8 - 7:03 AM - 31 Hunter's Ln

1 Pickup



Continue northwest on HUNTERS LN

0.15 mi

Make U-turn and go back on HUNTERS LN

0.21 mi

Turn right on LA HWY 165 S

0.12 mi

Destination on the right

#9 - 7:05 AM - 9640 US-165

1 Pickup



Go south on LA HWY 165 S

1.61 mi

Make U-turn at AMITE RD / J STRANGE RD and go back on LA HWY 165 S

4.98 mi

Bear left on 165

0.11 mi

Continue on C. Dormon Loading/Unloading

333 ft

Destination on the right

#10 - 7:15 AM - Caroline Dormon Junior High / 8908 La Hwy 165 S

32 Dropoff

End - 7:15 AM - 6603 Birch Trce