

Run - NORTHWOOD HIGH AM 01

8/8/2022 - 5/22/2023

Driver: WASHINGTON, JANICE

Vehicle: 99002

Mon, Tue, Wed, Thu, Fri

Time: 18 min

Distance: 3.25 mi

Student Crossing <X>

Students: 32 / 32

Description: RTE. 21-072

Add. Employee(s):

Map



#1 - 6:32 AM - WETTERMARK ST & CORK ST (W) / CORK ST & WETTERMARK ST

2 Pickup

-  Continue southeast on WETTERMARK ST 369 ft
-  Destination on the right



#2 - 6:32 AM - WETTERMARK ST & KILLARNEY ST (W) / KILLARNEY ST & WETTERMARK ST

1 Pickup

-  Continue southeast on WETTERMARK ST 345 ft
-  Destination on the right





#3 - 6:33 AM - WETTERMARK ST & DUBLIN ST (W) / DUBLIN ST & WETTERMARK ST

3 Pickup

-  Go southeast on WETTERMARK ST toward DUBLIN ST 126 ft
-  Destination on the right

#4 - 6:34 AM - WETTERMARK ST & HAYWOOD B. JOINER SR. (W) / Haywood B. Joiner Sr. & Wettermark St

8 Pickup

-  Continue southeast on WETTERMARK ST 43 ft
-  Turn left on HAYWOOD B. JOINER SR. 0.14 mi
-  Turn left on BELFAST AVE 228 ft
-  Destination on the right

#5 - 6:37 AM - BELFAST AVE & DUBLIN ST (E)

3 Pickup

-  Continue northwest on BELFAST AVE 359 ft
-  Destination on the right

#6 - 6:38 AM - BELFAST AVE & KILLARNEY ST (E)

6 Pickup

-  Continue northwest on BELFAST AVE 358 ft
-  Destination on the right




#7 - 6:39 AM - BELFAST AVE & CORK ST (E)

3 Pickup

-  Continue northwest on BELFAST AVE 372 ft
-  Destination on the right




#8 - 6:40 AM - BELFAST AVE & LONGFORD ST (E)

2 Pickup

-  Go northwest on BELFAST AVE toward LONGFORD ST 0.15 mi
-  Turn right on GALWAY ST 516 ft
-  Destination on the right





#9 - 6:42 AM - GALWAY ST & PACIFIC AVE (S) / Galway St & Pacific Ave

1 Pickup

-  Go northeast on GALWAY ST toward PACIFIC AVE 43 ft
-  Turn left on PACIFIC AVE 0.12 mi
-  Destination on the right

#10 - 6:43 AM - 812 Pacific Ave

3 Pickup

	Continue northwest on PACIFIC AVE	312 ft
	Continue on LA HWY 1 N	2.01 mi
	Turn right on NORTHWOOD LOAD/UNLOAD LOOP	0.25 mi
	Destination on the right	

#11 - 6:50 AM - Northwood High School / 8830 Highway 1 North

32 Dropoff

Run - NORTHWOOD HIGH AM 02

8/8/2022 - 5/22/2023

Driver: THOMPSON, FRANCES R

Vehicle: 99004

Mon, Tue, Wed, Thu, Fri

Time: 1 hr 59 min

Distance: 49.95 mi

Student Crossing <X>

Students: 35 / 35





Description: RTE. 21-054

Add. Employee(s):

Map








Map image not available. Please save this Run or Trip and run the report again.

#1 - 4:51 AM - 9968 Hwy 1 North

	Go southeast on LA HWY 1 N toward LENA FLATWOODS RD	0.25 mi
	Turn right on LENA FLATWOODS RD	0.11 mi
	Bear right on LENA RD	0.10 mi
	Destination on the left	









#2 - 4:52 AM - 1520 Lena Rd

1 Pickup

	Continue northwest on LENA RD	0.25 mi
	Make U-turn and go back on LENA RD	0.35 mi
	Make sharp right on LENA FLATWOODS RD	0.75 mi
	Turn left	0.14 mi
	Make U-turn and go back	0.14 mi
	Turn right on LENA FLATWOODS RD	0.67 mi
	Destination on the left	




#3 - 4:59 AM - 34 Lena Flatwoods Road

1 Pickup

	Go northeast on LENA FLATWOODS RD toward LENA RD	0.19 mi
	Turn right on LA HWY 1 N	0.95 mi
	Turn left on BURNS RD	0.35 mi
	Turn right on BURNS TOWN RD	0.78 mi
	Turn right	0.10 mi
	Make U-turn and go back	0.10 mi
	Turn left on BURNS TOWN RD	0.59 mi
	Destination on the left	


#4 - 5:08 AM - 1354 Old Hwy 1

1 Pickup

	Go southwest on BURNS TOWN RD toward BURNS RD	0.19 mi
	Turn left on BURNS RD	0.34 mi
	Destination on the right	









#5 - 5:10 AM - 1342 Burns Road

3 Pickup

	Go southwest on BURNS RD	87 ft
	Turn right on LA HWY 1 N	0.95 mi
	Turn left on LENA FLATWOODS RD	0.24 mi
	Destination on the left	

#6 - 5:13 AM - 160 Lena Flatwoods Rd

1 Pickup

	Continue southwest on LENA FLATWOODS RD	0.34 mi
	Turn left	0.25 mi
	Bear right on I 49	4.09 mi
	Continue on 103	0.32 mi
	Turn left on LA HWY 8	0.16 mi
	Turn left on LA HWY 1 N	3.32 mi
	Make sharp right	1.30 mi
	Destination on the right	

#7 - 5:27 AM - 6 Rock Quarry Road

2 Pickup

	Go southeast toward OLD HWY 1 N / PATTERSON RD	100 ft
	Continue on OLD HWY 1 N	463 ft
	Turn right on PEAVY RD	0.26 mi
	Turn left on LA HWY 1 N	43 ft
	Destination on the left	

#8 - 5:29 AM - LA HWY 1 N & PEAVY RD (SE) / Green Smith Rd & La Hwy 1 N & Peavy Rd

	Go southeast on LA HWY 1 N	1.13 mi
	Destination on the left	

#9 - 5:31 AM - 691 Old Hwy 1

1 Pickup

	Go southeast on LA HWY 1 N	0.67 mi
	Destination on the left	

#10 - 5:32 AM - 9155 LA-1

1 Pickup

	Continue southeast on LA HWY 1 N	490 ft
	Make sharp left on LA HWY 8	0.16 mi
	Make sharp left on OLD HWY 1 N	1.05 mi
	Destination on the right	






#11 - 5:36 AM - OLD HWY 1 N & PIGEON RD (SSE) / Old Hwy 1 N & Pigeon Rd

1 Pickup

	Continue northwest on OLD HWY 1 N	0.93 mi
	Turn left on PEAVY RD	0.26 mi
	Turn left on LA HWY 1 N	1.91 mi
	Make sharp left on LA HWY 8	0.16 mi
	Destination on the right	











#12 - 5:43 AM - LA HWY 8 & OLD HWY 1 N (S) / La Hwy 8 & Old Hwy 1 N

1 Pickup

	Go northeast on LA HWY 8 toward OLD HWY 1 N	43 ft
	Turn right on OLD HWY 1 N	2.59 mi
	Turn left on LA HWY 1 N	0.79 mi
	Turn left on RYAN ST	0.12 mi
	Destination on the right	








#13 - 5:51 AM - RYAN ST & STEWART ST (S) / Ryan St & Stewart St

1 Pickup

	Continue northeast on RYAN ST	0.12 mi
	Turn right on LONDONDERRY AVE	0.28 mi
	Turn right on ULSTER AVE	0.25 mi
	Turn left on PACIFIC AVE	0.43 mi
	Continue on LA HWY 1 N	4.94 mi
	Turn left on RAPIDES STATION RD	0.15 mi
	Continue on RIVER RD	0.19 mi
	Turn left on SHULER RD	1.75 mi
	Make U-turn and go back on SHULER RD	0.37 mi
	Destination on the left	



#14 - 6:10 AM - 340 Shuler Rd

3 Pickup

	Go east on SHULER RD	1.38 mi
	Turn right on RIVER RD	0.19 mi
	Continue on RAPIDES STATION RD	0.16 mi
	Turn left on LA HWY 1 N	1.10 mi
	Turn right on MOSS POINT DR	0.23 mi
	Turn right on CHRISTINE DR	0.20 mi
	Destination on the right	


#15 - 6:19 AM - CHRISTINE DR & BILL JOWERS RD (ESE) / BILL JOWERS RD & CHRISTINE DR

1 Pickup

	Go northwest on CHRISTINE DR toward BILL JOWERS RD	141 ft
	Destination on the right	

#16 - 6:20 AM - 54 Christine Dr

1 Pickup

	Continue southwest on CHRISTINE DR	0.63 mi
	Turn right on MOSS POINT DR	0.16 mi
	Destination on the left	

#17 - 6:23 AM - 230 Moss Point Dr

1 Pickup

 Continue west on MOSS POINT DR 163 ft
 Destination on the left

#18 - 6:24 AM - 209 Moss Point Dr

 Go west on MOSS POINT DR 0.19 mi
 Turn right on RAPIDES STATION RD 412 ft
 Destination on the right

#19 - 6:25 AM - 215 Rapides Station Road

3 Pickup

 Continue north on RAPIDES STATION RD 402 ft
 Destination on the right

#20 - 6:26 AM - 203 Rapides Station Rd

2 Pickup

 Continue north on RAPIDES STATION RD 167 ft
 Destination on the right

#21 - 6:26 AM - 197 Rapides Station Rd

3 Pickup

 Continue north on RAPIDES STATION RD 395 ft
 Turn right 0.16 mi
 Destination on the right

#22 - 6:28 AM - 185 Rapides Station Rd

1 Pickup

 Go back west 0.16 mi
 Turn right on RAPIDES STATION RD 0.13 mi
 Destination on the left

#23 - 6:29 AM - 146 Rapides Station Rd

1 Pickup

 Continue north on RAPIDES STATION RD 0.14 mi
 Destination on the right

#24 - 6:30 AM - 111 Rapides Station Rd

 Continue north on RAPIDES STATION RD 179 ft
 Destination on the left

#25 - 6:31 AM - 110 Rapides Station Rd

1 Pickup

-  Continue north on RAPIDES STATION RD 86 ft
-  Destination on the left

#26 - 6:31 AM - 104 Rapides Station Rd

-  Continue north on RAPIDES STATION RD 0.12 mi
-  Turn left on LA HWY 1 N 3.10 mi
-  Destination on the right

#27 - 6:36 AM - 7793 LA-1

2 Pickup








-  Continue northwest on LA HWY 1 N 0.64 mi
-  Destination on the right

#28 - 6:37 AM - 7567 LA-1

2 Pickup

-  Continue west on LA HWY 1 N 0.17 mi
-  Turn left on MORGAN RD 0.16 mi
-  Destination on the left

#29 - 6:39 AM - 25 Morgan Rd

-  Continue northwest on MORGAN RD 0.15 mi
-  Make U-turn and go back on MORGAN RD 0.31 mi
-  Turn left on LA HWY 1 N 1.03 mi
-  Continue on PACIFIC AVE 0.73 mi
-  Continue on LA HWY 1 N 2.01 mi
-  Turn right on NORTHWOOD LOAD/UNLOAD LOOP 0.25 mi
-  Destination on the right

#30 - 6:50 AM - Northwood High School / 8830 Highway 1 North

35 Dropoff

Run - NORTHWOOD HIGH AM 03

8/8/2022 - 5/22/2023

Driver: KING, LAQUANDA

Vehicle: 99001

Mon, Tue, Wed, Thu, Fri

Time: 1 hr 25 min

Distance: 38.5 mi

Student Crossing <X>

Students: 31 / 31

Description: RTE. 21-099

Add. Employee(s):

Map

Map image not available. Please save this Run or Trip and run the report again.




#1 - 5:24 AM - 10394 La 28

1 Pickup

-  Go west on LA 28 0.79 mi
-  Turn right on ST CLAIR RD 0.24 mi
-  Destination on the right






#2 - 5:26 AM - ST CLAIR RD & KENDALL LN (SE) / KENDALL LN & ST CLAIR RD

3 Pickup

-  Continue north on ST CLAIR RD 0.11 mi
-  Make sharp left on ST CLAIR RD and immediately turn right on KEVIN LN 209 ft
-  Destination on the right

#3 - 5:27 AM - 100 Kevin Ln

2 Pickup




-  Continue west on KEVIN LN 0.26 mi
-  Turn left on RODNEY CT 122 ft
-  Make U-turn and go back on RODNEY CT 122 ft
-  Turn right on KEVIN LN 210 ft
-  Destination on the left

#4 - 5:29 AM - 270 Kevin Ln

3 Pickup


-  Continue east on KEVIN LN 334 ft
-  Destination on the right

#5 - 5:30 AM - 231 Kevin Ln

-  Go east on KEVIN LN toward MELINDA CT 0.18 mi
-  Turn left on ST CLAIR RD 0.81 mi
-  Destination on the left

#6 - 5:33 AM - 186 St Clair Road / 193 St Clair Road

1 Pickup

-  Continue northeast on ST CLAIR RD 0.22 mi
-  Destination on the right






#7 - 5:34 AM - 156 St Clair Rd

1 Pickup

-  Go northeast on ST CLAIR RD toward MCDANIEL RD 64 ft
-  Turn right on MCDANIEL RD 0.38 mi
-  Destination on the left

#8 - 5:35 AM - 395 Mcdaniel Rd

1 Pickup

-  Continue southeast on MCDANIEL RD 0.39 mi
-  Turn right on MCDANIEL RD and immediately turn right on MCDANIEL RD 0.79 mi
-  Make sharp right on ST CLAIR RD 0.31 mi
-  Turn left on ASHTON RD 0.86 mi
-  Destination on the left

#9 - 5:42 AM - 46 Ashton Rd

-  Continue east on ASHTON RD 0.23 mi
-  Destination on the left

#10 - 5:44 AM - 20 Ashton Rd

1 Pickup





	Continue east on ASHTON RD	0.15 mi
	Turn right on ST CLAIR RD	90 ft
	Bear left on BROWN'S CREEK RD	0.12 mi
	Destination on the right	

#11 - 5:45 AM - 760 Browns Creek Rd

	Go east on BROWN'S CREEK RD	0.27 mi
	Turn left on MUDGE RD	0.23 mi
	Destination on the right	

#12 - 5:47 AM - 124 Mudge Rd

1 Pickup

	Continue north on MUDGE RD	433 ft
	Turn right on ED STRACENER RD	0.52 mi
	Turn right to stay on ED STRACENER RD	0.38 mi
	Destination on the left	


#13 - 5:51 AM - 1202 Ed Stracener Rd

2 Pickup

	Continue west on ED STRACENER RD	0.17 mi
	Turn right on MUDGE RD	0.22 mi
	Destination on the right	





#14 - 5:53 AM - 234 Mudge Rd

1 Pickup

	Continue north on MUDGE RD	390 ft
	Destination on the right	

#15 - 5:54 AM - 236 Mudge Rd, #A

3 Pickup

	Go southwest on MUDGE RD	0.86 mi
	Turn left on ST CLAIR RD	1.52 mi
	Make sharp right at KEVIN LN to stay on ST CLAIR RD	1.50 mi
	Destination on the left	

#16 - 6:02 AM - 65 St Clair Road

1 Pickup

-  Continue northwest on ST CLAIR RD 0.25 mi
-  Destination on the left




#17 - 6:03 AM - 12 St Clair Rd

1 Pickup

-  Continue northwest on ST CLAIR RD 356 ft
-  Turn right on LA HWY 1200 0.40 mi
-  Destination on the right

#18 - 6:04 AM - LA HWY 1200 & TONTI DR (S)

2 Pickup

-  Go north on LA HWY 1200 toward TONTI DR 2.25 mi
-  Turn right on LA HWY 121 RD 0.51 mi
-  Destination on the right

#19 - 6:08 AM - 4860 LA-121

1 Pickup

-  Continue east on LA HWY 121 RD 0.60 mi
-  Continue on HOTWELLS RD 2.27 mi
-  Turn right on MILL RACE RD 0.45 mi
-  Destination on the right







#20 - 6:13 AM - 1140 Mill Race Rd


4 Pickup

-  Continue south on MILL RACE RD 0.89 mi
-  Turn right to stay on MILL RACE RD 479 ft
-  Destination on the left

#21 - 6:17 AM - 682 Mill Race Rd











1 Pickup

-  Go southwest on MILL RACE RD 0.13 mi
-  Make U-turn and go back on MILL RACE RD 0.22 mi
-  Turn left to stay on MILL RACE RD 1.35 mi
-  Turn right on HOTWELLS RD 0.97 mi
-  Turn right on LA HWY 121 2.84 mi
-  Turn left on LEAVINES RD 0.21 mi

-  Turn left on SHADOW WOOD DR 0.47 mi
-  Turn right on LEAVINES RD 0.12 mi
-  Turn right on LA HWY 121 1.15 mi
-  Destination on the left

#22 - 6:31 AM - 4163 LA-121

1 Pickup

-  Continue northeast on LA HWY 121 1.69 mi
-  Turn left on HOTWELLS RD 2.65 mi
-  Turn right on LA HWY 1200 3.99 mi
-  Turn left on LA 1200 390 ft
-  Continue 244 ft
-  Bear right on HAYWOOD B. JOINER SR. 418 ft
-  Turn left on PACIFIC AVE 0.60 mi
-  Continue on LA HWY 1 N 2.01 mi
-  Turn right on NORTHWOOD LOAD/UNLOAD LOOP 0.25 mi
-  Destination on the right

#23 - 6:50 AM - Northwood High School / 8830 Highway 1 North

31 Dropoff

Run - NORTHWOOD HIGH AM 04

8/8/2022 - 5/22/2023

Driver: COLE, LATRENDA S Vehicle: 19-14
Time: 1 hr 12 min Distance: 26.83 mi
Students: 25 / 25 Description: RTE. 21-148






Mon, Tue, Wed, Thu, Fri
Student Crossing <X>

Add. Employee(s):

Map

Map image not available. Please save this Run or Trip and run the report again.

#1 - 5:38 AM - 906 N Bayou Rapides Rd

-  Go east on N BAYOU RAPIDES RD toward COOPER RD 0.74 mi
-  Turn right on COOPER RD 0.31 mi
-  Turn left on BAYOU RAPIDES RD 0.51 mi
-  Turn left on AMANDA LN 0.15 mi
-  Destination on the right







#2 - 5:42 AM - 120 Amanda Lane

1 Pickup


-  Continue northwest on AMANDA LN 458 ft
-  Turn right on PECAN ROW LN 0.40 mi
-  Turn left on BAYOU RAPIDES RD 0.28 mi
-  Destination on the right

#3 - 5:45 AM - BAYOU RAPIDES RD & BAYOU RAPIDES HW (WSW) / & BAYOU RAPIDES HW & BAYOU RAPIDES RD

2 Pickup

	Continue east on BAYOU RAPIDES RD	43 ft
	Continue on BAYOU RAPIDES HW	0.13 mi
	Continue on BAYOU RAPIDES RD	0.35 mi
	Continue on BAYOU RAPIDES HW	0.10 mi
	Turn left on COLUMNS DR	0.20 mi
	Destination on the right	

#4 - 5:47 AM - 119 Columns Drive

	Go northwest on COLUMNS DR	0.11 mi
	Turn right to stay on COLUMNS DR	281 ft
	Turn right to stay on COLUMNS DR	0.31 mi
	Turn right on BAYOU RAPIDES HW	0.10 mi
	Turn right on SCHOOL HOUSE RD	0.19 mi
	Destination on the right	







#5 - 5:50 AM - 28 School House Road

1 Pickup

	Continue north on SCHOOL HOUSE RD	0.65 mi
	Destination on the right	


#6 - 5:52 AM - SCHOOL HOUSE RD & GLADYS DR (SE) / GLADYS DR & SCHOOL HOUSE RD

2 Pickup

	Continue north on SCHOOL HOUSE RD	0.26 mi
	Turn right on N BAYOU RAPIDES RD	0.42 mi
	Turn left on JIMMY BROWN RD	1.61 mi
	Turn right on MOSS POINT DR	0.43 mi
	Turn right on LA HWY 1 N	1.87 mi
	Destination on the right	

#7 - 6:02 AM - 6650 La Hwy 1 N

1 Pickup

	Continue east on LA HWY 1 N	1.20 mi
	Turn left on AIRBASE RD	0.46 mi
	Continue on OLD BOYCE RD	0.20 mi
	Destination on the right	


#8 - 6:06 AM - 5610 Old Boyce Rd, #H

4 Pickup

-  Continue west on OLD BOYCE RD 179 ft
-  Destination on the right

#9 - 6:07 AM - 5960 Old Boyce Rd

2 Pickup

-  Go west on OLD BOYCE RD 0.54 mi
-  Destination on the left


#10 - 6:10 AM - 5910 Old Boyce Road

2 Pickup

-  Continue west on OLD BOYCE RD 2.78 mi
-  Destination on the left

#11 - 6:20 AM - 5646 Old Boyce Rd

1 Pickup

-  Continue west on OLD BOYCE RD 0.68 mi
-  Destination on the right

#12 - 6:23 AM - 5600 Old Boyce Rd

-  Continue west on OLD BOYCE RD 0.23 mi
-  Turn right on RIVER RD 1.32 mi
-  Make U-turn and go back on RIVER RD 0.38 mi
-  Destination on the left

#13 - 6:28 AM - 1580 River Rd






5 Pickup

-  Continue southwest on RIVER RD 0.51 mi
-  Turn left on BOOGAERTS RD 0.63 mi
-  Destination on the left

#14 - 6:33 AM - 118 Boogaerts Road

4 Pickup

-  Continue south on BOOGAERTS RD 320 ft
-  Turn right on OLD BOYCE RD 0.25 mi
-  Turn left on RIVER RD 0.19 mi
-  Continue on RAPIDES STATION RD 0.16 mi

	Turn right on LA HWY 1 N	4.94 mi
	Continue on PACIFIC AVE	0.73 mi
	Continue on LA HWY 1 N	2.01 mi
	Turn right on NORTHWOOD LOAD/UNLOAD LOOP	0.25 mi
	Destination on the right	

#15 - 6:50 AM - Northwood High School / 8830 Highway 1 North

25 Dropoff

Run - NORTHWOOD HIGH AM 05

8/8/2022 - 5/22/2023

Driver: GEORGE, AUDREY M

Vehicle: 99003

Mon, Tue, Wed, Thu, Fri

Time: 60 min

Distance: 17.5 mi

Student Crossing <X>

Students: 54 / 54

Description: RTE. 21-102

Add. Employee(s):

Map

Map image not available. Please save this Run or Trip and run the report again.

#1 - 5:50 AM - 63 Herring Rd

1 Pickup

-  Go northeast on HERRING RD 0.33 mi
-  Turn left on COTILE LAKE RD 0.14 mi
-  Turn right on VANZANT RD 0.47 mi
-  Make sharp right on BATH HOUSE RD 0.19 mi
-  Destination on the right

#2 - 5:54 AM - BATH HOUSE RD & SCOTT RD (W)

-  Continue northeast on BATH HOUSE RD 0.23 mi
-  Continue on ALEXANDER ST 0.28 mi
-  Turn right at JOHNSON AV to stay on ALEXANDER ST 133 ft
-  Destination on the right

#3 - 5:56 AM - ALEXANDER ST & RYAN AV (SSW)

4 Pickup

-  Continue northeast on ALEXANDER ST 0.12 mi
-  Turn right on LA HWY 121 RD 0.28 mi
-  Destination on the right

#4 - 5:58 AM - 5002 LA-121

1 Pickup

-  Continue southeast on LA HWY 121 RD 321 ft
-  Turn right on LA HWY 1200 0.49 mi
-  Destination on the right

#5 - 5:59 AM - 8023 LA-1200

1 Pickup

-  Continue southwest on LA HWY 1200 1.07 mi
-  Turn right on GWEN PKWY RD 0.19 mi
-  Destination on the right

#6 - 6:01 AM - GWEN PKWY RD & ALMA LN (E) / ALMA LN & GWEN PKWY RD

4 Pickup

-  Continue northwest on GWEN PKWY RD 17 ft
-  Go back southeast on GWEN PKWY RD 0.19 mi
-  Destination on the right



#7 - 6:03 AM - GWEN PKWY RD & LA HWY 1200 (W) / GWEN PKWY RD & LA HWY 1200 & OAKLAND DR

4 Pickup



-  Continue southeast on GWEN PKWY RD 43 ft
-  Turn right on LA HWY 1200 0.37 mi
-  Destination on the right

#8 - 6:05 AM - LA HWY 1200 & PARKER LN (NNW)

7 Pickup

-  Go southwest on LA HWY 1200 toward PARKER LN 1.18 mi
-  Destination on the right





#9 - 6:08 AM - LA HWY 1200 & BRUNO DR (NE) / Bruno Dr & La Hwy 1200

-  Go southwest on LA HWY 1200 toward BRUNO DR 43 ft
-  Turn right on BRUNO DR 0.12 mi

	Turn right to stay on BRUNO DR	0.16 mi
	Turn left on LA HWY 1200	0.23 mi
	Turn left on COTILE DR	0.45 mi
	Turn left on TREASURE TRAIL RD	407 ft
	Destination on the right	

#10 - 6:13 AM - TREASURE TRAIL RD & TREASURE TRAIL RD (W) / Treasure Trail Rd & Treasure Trail Rd

1 Pickup

	Continue east on TREASURE TRAIL RD	43 ft
	Turn right to stay on TREASURE TRAIL RD	0.13 mi
	Turn right on COTILE DR	0.44 mi
	Destination on the right	

#11 - 6:15 AM - COTILE DR & LA HWY 1200 (WNW) / Cotile Dr & La Hwy 1200

	Continue southeast on COTILE DR	43 ft
	Turn left on LA HWY 1200	224 ft
	Destination on the right	




#12 - 6:16 AM - 8761 LA-1200

3 Pickup

	Continue northeast on LA HWY 1200	0.52 mi
	Turn left on PIRATES COVE RD	0.20 mi
	Destination on the right	




#13 - 6:19 AM - PIRATES COVE RD & MAGELLAN PASS RD (E) / MAGELLAN PASS RD & PIRATES COVE RD

3 Pickup

	Continue northwest on PIRATES COVE RD	43 ft
	Turn right on MAGELLAN PASS RD	0.14 mi
	Destination on the right	




#14 - 6:20 AM - MAGELLAN PASS RD & BALBOAS POINT RD (S) / BALBOAS POINT RD & MAGELLAN PASS RD

6 Pickup

	Continue northeast on MAGELLAN PASS RD	0.19 mi
	Bear right on HARPERS FERRY RD	238 ft
	Destination on the right	

#15 - 6:22 AM - HARPERS FERRY RD & TONTI DR (WSW)

4 Pickup

-  Go east on HARPERS FERRY RD toward TONTI DR 43 ft
-  Turn right on TONTI DR 0.10 mi
-  Destination on the right

#16 - 6:24 AM - 150 Tonti Drive / 154 Tonti Drive

2 Pickup

-  Go south on TONTI DR 0.20 mi
-  Destination on the right

#17 - 6:25 AM - 300 Tonti Drive

1 Pickup

-  Continue southeast on TONTI DR 0.10 mi
-  Make sharp left on LA HWY 1200 0.63 mi
-  Destination on the right

#18 - 6:27 AM - LA HWY 1200 & PENN MAR DR (S)

5 Pickup

-  Continue northeast on LA HWY 1200 0.17 mi
-  Destination on the right

#19 - 6:28 AM - 8489 LA-1200

1 Pickup

-  Go northeast on LA HWY 1200 346 ft
-  Destination on the right

#20 - 6:29 AM - 8479 Sthy 1200

1 Pickup

-  Continue northeast on LA HWY 1200 1.38 mi
-  Turn left on LA HWY 121 RD 1.32 mi
-  Destination on the right





#21 - 6:34 AM - 5200 LA-121

2 Pickup

-  Continue north on LA HWY 121 RD 1.31 mi
-  Destination on the right

#22 - 6:38 AM - 5472 LA-121

3 Pickup

- | | | |
|---|--|---------|
|  | Continue northeast on LA HWY 121 RD | 2.55 mi |
|  | Make sharp left on LA HWY 1 N | 1.03 mi |
|  | Turn right on NORTHWOOD LOAD/UNLOAD LOOP | 0.25 mi |
|  | Destination on the right | |

#23 - 6:50 AM - Northwood High School / 8830 Highway 1 North

54 Dropoff

Run - NORTHWOOD HIGH AM 06

8/8/2022 - 5/22/2023

Driver: FONTENOT, KATHERENE

Vehicle:

Mon, Tue, Wed, Thu, Fri

Time: 2 hr 8 min

Distance: 44.31 mi

Student Crossing <X>

Students: 40 / 40

Description: RTE. 21-085

Add. Employee(s):

Map

Map image not available. Please save this Run or Trip and run the report again.

#1 - 4:41 AM - 362 Clifton Rd

1 Pickup

-  Go south on CLIFTON RD 1.10 mi
-  Destination on the left

#2 - 4:44 AM - 383 Clifton Rd

3 Pickup

-  Continue south on CLIFTON RD 42 ft
-  Destination on the right

#3 - 4:45 AM - 137 Clifton Rd


1 Pickup

-  Continue south on CLIFTON RD 279 ft
-  Turn right on LEO TYLER RD 0.19 mi

 Make U-turn and go back on LEO TYLER RD 332 ft
 Destination on the left

#4 - 4:47 AM - 31 Leo Tyler Rd

1 Pickup

 Go east on LEO TYLER RD 0.13 mi
 Turn right on CLIFTON RD 0.11 mi
 Destination on the right


#5 - 4:48 AM - 18 Clifton Rd

2 Pickup

 Continue southeast on CLIFTON RD 460 ft
 Destination on the right


#6 - 4:49 AM - 51 Clifton Rd

2 Pickup

 Go southeast on CLIFTON RD 0.42 mi
 Turn left on LA 28 3.66 mi
 Turn left 94 ft
 Continue on MILLER RD 1.65 mi
 Destination on the right

#7 - 4:59 AM - 220 Miller Rd

2 Pickup

 Continue north on MILLER RD 102 ft
 Bear left on BOLO RD 0.53 mi
 Destination on the left

#8 - 5:02 AM - 6 Bolo Ln

1 Pickup

 Go back southeast on BOLO RD 0.53 mi
 Make sharp left on MILLER RD 406 ft
 Destination on the left

#9 - 5:04 AM - 229 Miller Rd / 229 Miller Road

2 Pickup

 Continue northeast on MILLER RD 0.36 mi



Destination on the left

#10 - 5:05 AM - 273A Miller Rd, #A

3 Pickup



Go northeast on MILLER RD

0.77 mi



Bear right on PARKER RD

0.14 mi



Continue on LA HWY 1200

0.15 mi



Turn left

507 ft



Make U-turn and go back

454 ft



Destination on the left

#11 - 5:09 AM - 8856 Hwy 1200

2 Pickup



Continue south

54 ft



Turn left on LA HWY 1200

0.11 mi



Turn left on WARD RD

106 ft



Destination on the left

#12 - 5:11 AM - 15 Ward Rd

1 Pickup



Go north on WARD RD

0.48 mi



Destination on the left

#13 - 5:13 AM - 305 Ward Road

1 Pickup



Go southwest on WARD RD

0.47 mi



Destination on the right

#14 - 5:15 AM - 672 Ward Rd

1 Pickup



Continue southwest on WARD RD

0.20 mi



Turn right on HOYT RD

0.28 mi



Destination on the right

#15 - 5:17 AM - 820 Hoyt Road



Go northwest on HOYT RD toward CAROLINE DR

440 ft



Turn right on CAROLINE DR

0.24 mi



Turn right

0.38 mi



Destination on the right

#16 - 5:19 AM - Unknown Address

1 Pickup



Continue north

0.12 mi



Make U-turn and go back

0.49 mi



Turn left on CAROLINE DR

0.24 mi



Make sharp right on HOYT RD

0.34 mi



Turn left on SUGAR MILL RD

0.73 mi



Destination on the left

#17 - 5:27 AM - 202 Sugar Mill Rd

3 Pickup



Continue northeast on SUGAR MILL RD

0.72 mi



Turn left on HOYT RD

0.60 mi



Destination on the left

#18 - 5:32 AM - 1215 Hoyt Rd

4 Pickup



Continue northwest on HOYT RD

0.72 mi



Turn right at HARLIS RD to stay on HOYT RD

0.24 mi



Destination on the left

#19 - 5:35 AM - 3053 Hoyt Rd

3 Pickup



Continue north on HOYT RD

108 ft



Destination on the left

#20 - 5:36 AM - 3050 Hoyt Rd

2 Pickup



Go north on HOYT RD

0.40 mi



Destination on the right

#21 - 5:38 AM - 3304 Hoyt Rd

2 Pickup










Go north on HOYT RD

0.44 mi












Turn left

1.76 mi










	Turn right	0.94 mi
	Turn right at DOUGH HILLS RD	0.79 mi
	Make sharp right on HOYT RD	1.87 mi
	Turn left at HARLIS RD to stay on HOYT RD	2.36 mi
	Make sharp right on PARKER RD	0.14 mi
	Bear left on MILLER RD	2.61 mi
	Destination on the right	

#22 - 6:06 AM - 9 Miller Road

	Continue south on MILLER RD	0.26 mi
	Continue	94 ft
	Turn left on LA 28	0.23 mi
	Make U-turn and go back on LA 28	0.25 mi
	Turn right on MILLER RD	2.88 mi
	Bear right on PARKER RD	0.14 mi
	Make sharp left on HOYT RD	2.36 mi
	Turn right at HARLIS RD to stay on HOYT RD	1.20 mi
	Destination on the right	

#23 - 6:25 AM - 3550 Hoyt Rd

2 Pickup

	Continue northeast on HOYT RD	0.66 mi
	Make sharp left	0.79 mi
	Turn right on DOUGH HILLS RD	0.96 mi
	Continue on RED STORE HILL RD	2.36 mi
	Turn right to stay on RED STORE HILL RD	0.42 mi
	Turn left on LA HWY 121 RD	2.47 mi
	Make sharp left on LA HWY 1 N	1.03 mi
	Turn right on NORTHWOOD LOAD/UNLOAD LOOP	0.25 mi
	Destination on the right	

#24 - 6:50 AM - Northwood High School / 8830 Highway 1 North

40 Dropoff

Run - NORTHWOOD HIGH AM 07

8/8/2022 - 5/22/2023

Driver: ONISHEA, JESSIE R

Vehicle: 19-07

Mon, Tue, Wed, Thu, Fri

Time: 1 hr 31 min

Distance: 34.98 mi

Student Crossing <X>

Students: 27 / 27

Description: RTE. 21-137



Add. Employee(s):

Map

Map image not available. Please save this Run or Trip and run the report again.





#1 - 5:19 AM - 100 Clifton Road

1 Pickup

-  Go northwest on CLIFTON RD toward LEO TYLER RD 3.78 mi
-  Destination on the left

#2 - 5:29 AM - 905 Clifton Rd, #A

1 Pickup

-  Go north on CLIFTON RD toward LUTHER CLIFTON RD 0.51 mi
-  Bear right on LUTHER CLIFTON RD 0.16 mi
-  Bear left on CLIFTON RD 0.14 mi
-  Destination on the right






#3 - 5:32 AM - 1058 Clifton Rd

3 Pickup

	Continue west on CLIFTON RD	362 ft
	Turn right at SHACKLEFORD RD to stay on CLIFTON RD	0.42 mi
	Bear left on NEAL CEMETERY RD	0.11 mi
	Destination on the left	







#4 - 5:35 AM - 15 Neal Cemetery Rd

2 Pickup

	Continue northwest on NEAL CEMETERY RD	365 ft
	Make sharp right to stay on NEAL CEMETERY RD	484 ft
	Make sharp left on CLIFTON RD	0.19 mi
	Turn right on THOMAS LOOP RD	0.51 mi
	Destination on the right	

#5 - 5:38 AM - 102 Thomas Loop

1 Pickup

	Go northwest on THOMAS LOOP RD	0.62 mi
	Bear right on CLIFTON RD	2.67 mi
	Turn left on LA HWY 8	1.40 mi
	Turn right on RACHAL RD	0.40 mi
	Turn left	0.17 mi
	Destination on the left	

#6 - 5:53 AM - 133 Rachal Rd

1 Pickup

	Continue west	0.28 mi
	Make U-turn and go back	0.45 mi
	Make sharp left on RACHAL	1.16 mi
	Bear right on WILL WHITE RD	0.30 mi
	Turn left on A BURNS RD	0.23 mi
	Destination on the left	


#7 - 6:01 AM - 41 A Burns Rd

1 Pickup

	Go back east on A BURNS RD	0.19 mi
	Destination on the left	

#8 - 6:03 AM - 10 A Burns Rd

	Continue east on A BURNS RD	212 ft
---	-----------------------------	--------

-  Turn right on WILL WHITE RD 0.30 mi
-  Turn right on MORA RD 0.20 mi
-  Destination on the right

#9 - 6:04 AM - 230 Mora Rd

6 Pickup

-  Continue northwest on MORA RD 325 ft
-  Destination on the right

#10 - 6:06 AM - 254 Mora Rd

1 Pickup

-  Continue northwest on MORA RD 438 ft
-  Destination on the left

#11 - 6:07 AM - 279 Mora Rd

-  Continue northwest on MORA RD 1.76 mi
-  Destination on the right


#12 - 6:11 AM - 624 Mora Rd

2 Pickup


-  Continue northwest on MORA RD 284 ft
-  Destination on the left

#13 - 6:12 AM - 635 Mora Rd

4 Pickup

-  Continue northwest on MORA RD 0.75 mi
-  Make U-turn and go back on MORA RD 0.91 mi
-  Turn left on PINE COUPEE RD 0.20 mi
-  Destination on the left

#14 - 6:18 AM - 708 Pine Coupee Rd

-  Continue east on PINE COUPEE RD 2.11 mi
-  Destination on the right

#15 - 6:25 AM - 334 Pine Coupee Rd

4 Pickup

-  Continue east on PINE COUPEE RD 1.57 mi
-  Make sharp left on LA HWY 8 11.85 mi



Turn right on LA HWY 1 N

0.89 mi

Make sharp left on NORTHWOOD LOAD/UNLOAD LOOP

0.25 mi

Destination on the right

#16 - 6:50 AM - Northwood High School / 8830 Highway 1 North

27 Dropoff

Run - NORTHWOOD HIGH AM 08

8/8/2022 - 5/22/2023

Driver: ALTENBERGER, JENNIFER L.

Vehicle: 17-01

Mon, Tue, Wed, Thu, Fri

Time: 60 min

Distance: 23.4 mi

Student Crossing <X>

Students: 30 / 30

Description: RTE. 21-144






Add. Employee(s):

Map



#1 - 5:50 AM - 1681 Lena Flatwoods Rd

4 Pickup

-  Go south on LENA FLATWOODS RD toward LA HWY 8 104 ft
-  Turn right on LA HWY 8 0.89 mi
-  Turn right on SUNK HILLS RD 1.23 mi
-  Make U-turn and go back on SUNK HILLS RD 0.86 mi
-  Destination on the left


#2 - 5:57 AM - 50 Sunhill Rd

1 Pickup

-  Go south on SUNK HILLS RD 0.32 mi
-  Destination on the right








#3 - 5:59 AM - 3 Sunhill Rd

1 Pickup

	Continue south on SUNK HILLS RD	311 ft
	Turn right on LA HWY 8	1.23 mi
	Turn right on TOM EDWARDS RD	0.26 mi
	Continue on TOM EDWARDS CT	0.44 mi
	Turn right on ARNOLD RD	0.14 mi
	Destination on the left	

#4 - 6:03 AM - 27 Arnold Rd

1 Pickup

	Go back southwest on ARNOLD RD	0.14 mi
	Turn left on TOM EDWARDS CT	0.44 mi
	Continue on TOM EDWARDS RD	0.26 mi
	Turn right on LA HWY 8	0.44 mi
	Turn right on GEORGE RD	0.61 mi
	Turn right on GEORGE LN	0.18 mi
	Destination on the right	

#5 - 6:09 AM - 116 George Ln

1 Pickup

	Go back south on GEORGE LN	396 ft
	Destination on the right	

#6 - 6:10 AM - 117 George Ln

4 Pickup




	Continue south on GEORGE LN	0.10 mi
	Turn left on GEORGE RD	0.61 mi
	Turn left on LA HWY 8	0.46 mi
	Destination on the left	

#7 - 6:13 AM - 2254 LA-8

1 Pickup

	Continue north on LA HWY 8	0.35 mi
	Destination on the right	

#8 - 6:14 AM - LA HWY 8 & LODRIDGE RD (SSE)

	Go north on LA HWY 8 toward LODRIDGE RD	0.37 mi
	Turn right	278 ft
	Destination on the right	

#9 - 6:15 AM - 2059 Hwy 8

	Go west toward LA HWY 8	278 ft
	Turn right on LA HWY 8	0.27 mi
	Turn right on SLATTEN RD	67 ft
	Destination on the right	

#10 - 6:16 AM - 2010 Slatten Rd

2 Pickup





	Go back northwest on SLATTEN RD	67 ft
	Turn right on LA HWY 8	122 ft
	Destination on the right	

#11 - 6:17 AM - 1989 LA-8

1 Pickup




	Continue northeast on LA HWY 8	260 ft
	Destination on the right	

#12 - 6:18 AM - 1987 LA-8

	Continue east on LA HWY 8	3.56 mi
	Make sharp left on NEAL BEEBE RD	0.37 mi
	Turn left at STEVE BEEBE RD to stay on NEAL BEEBE RD	475 ft
	Destination on the left	





#13 - 6:24 AM - 89 Neal Beebe Rd

1 Pickup

	Go east on NEAL BEEBE RD	424 ft
	Make U-turn and go back on NEAL BEEBE RD	518 ft
	Destination on the right	

#14 - 6:25 AM - 85 Neal Beebe Rd

4 Pickup

	Go southeast on NEAL BEEBE RD	381 ft
	Turn right at STEVE BEEBE RD to stay on NEAL BEEBE RD	0.37 mi
	Turn left on LA HWY 8	0.62 mi
	Destination on the left	

#15 - 6:28 AM - 1165 LA-8

1 Pickup

-  Continue east on LA HWY 8 0.95 mi
-  Turn left on CASTOR LN 0.25 mi
-  Turn left on KILE RD 167 ft
-  Destination on the left






#16 - 6:31 AM - 62 Kile Rd

4 Pickup

-  Continue northwest on KILE RD 0.12 mi
-  Make U-turn and go back on KILE RD 0.16 mi
-  Turn right on CASTOR LN 0.20 mi
-  Destination on the right




#17 - 6:33 AM - 7 Castor Ln

1 Pickup

-  Go south on CASTOR LN 243 ft
-  Turn left on LA HWY 8 0.22 mi
-  Turn left on WHISPERING PINES RD 0.34 mi
-  Make U-turn and go back on WHISPERING PINES RD 0.22 mi
-  Destination on the left

#18 - 6:37 AM - 32 Whispering Pines Rd

1 Pickup

-  Continue south on WHISPERING PINES RD 0.12 mi
-  Turn left on LA HWY 8 1.54 mi
-  Destination on the right





#19 - 6:40 AM - LA HWY 8 & DANIELS RD (WSW) / DANIELS RD & FS & LA HWY 8

1 Pickup

-  Continue east on LA HWY 8 1.24 mi
-  Destination on the left

#20 - 6:42 AM - 344 LA-8

1 Pickup

-  Continue east on LA HWY 8 1.60 mi
-  Turn right on LA HWY 1 N 0.89 mi
-  Make sharp left on NORTHWOOD LOAD/UNLOAD LOOP 0.25 mi
-  Destination on the right

#21 - 6:50 AM - Northwood High School / 8830 Highway 1 North

30 Dropoff

Run - NORTHWOOD HIGH AM 09

8/8/2022 - 5/22/2023

Driver: LAVESPERE, BEVERLY

Vehicle: 19-06

Mon, Tue, Wed, Thu, Fri

Time: 22 min

Distance: 4.4 mi

Student Crossing <X>

Students: 27 / 27

Description: RTE. 21-012

Add. Employee(s):

Map

Map image not available. Please save this Run or Trip and run the report again.

#1 - 6:28 AM - RYAN ST & STEWART ST (S)

3 Pickup

-  Continue northeast on RYAN ST 0.25 mi
-  Destination on the right

#2 - 6:30 AM - RYAN ST & BLARNEY AVE (S) / BLARNEY AVE & RYAN ST

8 Pickup

-  Continue north on RYAN ST 43 ft
-  Turn right on BLARNEY AVE 0.13 mi
-  Destination on the right




#3 - 6:32 AM - BLARNEY AVE & SHANNON ST (W)

3 Pickup

-  Continue southeast on BLARNEY AVE 43 ft






	Turn right on SHANNON ST	0.13 mi
	Turn left on LONDONDERRY AVE	0.13 mi
	Destination on the right	

#4 - 6:34 AM - LONDONDERRY AVE & ULSTER AVE (W)

	Go southeast on LONDONDERRY AVE toward ULSTER AVE	44 ft
	Turn right on ULSTER AVE	0.13 mi
	Destination on the right	

#5 - 6:35 AM - ULSTER AVE & SLIGO ST (N) / Sligo St & Ulster Ave

1 Pickup

	Continue southwest on ULSTER AVE	43 ft
	Turn right on SLIGO ST	0.20 mi
	Turn right on LONDONDERRY AVE	380 ft
	Turn right on ULSTER AVE	0.10 mi
	Turn left on LEITRIM AVE	0.13 mi
	Destination on the right	


#6 - 6:37 AM - LEITRIM AVE & CLARE ST (W) / CLARE ST & LEITRIM AVE

5 Pickup

	Continue southeast on LEITRIM AVE	454 ft
	Turn right on DONEGAL ST	183 ft
	Destination on the right	

#7 - 6:39 AM - DONEGAL ST & SYCAMORE DR (N)

4 Pickup




	Continue south on DONEGAL ST	43 ft
	Turn right on SYCAMORE DR	416 ft
	Turn right on CLARE ST	222 ft
	Turn left on LEITRIM AVE	0.14 mi
	Turn left on ULSTER AVE	0.14 mi
	Turn right on PACIFIC AVE	0.24 mi
	Destination on the left	

#8 - 6:43 AM - 812 Pacific Ave

	Continue northwest on PACIFIC AVE	280 ft
	Continue on LA HWY 1 N	227 ft
	Destination on the right	

#9 - 6:43 AM - 8396 Hwy 1 North

3 Pickup

-  Continue northwest on LA HWY 1 N 1.97 mi
-  Turn right on NORTHWOOD LOAD/UNLOAD LOOP 0.25 mi
-  Destination on the right

#10 - 6:50 AM - Northwood High School / 8830 Highway 1 North

27 Dropoff

Run - NORTHWOOD HIGH AM 10

8/8/2022 - 5/19/2023

Driver: WASHINGTON, JANICE

Vehicle:

Mon, Tue, Wed, Thu, Fri

Time: 17 min

Distance: 3.67 mi

Student Crossing <X>

Students: 20 / 20

Description: RTE. 21-072(OVERLOAD)





Add. Employee(s):

Map

Map image not available. Please save this Run or Trip and run the report again.





#1 - 6:33 AM - GALWAY ST & BELFAST AVE (NE) / BELFAST AVE & GALWAY ST

2 Pickup

-  Go southwest on GALWAY ST toward BELFAST AVE 0.15 mi
-  Turn right on WETTERMARK ST 375 ft
-  Turn right on MAYO ST 18 ft
-  Destination on the left




#2 - 6:35 AM - 911 Mayo St

3 Pickup

-  Go northeast on MAYO ST toward ST MARTIN AVE 338 ft
-  Turn right on ST MARTIN AVE 374 ft
-  Turn right on GALWAY ST 317 ft
-  Destination on the right




#3 - 6:36 AM - GALWAY ST & WETTERMARK ST (N)

2 Pickup

-  Go southwest on GALWAY ST toward WETTERMARK ST 43 ft
-  Turn left on WETTERMARK ST 335 ft
-  Destination on the right





#4 - 6:37 AM - WETTERMARK ST & BOYCE GARDENS RD (W) / BOYCE GARDENS RD & CARLOW ST & WETTERMARK ST

3 Pickup

-  Go southeast on WETTERMARK ST toward BOYCE GARDENS RD / CARLOW ST 43 ft
-  Turn left on CARLOW ST 0.13 mi
-  Destination on the right








#5 - 6:39 AM - CARLOW ST & BELFAST AVE (S) / BELFAST AVE & CARLOW ST

1 Pickup

-  Go north on CARLOW ST toward BELFAST AVE 43 ft
-  Turn right on BELFAST AVE 391 ft
-  Turn right on LONGFORD ST 0.13 mi
-  Destination on the right

#6 - 6:40 AM - LONGFORD ST & WETTERMARK ST (N) / BOYCE GARDENS RD & LONGFORD ST & WETTERMARK ST

9 Pickup

-  Continue south on LONGFORD ST 43 ft
-  Turn right on WETTERMARK ST 383 ft
-  Turn right on CARLOW ST 0.24 mi
-  Turn left on PACIFIC AVE 0.25 mi
-  Continue on LA HWY 1 N 2.01 mi
-  Turn right on NORTHWOOD LOAD/UNLOAD LOOP 0.25 mi
-  Destination on the right

#7 - 6:50 AM - Northwood High School / 8830 Highway 1 North

20 Dropoff