

Run - BUCKEYE HIGH AM 01

8/8/2022 - 5/22/2023

Driver: AYMOND, KACI

Vehicle: 20-05

Mon, Tue, Wed, Thu, Fri

Time: 1 hr 12 min

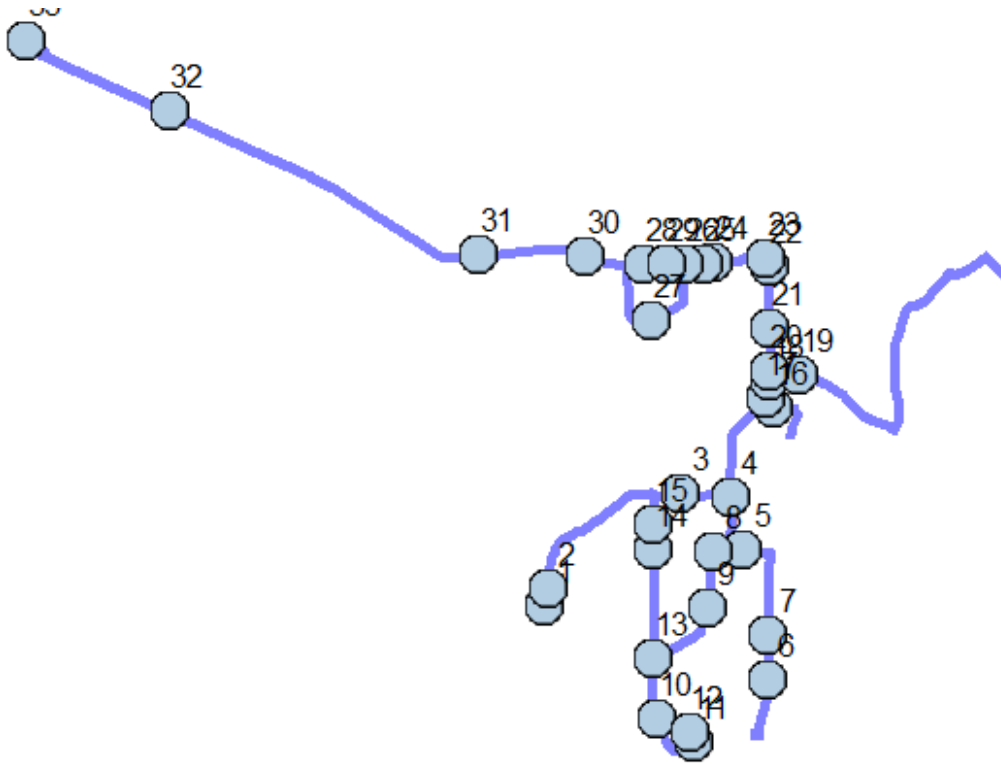
Distance: 16.35 mi

Student Crossing <X>


Students: 50 / 50

Description:

Map






#1 - 8:00 AM - 131 Gerald Belgard Road

-  Go north on GERALD BELGARD RD 434 ft
-  Destination on the right




#2 - 8:00 AM - 50 Gerald Belgard Rd

2 Pickup

-  Continue northeast on GERALD BELGARD RD 0.59 mi
-  Turn right on LA HWY 1206 0.23 mi
-  Destination on the left

#3 - 8:03 AM - 1178 Hwy 1206

2 Pickup

-  Go east on LA HWY 1206 toward BIG ISLAND LP 0.21 mi
-  Turn right on BIG ISLAND LP 174 ft
-  Destination on the right

#4 - 8:05 AM - BIG ISLAND LP & MONROE WILSON RD (NNW) / Big Island Lp & Monroe Wilson Rd

2 Pickup

-  Go south on BIG ISLAND LP toward MONROE WILSON RD 0.24 mi

 Turn left on MONROE WOODSON RD 408 ft
 Destination on the left

#5 - 8:07 AM - 6 Monroe Woodson Road / 17 Monroe Woodson Road

 Go south on MONROE WOODSON RD 0.67 mi
 Destination on the left




#6 - 8:09 AM - 155 Monroe Woodson Road

2 Pickup

 Go south on MONROE WOODSON RD 0.23 mi
 Turn right to stay on MONROE WOODSON RD 0.47 mi
 Destination on the right

#7 - 8:13 AM - 98 Monroe Woodson Road

3 Pickup

 Continue northwest on MONROE WOODSON RD 0.55 mi
 Turn left on BIG ISLAND LP 297 ft
 Destination on the right




#8 - 8:16 AM - BIG ISLAND LP & WALLACE GARDNER RD (NE) / Big Island Lp & Wallace Gardner Rd

1 Pickup

 Go south on BIG ISLAND LP 0.25 mi
 Destination on the left

#9 - 8:17 AM - 114 Big Island Loop

5 Pickup

 Go southwest on BIG ISLAND LP toward MILLARD SMITH RD 0.34 mi
 Continue on MILLARD SMITH RD 0.27 mi
 Destination on the right

#10 - 8:20 AM - 52 Millard Smith Road


1 Pickup


 Go southeast on MILLARD SMITH RD 0.28 mi
 Destination on the left

#11 - 8:22 AM - 112 Millard Smith Road

 Continue northwest on MILLARD SMITH RD 281 ft
 Destination on the right

#12 - 8:22 AM - MILLARD SMITH RD & MILLARD SMITH RD (ESE) / Millard Smith Rd & Millard Smith Rd

 Go northwest on MILLARD SMITH RD 43 ft
 Bear right to stay on MILLARD SMITH RD 0.63 mi
 Make sharp left on BIG ISLAND LP 43 ft

 Destination on the left

#13 - 8:25 AM - BIG ISLAND LP & MILLARD SMITH RD (W) / Big Island Lp & Millard Smith Rd

1 Pickup





 Go north on BIG ISLAND LP 0.48 mi
 Destination on the left

#14 - 8:27 AM - 280 Big Island Loop

 Go north on BIG ISLAND LP 0.11 mi
 Destination on the right

#15 - 8:28 AM - 307 Big Island Loop

1 Pickup

 Go north on BIG ISLAND LP toward LA HWY 1206 0.13 mi
 Turn right on LA HWY 1206 0.80 mi
 Turn right on MORACE RD 391 ft
 Destination on the left

#16 - 8:31 AM - 14 Morace Road

1 Pickup

 Continue southeast on MORACE RD 0.23 mi
 Make U-turn and go back on MORACE RD 0.29 mi
 Destination on the right








#17 - 8:34 AM - MORACE RD & LA HWY 1206 (ESE) / LA HWY 1206 & MORACE RD

2 Pickup

 Continue northwest on MORACE RD 43 ft
 Turn right on LA HWY 1206 412 ft
 Destination on the right


#18 - 8:35 AM - LA HWY 1206 & OPEN BAYOU RD (SSE) / La Hwy 1206 & Open Bayou Rd

1 Pickup

 Go north on LA HWY 1206 toward OPEN BAYOU RD 43 ft
 Turn right on OPEN BAYOU RD 0.62 mi
 Turn left on RAYMOND PRICE RD 0.98 mi
 Turn right at RAYMOND PRICE RD 0.12 mi
 Make U-turn and go back 0.12 mi
 Turn left at RAYMOND PRICE RD 0.61 mi
 Continue on RAYMOND PRICE RD 0.37 mi
 Turn right on OPEN BAYOU RD 0.49 mi
 Destination on the right

#19 - 8:47 AM - 16 Open Bayou Road

1 Pickup

-  Continue west on OPEN BAYOU RD 0.13 mi
-  Turn right on LA HWY 1206 191 ft
-  Destination on the left

#20 - 8:48 AM - 1006 La Hwy 1206

1 Pickup

-  Go north on LA HWY 1206 0.18 mi
-  Destination on the right

#21 - 8:49 AM - 976 Hwy 1206

4 Pickup

-  Continue north on LA HWY 1206 0.28 mi
-  Destination on the right

#22 - 8:51 AM - LA HWY 1206 & LA HWY 1207 (SSE) / La Hwy 1206 & La Hwy 1207

-  Continue north on LA HWY 1206 43 ft
-  Bear left on LA HWY 1207 146 ft
-  Destination on the left

#23 - 8:51 AM - 1402 Hwy 1207

-  Go northwest on LA HWY 1207 308 ft
-  Turn left to stay on LA HWY 1207 0.20 mi
-  Destination on the right

#24 - 8:53 AM - LA HWY 1207 & BELL RD (ENE) / Bell Rd & La Hwy 1207

6 Pickup

-  Continue west on LA HWY 1207 254 ft
-  Destination on the left

#25 - 8:54 AM - 1352 Hwy 1207

1 Pickup

-  Go west on LA HWY 1207 413 ft
-  Destination on the right




#26 - 8:55 AM - LA HWY 1207 & SAM WILSON RD (ENE) / La Hwy 1207 & Sam Wilson Rd

1 Pickup

-  Continue west on LA HWY 1207 84 ft
-  Turn left on BEAUBOUF LOOP RD 0.33 mi
-  Destination on the right

#27 - 8:57 AM - 65 Beaubouef Loop

2 Pickup

-  Go northwest on BEAUBOUEF LOOP RD toward LA HWY 1207 0.34 mi
-  Turn right on LA HWY 1207 398 ft
-  Destination on the left


#28 - 8:59 AM - 1300 Hwy 1207

2 Pickup

-  Go east on LA HWY 1207 516 ft
-  Destination on the left

#29 - 8:59 AM - 1348 Hwy 1207

1 Pickup

-  Continue east on LA HWY 1207 361 ft
-  Turn right on BEAUBOUEF LOOP RD 0.66 mi
-  Turn left on LA HWY 1207 0.18 mi
-  Destination on the left

#30 - 9:03 AM - 1216 Hwy 1207

4 Pickup

-  Go west on LA HWY 1207 0.48 mi
-  Destination on the right




#31 - 9:05 AM - 1165 La Hwy 1207

1 Pickup

-  Go northwest on LA HWY 1207 toward DEVILLE CUTOFF RD 1.52 mi
-  Destination on the right

#32 - 9:09 AM - La Hwy 1207 & Sherry Rd / 858 Hwy 1207

2 Pickup

-  Go northwest on LA HWY 1207 toward BUCKEYE HIGH LOAD/UNLOAD LOOP 0.61 mi
-  Turn right on BUCKEYE HIGH LOAD/UNLOAD LOOP 0.12 mi
-  Destination on the right

#33 - 9:12 AM - Buckeye High School / 715 Highway 1207

50 Dropoff

Run - BUCKEYE HIGH AM 03

8/8/2022 - 5/22/2023

Driver: DEVILLE, KILEY

Vehicle: 18-15

Mon, Tue, Wed, Thu, Fri

Time: 1 hr 11 min

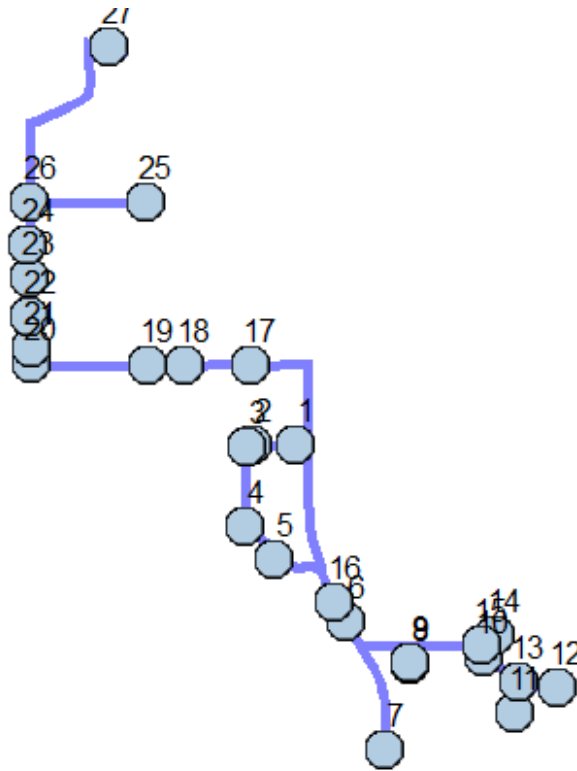
Distance: 16.9 mi

Student Crossing <X>

Students: 77 / 77

Description: BE/H R L 4

Map



#1 - 5:34 AM - 8 Fred Redwine Rd

9 Pickup

-  Go west on FRED REDWINE RD 0.27 mi
-  Destination on the right

#2 - 5:37 AM - 74 Fred Redwine Rd

3 Pickup

-  Go west on FRED REDWINE RD 214 ft
-  Destination on the right

#3 - 5:38 AM - FRED REDWINE RD & JACK DEVILLE RD (ENE)

3 Pickup

-  Continue west on FRED REDWINE RD 43 ft
-  Turn left at JACK DEVILLE RD to stay on FRED REDWINE RD 0.50 mi
-  Destination on the right

#4 - 5:40 AM - FRED REDWINE RD & NICKOLAS RD (NNW) / FRED REDWINE RD & JIM BRYANT RD & NICKOLAS RD

4 Pickup

-  Continue south on FRED REDWINE RD 43 ft

 Turn left on JIM BRYANT RD 0.28 mi
 Destination on the right



#5 - 5:42 AM - 55 Jim Bryant Rd

2 Pickup

 Continue east on JIM BRYANT RD 0.30 mi
 Turn right on LA HWY 115 0.38 mi
 Destination on the left






#6 - 5:45 AM - 2031 Hwy 115

2 Pickup

 Go south on LA HWY 115 toward WOODSON LANDING RD 0.86 mi
 Destination on the right

#7 - 5:46 AM - 2680 La Hwy 115

1 Pickup

 Go back north on LA HWY 115 0.68 mi
 Make sharp right on WOODSON LANDING RD 0.31 mi
 Turn right on D MILLER RD 0.22 mi
 Make U-turn and go back on D MILLER RD 0.10 mi
 Destination on the right





#8 - 5:50 AM - 113 D Miller Rd

1 Pickup

 Go north on D MILLER RD 47 ft
 Destination on the left




#9 - 5:51 AM - 108 D Miller Road

3 Pickup

 Continue north on D MILLER RD 0.11 mi
 Turn right on WOODSON LANDING RD 0.38 mi
 Turn right at E LITTLETON RD / TRUMAN COLE RD to stay on WOODSON LANDING RD 0.12 mi
 Destination on the left



#10 - 5:54 AM - 209 Woodson Landing Rd

4 Pickup

 Continue southeast on WOODSON LANDING RD 0.23 mi
 Bear right on BROWNS LANDING RD 0.24 mi
 Destination on the left

#11 - 5:56 AM - 40 Browns Landing Rd

3 Pickup

 Go north on BROWNS LANDING RD toward WOODSON LANDING RD 0.22 mi
 Make sharp right on WOODSON LANDING RD 0.33 mi



Destination on the right

#12 - 5:59 AM - 388 Woodson Landing Road / 318 Woodson Landing Road

2 Pickup



- Go south on WOODSON LANDING RD 94 ft
- Make U-turn and go back on WOODSON LANDING RD 0.69 mi
- Bear right on E LITTLETON RD 306 ft
- Turn right on CAMP RD 0.23 mi
- Turn right on TRUMAN COLE RD 0.17 mi
- Make sharp left on WOODSON LANDING RD 0.41 mi
- Destination on the right

#13 - 6:06 AM - D Littleton Rd / 271 Woodson Landing Road

3 Pickup



- Go east on WOODSON LANDING RD 0.28 mi
- Make U-turn and go back on WOODSON LANDING RD 0.69 mi
- Bear right on E LITTLETON RD 306 ft
- Turn right on CAMP RD 0.16 mi
- Destination on the right

#14 - 6:11 AM - 28 Camp Rd

2 Pickup



- Go south on CAMP RD 326 ft
- Turn right on TRUMAN COLE RD 471 ft
- Destination on the left

#15 - 6:12 AM - 14 Truman Cole Rd

2 Pickup



- Continue west on TRUMAN COLE RD 401 ft
- Continue on WOODSON LANDING RD 0.69 mi
- Turn right on LA HWY 115 0.32 mi
- Destination on the right

#16 - 6:16 AM - 1866 Hwy 115

2 Pickup



- Go north on LA HWY 115 toward HERMAN LUCAS RD 1.51 mi
- Turn left on NATION RD 0.36 mi
- Destination on the left

#17 - 6:19 AM - 73 Nation Rd

3 Pickup



- Continue west on NATION RD 0.41 mi
- Destination on the right


#18 - 6:22 AM - NATION RD & JACK DEVILLE RD (ENE) / JACK DEVILLE RD & NATION RD

1 Pickup

-  Continue west on NATION RD 0.24 mi
-  Destination on the left


#19 - 6:23 AM - 205 Nation Road

8 Pickup

-  Go west on NATION RD 0.73 mi
-  Destination on the left


#20 - 6:26 AM - 353 Nation Road / 349 Nation Road

1 Pickup

-  Continue north on NATION RD 518 ft
-  Destination on the right

#21 - 6:27 AM - 383 Nation Road

1 Pickup

-  Go north on NATION RD 0.20 mi
-  Destination on the right

#22 - 6:28 AM - NATION RD & WILLIE CROOKS RD (SSE)

1 Pickup

-  Continue north on NATION RD 0.24 mi
-  Destination on the right


#23 - 6:29 AM - 448 Nation Road

4 Pickup

-  Continue north on NATION RD 0.21 mi
-  Destination on the left

#24 - 6:31 AM - 494 Nation Road

2 Pickup

-  Continue north on NATION RD 0.26 mi
-  Turn right on D CRAIG RD 0.74 mi
-  Destination on the left






#25 - 6:34 AM - 169 D Craig Rd

3 Pickup

-  Continue east on D CRAIG RD 129 ft
-  Make U-turn and go back on D CRAIG RD 0.75 mi
-  Destination on the right

#26 - 6:38 AM - D CRAIG RD & NATION RD (ENE)

7 Pickup

	Continue west on D CRAIG RD	43 ft
	Turn right on NATION RD	1.22 mi
	Make sharp right on LA HWY 1207	0.22 mi
	Turn left on BUCKEYE HIGH LOAD/UNLOAD LOOP	0.12 mi
	Destination on the right	

#27 - 6:45 AM - Buckeye High School / 715 Highway 1207

77 Dropoff

Run - BUCKEYE HIGH AM 04

8/8/2022 - 5/22/2023

Driver: PORTER, STEPHANIE

Vehicle: 14-02

Mon, Tue, Wed, Thu, Fri

Time: 1 hr 13 min

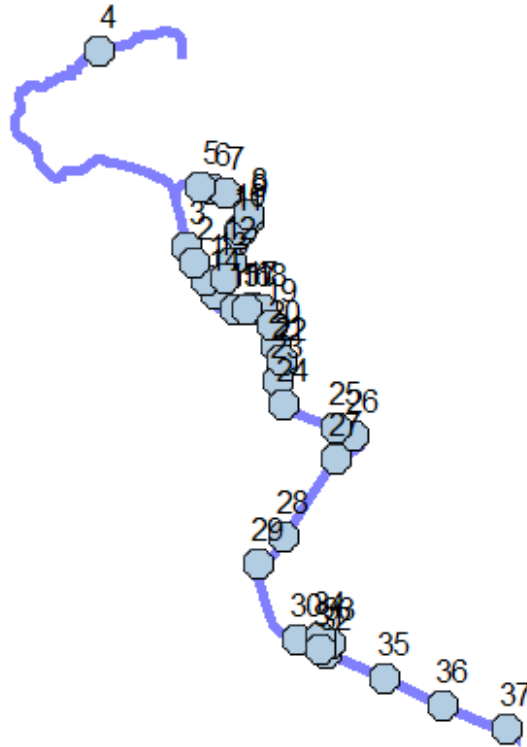
Distance: 20.41 mi

Student Crossing <X>

Students: 66 / 66



Description: BUCKEYE ELEM H R LAWRENCE 14

Map



#1 - 6:35 AM - 12 H Mccann Road

2 Pickup

-  Go northwest on HICKORY GROVE LP toward E MCCANN RD 0.23 mi
-  Destination on the right






#2 - 6:36 AM - 8091 Hickory Grove Loop

4 Pickup

-  Go northwest on HICKORY GROVE LP 0.16 mi
-  Destination on the left





#3 - 6:38 AM - 8057 Hickory Grove Loop

1 Pickup

-  Go north on HICKORY GROVE LP toward COTTON ISLAND RD 0.60 mi
-  Turn left on COTTON ISLAND RD 2.47 mi
-  Turn right at CLINTON BRANCH RD to stay on COTTON ISLAND RD 2.13 mi
-  Make U-turn and go back on COTTON ISLAND RD 1.14 mi
-  Destination on the left

#4 - 6:54 AM - 395 Cotton Island Road

1 Pickup

-  Continue southwest on COTTON ISLAND RD 0.99 mi
-  Turn left at CLINTON BRANCH RD to stay on COTTON ISLAND RD 2.47 mi
-  Make sharp left on HICKORY GROVE LP 0.30 mi
-  Destination on the left

#5 - 7:04 AM - 7864 Hickory Grove Loop

2 Pickup

-  Continue east on HICKORY GROVE LP 0.11 mi
-  Destination on the right



#6 - 7:05 AM - HICKORY GROVE LP & IVAN NORMAND RD (W) / Hickory Grove Lp & Ivan Normand Rd

2 Pickup

-  Continue east on HICKORY GROVE LP 0.15 mi
-  Destination on the right


#7 - 7:06 AM - HICKORY GROVE LP & R JAMISON RD (W) / Hickory Grove Lp & R Jamison Rd

1 Pickup


-  Go southeast on HICKORY GROVE LP toward R JAMISON RD 0.37 mi
-  Destination on the right

#8 - 7:08 AM - 19 Nugent Road

3 Pickup


-  Continue south on HICKORY GROVE LP 311 ft
-  Destination on the right

#9 - 7:09 AM - HICKORY GROVE LP & NUGENT RD (NNE) / Hickory Grove Lp & Nugent Rd



-  Go southwest on HICKORY GROVE LP 0.13 mi
-  Destination on the left

#10 - 7:10 AM - 7716 Hickory Grove Loop

1 Pickup


-  Continue southwest on HICKORY GROVE LP 250 ft
-  Destination on the right

#11 - 7:10 AM - HICKORY GROVE LP & M SLAY RD (N) / Hickory Grove Lp & M Slay Rd

-  Go south on HICKORY GROVE LP toward M SLAY RD 0.31 mi
-  Destination on the right


#12 - 7:12 AM - 7629 Hickory Grove Loop

1 Pickup

-  Continue southwest on HICKORY GROVE LP 0.18 mi
-  Destination on the left




#13 - 7:13 AM - 7599 Hickory Grove Loop

7 Pickup

-  Continue southwest on HICKORY GROVE LP 0.18 mi
-  Destination on the right

#14 - 7:15 AM - HICKORY GROVE LP & HICKORY GROVE RD (N) / Hickory Grove Lp & Hickory Grove Rd & Rosier Rd

1 Pickup

-  Go southwest on HICKORY GROVE LP toward HICKORY GROVE RD / ROSIER RD 43 ft
-  Turn left on ROSIER RD and immediately turn right on ROSIER RD 0.30 mi
-  Destination on the left

#15 - 7:16 AM - 482 Rosier Road

1 Pickup

-  Continue east on ROSIER RD 0.11 mi
-  Destination on the right


#16 - 7:17 AM - 433 Rosier Road

4 Pickup





-  Continue east on ROSIER RD 380 ft
-  Destination on the right

#17 - 7:18 AM - 430 Rosier Road

4 Pickup

-  Continue east on ROSIER RD 451 ft
-  Turn left on JOE ROSIER RD 20 ft
-  Destination on the right

#18 - 7:20 AM - 416 Rosier Road

-  Go north on JOE ROSIER RD toward ROSIER RD 487 ft
-  Make U-turn and go back on JOE ROSIER RD 507 ft
-  Turn left on ROSIER RD 0.22 mi
-  Destination on the left

#19 - 7:21 AM - 372 Rosier Road

1 Pickup

-  Go south on ROSIER RD 0.22 mi
-  Destination on the right

#20 - 7:22 AM - 322 Rosier Road

1 Pickup


-  Go southeast on ROSIER RD 0.14 mi
-  Destination on the right

#21 - 7:23 AM - ROSIER RD & TINGLE RD (NNW) / Rosier Rd & Tingle Rd

2 Pickup

-  Continue south on ROSIER RD 248 ft
-  Destination on the left

#22 - 7:24 AM - 288 Rosier Rd

-  Continue south on ROSIER RD 0.19 mi
-  Destination on the right

#23 - 7:25 AM - ROSIER RD & SCHROCK RD (N) / Rosier Rd & Schrock Rd

1 Pickup

-  Continue south on ROSIER RD 0.26 mi
-  Destination on the left

#24 - 7:26 AM - 185 Rosier Road

-  Continue southeast on ROSIER RD 0.59 mi
-  Destination on the left

#25 - 7:28 AM - 55 Rosier Road

3 Pickup

-  Continue east on ROSIER RD 0.19 mi
-  Destination on the left

#26 - 7:29 AM - 24 Rosier Road

3 Pickup

-  Continue southeast on ROSIER RD 0.12 mi
-  Turn right on LA HWY 28 E 0.27 mi
-  Destination on the left

#27 - 7:31 AM - 13361 Hwy 28 East

-  Go southwest on LA HWY 28 E 0.97 mi
-  Destination on the left

#28 - 7:32 AM - 13237 La Hwy 28 E

8 Pickup

-  Continue southwest on LA HWY 28 E 0.37 mi
-  Destination on the left

#29 - 7:34 AM - 12905 Sthy 28 E

-  Continue southwest on LA HWY 28 E 290 ft
-  Turn left on LA HWY 1207 0.93 mi
-  Destination on the right

#30 - 7:36 AM - 189 Hwy 1207

1 Pickup

-  Continue southeast on LA HWY 1207 0.26 mi



Destination on the right

#31 - 7:37 AM - 228 La Hwy 1207

5 Pickup



Continue southeast on LA HWY 1207

351 ft



Destination on the right

#32 - 7:39 AM - LA HWY 1207 & BUCKEYE RIDGE LOOP (W) / BUCKEYE RIDGE LOOP & LA HWY 1207

1 Pickup



Continue southeast on LA HWY 1207

43 ft



Turn left on BUCKEYE RIDGE LOOP

0.10 mi



Destination on the right

#33 - 7:40 AM - 316 Buckeye Ridge Loop

3 Pickup



Continue northwest on BUCKEYE RIDGE LOOP

0.19 mi



Destination on the right

#34 - 7:41 AM - 306 Buckeye Ridge Loop

2 Pickup



Continue south on BUCKEYE RIDGE LOOP

0.11 mi



Turn left on LA HWY 1207

0.75 mi



Destination on the right

#35 - 7:43 AM - LA HWY 1207 & A CREWS RD (W) / A Crews Rd & La Hwy 1207



Continue southeast on LA HWY 1207

0.66 mi



Destination on the right

#36 - 7:44 AM - 561 Hwy 1207 / 560 Hwy 1207



Continue southeast on LA HWY 1207

0.79 mi



Turn left on BUCKEYE HIGH LOAD/UNLOAD LOOP

0.12 mi



Destination on the right

#37 - 7:47 AM - Buckeye High School / 715 Highway 1207

66 Dropoff

Run - BUCKEYE HIGH AM 05

8/8/2022 - 5/22/2023

Driver: VOISELLE, LESLIE

Vehicle: 19-13

Mon, Tue, Wed, Thu, Fri

Time: 1 hr 24 min

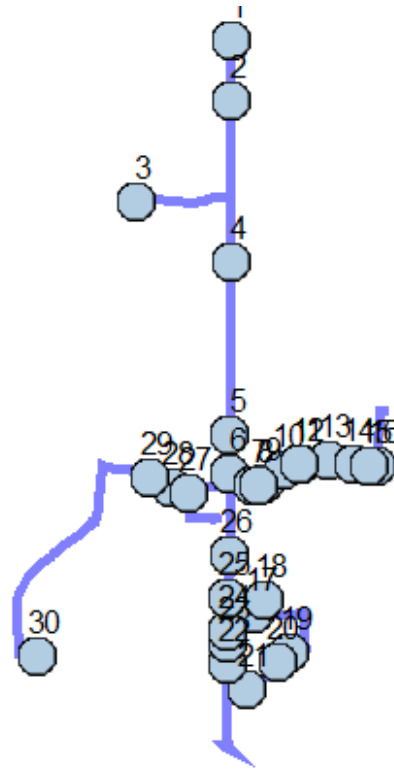
Distance: 24.18 mi

Student Crossing <X>

Students: 58 / 58

Description: BUCKEYE ELEM/ H R LAWRENCE 03

Map






#1 - 5:20 AM - 271 Hwy 115

1 Pickup

-  Go south on LA HWY 115 0.40 mi
-  Destination on the left


#2 - 5:21 AM - 451 Hwy 115

6 Pickup

-  Go south on LA HWY 115 toward AYCOCK RD 0.63 mi
-  Turn right on AYCOCK RD 0.63 mi
-  Destination on the left

#3 - 5:25 AM - 80 Ayccock Rd

1 Pickup

-  Go back east on AYCOCK RD 0.63 mi
-  Turn right on LA HWY 115 0.43 mi
-  Destination on the left

#4 - 5:28 AM - 642 Hwy 115

-  Continue south on LA HWY 115 1.14 mi
-  Destination on the left




#5 - 5:30 AM - 877 Hwy 115

5 Pickup

-  Continue south on LA HWY 115 0.25 mi
-  Destination on the left

#6 - 5:31 AM - 923 Hwy 115

1 Pickup

-  Go south on LA HWY 115 toward BERT PAUL RD / LA HWY 1206 445 ft
-  Turn left on LA HWY 1206 0.15 mi
-  Destination on the left

#7 - 5:32 AM - 35 Hwy 1206

2 Pickup

-  Go east on LA HWY 1206 195 ft
-  Destination on the right

#8 - 5:33 AM - 45 Hwy 1206



1 Pickup

-  Continue east on LA HWY 1206 259 ft
-  Destination on the left

#9 - 5:33 AM - 45 Hwy 1206

-  Go northeast on LA HWY 1206 0.15 mi
-  Destination on the right

#10 - 5:34 AM - LA HWY 1206 & JENKINS RD (SSW) / Jenkins Rd & La Hwy 1206






-  Go east on LA HWY 1206 toward JENKINS RD 0.12 mi
-  Destination on the right

#11 - 5:35 AM - LA HWY 1206 & PAUL RD (W) / Garland Ryder Rd & La Hwy 1206 & Paul Rd

7 Pickup









-  Go east on LA HWY 1206 43 ft
-  Bear left on PAUL RD 59 ft
-  Destination on the left

#12 - 5:36 AM - 119 Hwy 1206

-  Continue east on PAUL RD 0.51 mi
-  Turn left on CLIFFORD PRICE RD 0.44 mi
-  Make U-turn and go back on CLIFFORD PRICE RD 0.44 mi
-  Turn right on PAUL RD 0.33 mi
-  Destination on the left






#13 - 5:42 AM - 37 Paul Road

1 Pickup

-  Go west on PAUL RD toward HARRISON BROWN RD 9 ft
-  Turn right on HARRISON BROWN RD 0.12 mi
-  Make U-turn and go back on HARRISON BROWN RD 0.12 mi
-  Turn left on PAUL RD 0.33 mi
-  Turn left on CLIFFORD PRICE RD 0.44 mi
-  Make U-turn and go back on CLIFFORD PRICE RD 0.44 mi
-  Turn right on PAUL RD 0.17 mi
-  Destination on the right

#14 - 5:48 AM - 79 Paul Road

1 Pickup









-  Go west on PAUL RD toward HARRISON BROWN RD 0.16 mi
-  Turn right on HARRISON BROWN RD 0.12 mi
-  Make U-turn and go back on HARRISON BROWN RD 0.12 mi
-  Turn left on PAUL RD 0.27 mi
-  Destination on the right

#15 - 5:51 AM - 86 Paul Road

1 Pickup




-  Go east on PAUL RD 267 ft
-  Destination on the right

#16 - 5:51 AM - PAUL RD & CLIFFORD PRICE RD (WSW) / Clifford Price Rd & Paul Rd

-  Continue east on PAUL RD 43 ft
-  Turn left on CLIFFORD PRICE RD 0.44 mi
-  Make U-turn and go back on CLIFFORD PRICE RD 0.44 mi
-  Turn right on PAUL RD 0.52 mi
-  Bear right on LA HWY 1206 0.52 mi
-  Turn left on LA HWY 115 0.84 mi
-  Turn left on PETE PAUL RD 0.19 mi
-  Destination on the left

#17 - 6:00 AM - 34 Pete Paul Road

3 Pickup

-  Go east on PETE PAUL RD toward FREE RD 359 ft
-  Turn left on FREE RD 442 ft
-  Destination on the right

#18 - 6:01 AM - 7 Free Road


4 Pickup

-  Go south on FREE RD toward PETE PAUL RD 442 ft

	Turn right on PETE PAUL RD	0.25 mi
	Turn left on LA HWY 115	0.55 mi
	Turn left on ST CLAIR RYDER RD	0.53 mi
	Destination on the left	







#19 - 6:06 AM - 113 St Clair Ryder Road

2 Pickup

	Go east on ST CLAIR RYDER RD	0.10 mi
	Turn left on LA HWY 1206	0.24 mi
	Turn left on PETE PAUL RD	0.51 mi
	Turn left on LA HWY 115	0.55 mi
	Turn left on ST CLAIR RYDER RD	0.43 mi
	Destination on the right	






#20 - 6:12 AM - 95 St Clair Ryder Road

2 Pickup

	Go northeast on ST CLAIR RYDER RD	0.21 mi
	Turn left on LA HWY 1206	0.24 mi
	Turn left on PETE PAUL RD	0.51 mi
	Turn left on LA HWY 115	0.55 mi
	Turn left on ST CLAIR RYDER RD	0.16 mi
	Destination on the left	







#21 - 6:18 AM - 41 St Clair Ryder Road A

3 Pickup

	Go northeast on ST CLAIR RYDER RD	0.48 mi
	Turn left on LA HWY 1206	0.24 mi
	Turn left on PETE PAUL RD	0.51 mi
	Turn left on LA HWY 115	0.34 mi
	Destination on the left	

#22 - 6:24 AM - 1192 Hwy 115

4 Pickup

	Go south on LA HWY 115 toward M DEVILLE RD	0.51 mi
	Bear right on LA HWY 1207	191 ft
	Make sharp left to stay on LA HWY 1207	318 ft
	Make sharp left to stay on LA HWY 1207	237 ft
	Bear right on LA HWY 115	0.65 mi
	Destination on the right	

#23 - 6:27 AM - 1157 La Hwy 115

1 Pickup

	Go north on LA HWY 115	433 ft
---	------------------------	--------



Destination on the right

#24 - 6:27 AM - 1139 Hwy 115

5 Pickup



Go north on LA HWY 115 toward PETE PAUL RD

0.22 mi



Destination on the right

#25 - 6:29 AM - LA HWY 115 & C W MILLER RD (SSE) / C W MILLER RD & LA HWY 115

4 Pickup



Continue north on LA HWY 115

0.29 mi



Destination on the right

#26 - 6:30 AM - 1032 Hwy 115

2 Pickup



Go north on LA HWY 115 toward BERT PAUL RD / LA HWY 1206

0.46 mi



Turn left on BERT PAUL RD

0.28 mi



Turn left on C M PAUL RD

0.37 mi



Make U-turn and go back on C M PAUL RD

0.35 mi



Destination on the left

#27 - 6:35 AM - 10 C M Paul Road



Go north on C M PAUL RD toward BERT PAUL RD

94 ft



Turn left on BERT PAUL RD

0.12 mi



Destination on the right

#28 - 6:36 AM - 83 Bert Paul Rd



Continue west on BERT PAUL RD

0.15 mi



Destination on the left

#29 - 6:37 AM - 110 Bert Paul Road

1 Pickup



Continue west on BERT PAUL RD

0.34 mi



Turn left on BETHEL RD

1.47 mi



Turn left on LA HWY 1207

0.22 mi



Turn left on BUCKEYE HIGH LOAD/UNLOAD LOOP

0.12 mi



Destination on the right

#30 - 6:45 AM - Buckeye High School / 715 Highway 1207

58 Dropoff

Run - BUCKEYE HIGH AM 06

8/8/2022 - 5/22/2023

Driver: EDWARDS, MONIQUE

Vehicle: 15-07

Mon, Tue, Wed, Thu, Fri

Time: 41 min

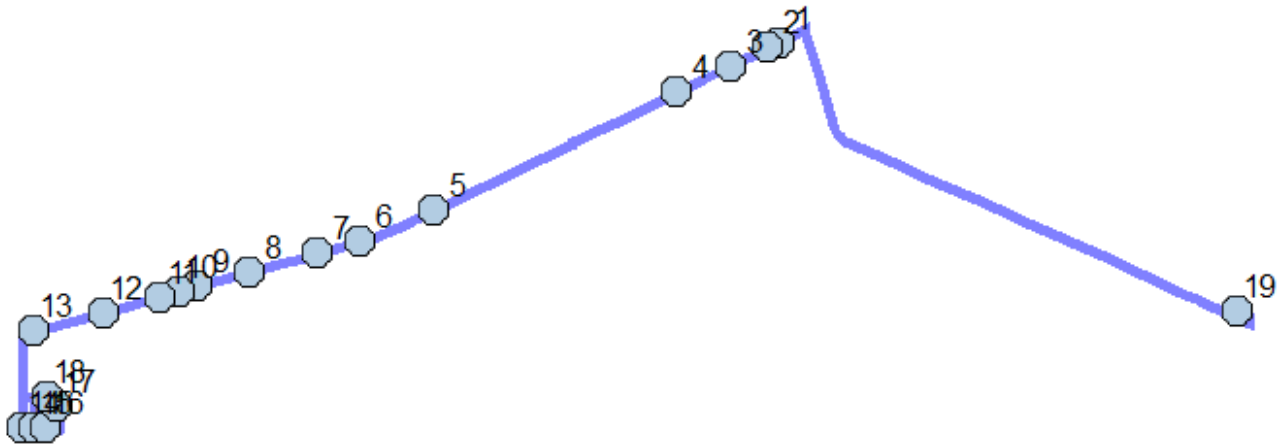
Distance: 15.36 mi

Student Crossing <X>

Students: 53 / 53


Description: BUCKEYE HIGH 06

Map





#1 - 6:10 AM - 12800 Hwy 28 East

1 Pickup

-  Go southwest on LA HWY 28 E 411 ft
-  Destination on the right

#2 - 6:10 AM - LA HWY 28 E & JONES RD (NE) / JONES RD & LA HWY 28 E

2 Pickup

-  Go southwest on LA HWY 28 E toward JONES RD 0.24 mi
-  Destination on the left



#3 - 6:11 AM - 12247 La Hwy 28 E

1 Pickup



-  Go southwest on LA HWY 28 E 0.36 mi
-  Destination on the right

#4 - 6:12 AM - 12368 La Hwy 28 E

2 Pickup

-  Go southwest on LA HWY 28 E toward CAGLE RD 1.62 mi
-  Destination on the left

#5 - 6:15 AM - 10315 Hwy 28 East

-  Go southwest on LA HWY 28 E toward LOST RIDGE RD 0.47 mi
-  Destination on the right

#6 - 6:16 AM - LA HWY 28 E & (ENE) / & LA HWY 28 E

3 Pickup

-  Go west on LA HWY 28 E 0.28 mi
-  Destination on the left

#7 - 6:17 AM - 9560 Hwy 28 East

1 Pickup

-  Go west on LA HWY 28 E 0.41 mi
-  Destination on the left

#8 - 6:18 AM - 9047 La Hwy 28 E

3 Pickup

-  Go west on LA HWY 28 E 0.33 mi
-  Destination on the left


#9 - 6:19 AM - 9409 La Hwy 28 E

1 Pickup

-  Go west on LA HWY 28 E 0.10 mi
-  Destination on the left



#10 - 6:20 AM - 9523 La Hwy 28 E

1 Pickup

-  Go west on LA HWY 28 E 0.13 mi
-  Destination on the right



#11 - 6:20 AM - 8560 Hwy 28 East

7 Pickup

-  Go west on LA HWY 28 E toward BARRON CHAPEL RD / ESLER FIELD RD 0.35 mi
-  Destination on the left




#12 - 6:22 AM - 8300 Hwy 28 East

3 Pickup

-  Go west on LA HWY 28 E toward WIGGINS RD 0.43 mi
-  Destination on the right





#13 - 6:23 AM - 7788 Hwy 28 East

4 Pickup





-  Go west on LA HWY 28 E toward BARBER DR 427 ft
-  Turn left on BARBER DR 0.56 mi
-  Destination on the right

#14 - 6:26 AM - BARBER DR & AMBER LN (NNW) / AMBER LN & BARBER DR & TRANQUILITY DR

13 Pickup

-  Go south on BARBER DR toward AMBER LN / TRANQUILITY DR 43 ft
-  Turn left on TRANQUILITY DR 397 ft
-  Turn left on MISTY LN 52 ft
-  Destination on the left

#15 - 6:30 AM - 1007 Tranquility Drive

-  Go north on MISTY LN toward WINDY DR 0.18 mi
-  Turn right on WINDY DR 344 ft
-  Turn right on MELODY LN 0.19 mi
-  Destination on the right

#16 - 6:32 AM - 6540 Melody Lane

1 Pickup

-  Continue south on MELODY LN 46 ft
-  Turn left on TRANQUILITY DR 341 ft
-  Continue on WINDY DR 0.14 mi
-  Destination on the right







#17 - 6:33 AM - 6514 Windy Drive

3 Pickup

-  Go northwest on WINDY DR 0.12 mi
-  Destination on the right

#18 - 6:34 AM - WINDY DR & MELODY LN (ENE) / Melody Ln & Windy Dr

7 Pickup

-  Go west on WINDY DR toward MELODY LN 0.15 mi
-  Turn right on BARBER DR 0.37 mi
-  Turn right on LA HWY 28 E 5.05 mi
-  Turn right on LA HWY 1207 3.36 mi
-  Turn left on BUCKEYE HIGH LOAD/UNLOAD LOOP 0.12 mi
-  Destination on the right

#19 - 6:50 AM - Buckeye High School / 715 Highway 1207

53 Dropoff

Run - BUCKEYE HIGH AM 07

8/8/2022 - 5/22/2023

Driver: JOHNSON, SHANNON A

Vehicle: 19-19

Mon, Tue, Wed, Thu, Fri

Time: 1 hr 9 min

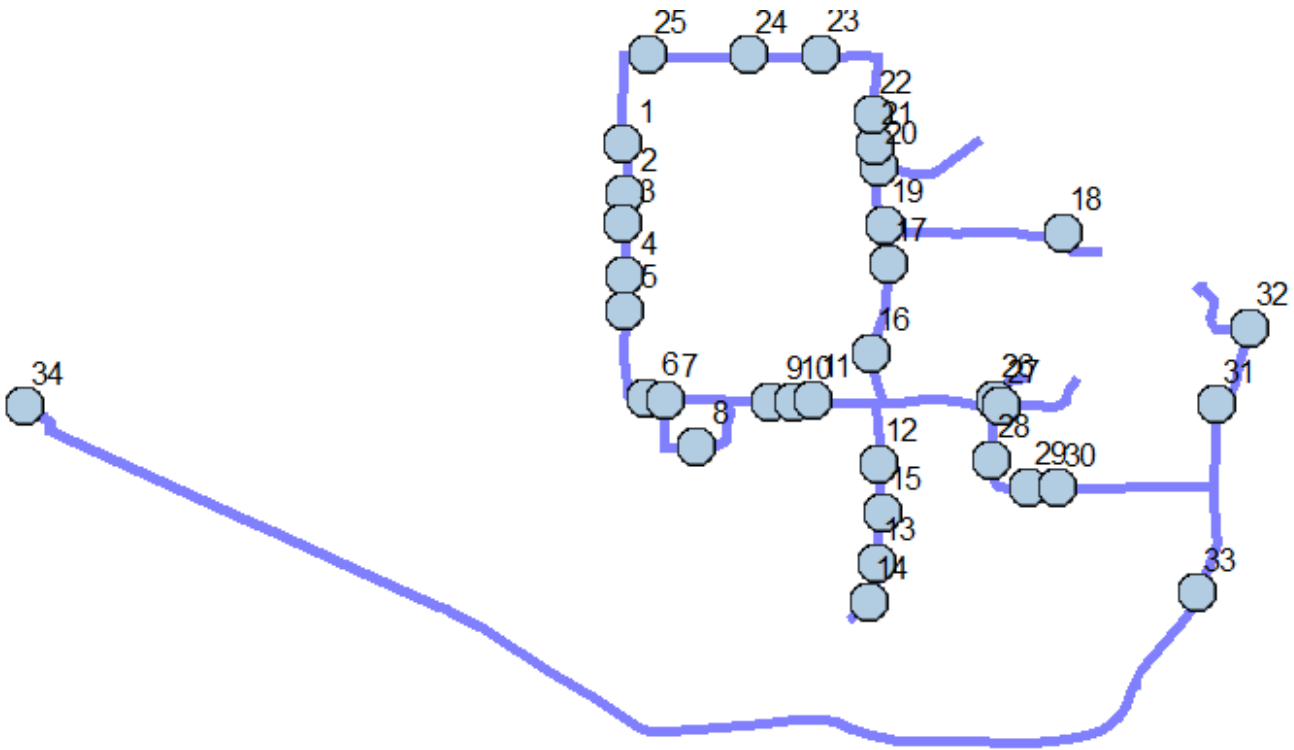
Distance: 16.59 mi

Student Crossing <X>

Students: 56 / 56

Description: BH 7/BE, HR LAW 12

Map



#1 - 5:36 AM - LA HWY 1206 & LEE REEVES RD (SSE)

3 Pickup

-  Go south on LA HWY 1206 0.15 mi
-  Destination on the right

#2 - 5:37 AM - 241 Hwy 1206

2 Pickup

-  Continue south on LA HWY 1206 464 ft
-  Destination on the right


#3 - 5:38 AM - LA HWY 1206 & M RYDER RD (NNW) / La Hwy 1206 & M Ryder Rd

1 Pickup

-  Continue south on LA HWY 1206 0.15 mi
-  Destination on the right



#4 - 5:39 AM - LA HWY 1206 & TOLBERT RD (NNW)

3 Pickup

-  Go south on LA HWY 1206 toward TOLBERT RD 523 ft
-  Destination on the right



#5 - 5:40 AM - LA HWY 1206 & AA PAUL RD (NNW) / Aa Paul Rd & La Hwy 1206

3 Pickup

-  Go south on LA HWY 1206 toward AA PAUL RD 0.31 mi
-  Destination on the right





#6 - 5:42 AM - 367 Hwy 1206

3 Pickup

-  Go east on LA HWY 1206 toward P W SMITH RD 286 ft
-  Destination on the right




#7 - 5:43 AM - LA HWY 1206 & PAUL CEMETERY RD (SW)

2 Pickup

-  Go east on LA HWY 1206 toward PAUL CEMETERY RD 23 ft
-  Turn right on PAUL CEMETERY RD 0.14 mi
-  Turn left on JOE PRICE RD 510 ft
-  Destination on the left

#8 - 5:44 AM - 12 Joe Price Road

2 Pickup



-  Go northeast on JOE PRICE RD toward LA HWY 1206 0.21 mi
-  Turn right on LA HWY 1206 0.12 mi
-  Destination on the right

#9 - 5:46 AM - 434 Hwy 1206

2 Pickup

-  Go east on LA HWY 1206 362 ft
-  Destination on the right

#10 - 5:47 AM - LA HWY 1206 & ROSS DEVILLE RD (WSW) / La Hwy 1206 & Ross Deville Rd

-  Go east on LA HWY 1206 toward ROSS DEVILLE RD 302 ft
-  Destination on the left


#11 - 5:47 AM - 461 Hwy 1206

2 Pickup

-  Go east on LA HWY 1206 0.19 mi
-  Turn right on RUBEN DEVILLE RD 0.18 mi
-  Destination on the right




#12 - 5:49 AM - 33 Ruben Deville Road

3 Pickup





-  Continue south on RUBEN DEVILLE RD 0.29 mi
-  Destination on the left

#13 - 5:51 AM - 96 Ruben Deville Road




2 Pickup

-  Go south on RUBEN DEVILLE RD toward KAREN RD 449 ft
-  Bear right on KAREN RD 186 ft
-  Destination on the right

#14 - 5:52 AM - 132 Ruben Deville Rd


-  Go southwest on KAREN RD toward RUBEN DEVILLE RD 440 ft
-  Make U-turn and go back on KAREN RD 0.12 mi
-  Bear left on RUBEN DEVILLE RD 0.24 mi
-  Destination on the right

#15 - 5:54 AM - RUBEN DEVILLE RD & DAISY BELL RD (S) / Daisy Bell Rd & Ruben Deville Rd

-  Go north on RUBEN DEVILLE RD toward DAISY BELL RD 0.32 mi
-  Turn right on LA HWY 1206 and immediately make sharp left on DONNIE PRICE RD 0.18 mi
-  Destination on the right





#16 - 5:56 AM - 284 Donnie Price Rd

1 Pickup

-  Go north on DONNIE PRICE RD 0.27 mi
-  Destination on the left




#17 - 5:58 AM - 269 Donnie Price Road

1 Pickup

-  Go north on DONNIE PRICE RD toward RILEY DEVILLE RD 521 ft
-  Turn right on RILEY DEVILLE RD 0.68 mi
-  Make U-turn and go back on RILEY DEVILLE RD 0.16 mi
-  Destination on the left




#18 - 6:01 AM - 108 Riley Deville Road

3 Pickup

-  Go west on RILEY DEVILLE RD toward DONNIE PRICE RD 0.52 mi
-  Turn right on DONNIE PRICE RD 101 ft
-  Destination on the right


#19 - 6:03 AM - 237 Donnie Price Road




1 Pickup

-  Go north on DONNIE PRICE RD toward J C PRICE RD 0.17 mi
-  Turn right on J C PRICE RD 52 ft
-  Destination on the left



#20 - 6:04 AM - 13 J C Price Road

3 Pickup

-  Go east on J C PRICE RD toward DONNIE PRICE RD 0.33 mi

-  Make U-turn and go back on J C PRICE RD 0.34 mi
-  Turn right on DONNIE PRICE RD 332 ft
-  Destination on the right

#21 - 6:08 AM - DONNIE PRICE RD & WELBORN RD (SSE) / Donnie Price Rd & Welborn Rd

-  Go north on DONNIE PRICE RD toward WELBORN RD 487 ft
-  Destination on the right

#22 - 6:08 AM - 82 Donnie Price Rd

1 Pickup

-  Go northwest on DONNIE PRICE RD 0.34 mi
-  Destination on the right



#23 - 6:10 AM - 150 Donnie Price Rd

1 Pickup






-  Continue west on DONNIE PRICE RD 0.21 mi
-  Destination on the right

#24 - 6:11 AM - DONNIE PRICE RD & C W CREWS RD (ENE) / C W Crews Rd & Donnie Price Rd

1 Pickup

-  Go west on DONNIE PRICE RD toward C W CREWS RD 0.30 mi
-  Destination on the right




#25 - 6:12 AM - 17 Donnie Price Road

-  Continue west on DONNIE PRICE RD 396 ft
-  Turn left on LA HWY 1206 2.07 mi
-  Turn left on WAGERS RD 0.15 mi
-  Make U-turn and go back on WAGERS RD 0.12 mi
-  Destination on the left

#26 - 6:19 AM - 9 Wagers Road

-  Continue southwest on WAGERS RD 112 ft
-  Make sharp left on DYER 0.30 mi
-  Make U-turn and go back on DYER 0.26 mi
-  Destination on the left

#27 - 6:21 AM - 585 Hwy 1206

-  Continue west on DYER 175 ft
-  Turn left on WAGERS RD and immediately turn left on LA HWY 1206 0.16 mi
-  Destination on the left

#28 - 6:22 AM - 610 Hwy 1206

3 Pickup

 Continue southeast on LA HWY 1206 0.17 mi
 Destination on the right

#29 - 6:23 AM - 642 La Hwy 1206

1 Pickup

 Go east on LA HWY 1206 457 ft
 Destination on the right






#30 - 6:24 AM - 660 La Hwy 1206

2 Pickup

 Continue east on LA HWY 1206 0.46 mi
 Turn left on MABOU HILL RD 0.24 mi
 Destination on the right

#31 - 6:27 AM - MABOU HILL RD & R SASSER RD (SSE)

5 Pickup

 Go north on MABOU HILL RD toward R SASSER RD 43 ft
 Bear right on R SASSER RD 0.25 mi
 Make sharp left on BOYCE MABOU RD 0.24 mi
 Turn right to stay on BOYCE MABOU RD 0.28 mi
 Make sharp right on R SASSER RD 43 ft
 Destination on the left





#32 - 6:31 AM - R SASSER RD & R J SASSER RD (S) / Boyce Mabou Rd & R J Sasser Rd & R Sasser Rd

1 Pickup

 Continue southwest on R SASSER RD 0.25 mi
 Bear left on MABOU HILL RD 0.25 mi
 Bear left on LA HWY 1206 0.32 mi
 Destination on the right

#33 - 6:34 AM - 820 Hwy 1206

4 Pickup

 Go southwest on LA HWY 1206 toward E DEVILLE RD 0.32 mi
 Continue on LA HWY 1207 3.50 mi
 Turn right on BUCKEYE HIGH LOAD/UNLOAD LOOP 0.12 mi
 Destination on the right

#34 - 6:45 AM - Buckeye High School / 715 Highway 1207

56 Dropoff

Run - BUCKEYE HIGH AM 08

8/8/2022 - 5/22/2023

Driver: JOHNSON, LESLIE A

Vehicle: 19-01

Mon, Tue, Wed, Thu, Fri

Time: 1 hr 30 min

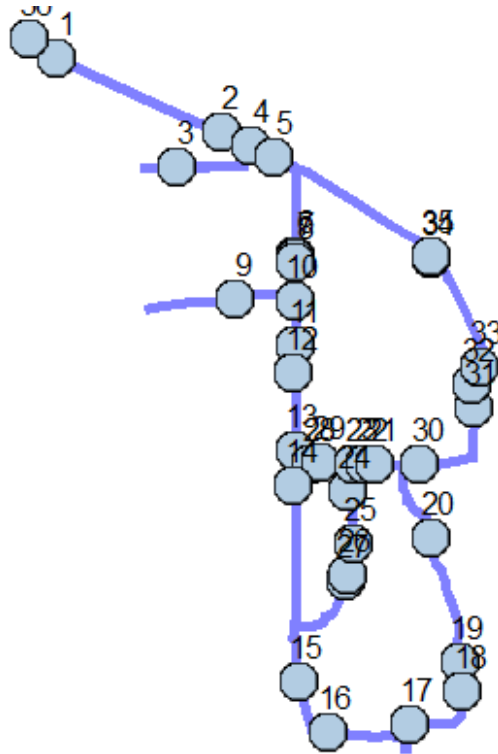
Distance: 24.52 mi

Student Crossing <X>



Students: 73 / 73

Description:

Map





#1 - 6:00 AM - 731 La Hwy 1207

-  Go southeast on LA HWY 1207 toward SHERRY RD 0.84 mi
-  Destination on the right





#2 - 6:01 AM - 920 Hwy 1207

1 Pickup

-  Go southeast on LA HWY 1207 toward PRAIRIE VIEW RD 0.11 mi
-  Turn right on PRAIRIE VIEW RD 0.42 mi
-  Destination on the right

#3 - 6:03 AM - 90 Prairie View Road

5 Pickup

-  Go west on PRAIRIE VIEW RD toward LA HWY 1207 0.16 mi
-  Make U-turn and go back on PRAIRIE VIEW RD 0.58 mi
-  Make sharp right on LA HWY 1207 215 ft
-  Destination on the left

#4 - 6:06 AM - 941 Hwy 1207

5 Pickup

-  Go southeast on LA HWY 1207 0.12 mi



Destination on the right

#5 - 6:07 AM - 958 Hwy 1207

2 Pickup



Go southeast on LA HWY 1207

0.14 mi



Continue on LA HWY 115

0.38 mi



Destination on the left

#6 - 6:09 AM - 1371 LA-115, #13

1 Pickup



Go south on LA HWY 115

58 ft



Destination on the left

#7 - 6:09 AM - 1385 Hwy 115



Go south on LA HWY 115 toward PURE COUNTRY DR

101 ft



Destination on the left

#8 - 6:10 AM - 1377 LA-115

1 Pickup



Go south on LA HWY 115 toward FOSTER DR

0.13 mi



Turn right on J W RYDER RD

0.29 mi



Destination on the left

#9 - 6:11 AM - 1767 J W Ryder Rd

1 Pickup



Go west on J W RYDER RD

0.43 mi



Make U-turn and go back on J W RYDER RD

0.72 mi



Make sharp right on LA HWY 115

270 ft



Destination on the left

#10 - 6:16 AM - 1407 Hwy 115



Go south on LA HWY 115

0.21 mi



Destination on the left

#11 - 6:17 AM - 401 Dana Lane

3 Pickup



Continue south on LA HWY 115

0.13 mi



Destination on the right

#12 - 6:18 AM - LA HWY 115 & (NNW) / & LA HWY 115

2 Pickup



Continue south on LA HWY 115


0.36 mi



Destination on the left






#13 - 6:19 AM - 1553 Hwy 115

3 Pickup

	Continue south on LA HWY 115	304 ft
	Turn left on LA HWY 1206	0.23 mi
	Turn right on LUCAS RD	0.91 mi
	Turn right on LA HWY 115	0.66 mi
	Destination on the left	





#14 - 6:25 AM - 1582 Hwy 115

7 Pickup

	Go north on LA HWY 115 toward NATION RD / LA HWY 1206	0.10 mi
	Turn right on LA HWY 1206	0.52 mi
	Turn right on BEAUBOUF RD	1.99 mi
	Turn right on LA HWY 115	0.26 mi
	Destination on the left	






#15 - 6:35 AM - 1780 Hwy 115

4 Pickup

	Go north on LA HWY 115 toward HANNA BEAUBOUF RD	1.02 mi
	Turn right on LA HWY 1206	0.52 mi
	Turn right on BEAUBOUF RD	1.92 mi
	Destination on the right	





#16 - 6:45 AM - 16 Beaubouef Road

3 Pickup

	Go west on BEAUBOUF RD toward JIM BRYANT RD / LA HWY 115	399 ft
	Turn right on LA HWY 115	1.27 mi
	Turn right on LA HWY 1206	0.52 mi
	Turn right on BEAUBOUF RD	1.50 mi
	Destination on the right	

#17 - 6:54 AM - 108 Beaubouef Road

2 Pickup

	Go southwest on BEAUBOUF RD toward H LUCAS RD	308 ft
	Turn left on HARVEY BELGARD RD	0.13 mi
	Turn right on BEAUBOUF RD	0.42 mi
	Destination on the right	

#18 - 6:58 AM - 181 Beaubouef Road


1 Pickup

	Go north on BEAUBOUF RD	0.14 mi
	Destination on the right	

#19 - 6:59 AM - 200 Beaubouef Road




5 Pickup

	Go north on BEAUBOUF RD	0.61 mi
---	-------------------------	---------

 Destination on the left

#20 - 7:02 AM - 331 Beaubouef Road

1 Pickup

-  Go north on BEAUBOUEF RD toward LA HWY 1206 0.40 mi
-  Turn left on LA HWY 1206 0.15 mi
-  Destination on the left

#21 - 7:04 AM - 1421 LA-1206

4 Pickup

-  Go west on LA HWY 1206 235 ft
-  Destination on the right




#22 - 7:05 AM - 1430 LA-1206

2 Pickup

-  Go west on LA HWY 1206 260 ft
-  Destination on the right


#23 - 7:06 AM - 1440 LA-1206

1 Pickup

-  Go west on LA HWY 1206 toward LUCAS RD 250 ft
-  Turn left on LUCAS RD 0.13 mi
-  Destination on the right

#24 - 7:07 AM - 155 Lucas Rd

1 Pickup

-  Go south on LUCAS RD 0.25 mi
-  Destination on the left

#25 - 7:09 AM - 116 Lucas Rd

2 Pickup

-  Go south on LUCAS RD 0.15 mi
-  Destination on the left

#26 - 7:10 AM - 78 Lucas Rd

1 Pickup

-  Go south on LUCAS RD 135 ft
-  Destination on the left

#27 - 7:10 AM - 74 Lucas Rd

1 Pickup

-  Continue southwest on LUCAS RD 0.36 mi
-  Turn right on LA HWY 115 0.76 mi
-  Turn right on LA HWY 1206 426 ft
-  Destination on the right

#28 - 7:13 AM - 1481 LA-1206

1 Pickup

-  Continue east on LA HWY 1206 242 ft
-  Destination on the left




#29 - 7:14 AM - 1468 Hwy 1206

4 Pickup

-  Continue east on LA HWY 1206 0.46 mi
-  Destination on the right

#30 - 7:16 AM - 1383 Hwy 1206

1 Pickup

-  Go east on LA HWY 1206 toward DEVILLE CUTOFF RD 0.24 mi
-  Turn left on DEVILLE CUTOFF RD 0.23 mi
-  Destination on the right



#31 - 7:18 AM - 49 Deville Cutoff Road

2 Pickup

-  Go north on DEVILLE CUTOFF RD 0.11 mi
-  Destination on the right

#32 - 7:19 AM - DEVILLE CUTOFF RD & TRUDY LN (SSE)

3 Pickup

-  Go northeast on DEVILLE CUTOFF RD toward TRUDY LN 488 ft
-  Destination on the left

#33 - 7:20 AM - 74 Deville Cutoff Road

2 Pickup





-  Go northwest on DEVILLE CUTOFF RD 0.60 mi
-  Destination on the right

#34 - 7:23 AM - 96 Deville Cutoff Rd

-  Continue north on DEVILLE CUTOFF RD 81 ft
-  Destination on the right

#35 - 7:24 AM - 97 Deville Cutoff Rd

1 Pickup

-  Continue north on DEVILLE CUTOFF RD 338 ft
-  Turn left on LA HWY 1207 2.03 mi
-  Turn right on BUCKEYE HIGH LOAD/UNLOAD LOOP 0.12 mi
-  Destination on the right

#36 - 7:30 AM - Buckeye High School / 715 Highway 1207

73 Dropoff

Run - BUCKEYE HIGH AM 09

8/8/2022 - 5/22/2023

Driver: ROMANO, ELIZABETH

Vehicle: 14-10

Mon, Tue, Wed, Thu, Fri

Time: 1 hr 29 min

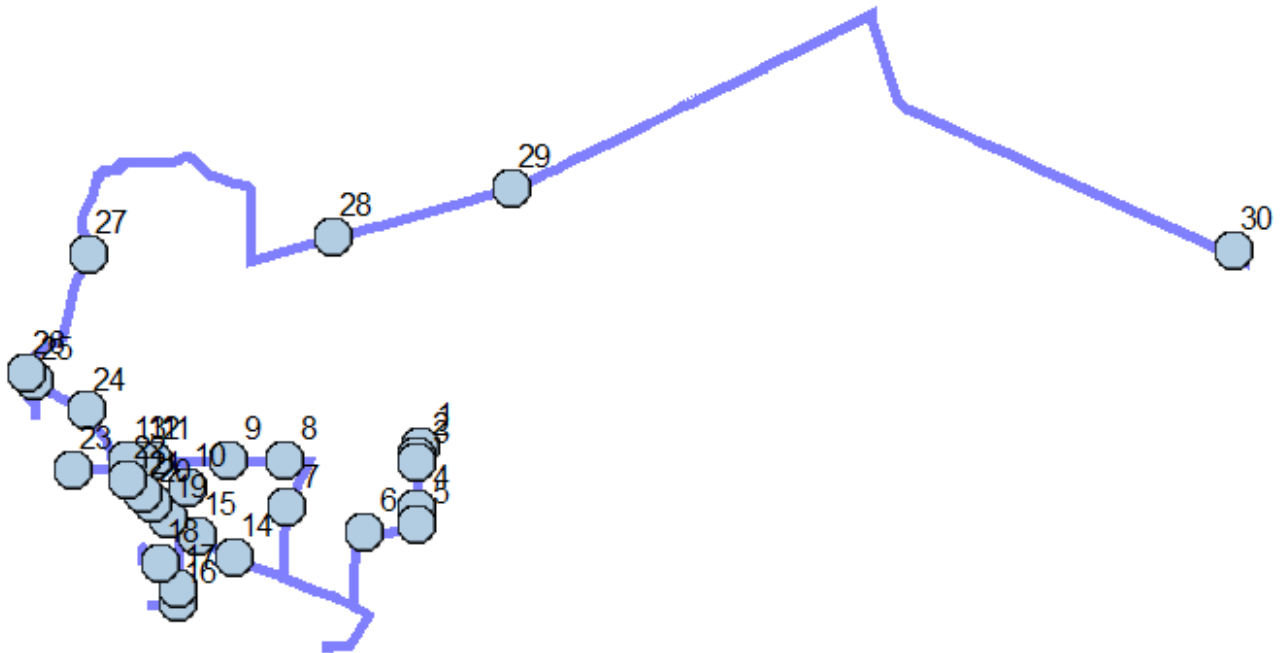
Distance: 26.33 mi

Student Crossing <X>

Students: 71 / 72

Description: BUCKEYE ELEM H R LAWRENCE 2

Map



#1 - 5:15 AM - 300 Jerry Lofton Road

-  Go south on JERRY LOFTON RD 401 ft
-  Destination on the right


#2 - 5:16 AM - 292 Jerry Lofton Rd

4 Pickup


-  Continue south on JERRY LOFTON RD 252 ft
-  Destination on the right

#3 - 5:17 AM - 108 Jerry Lofton Rd

2 Pickup

-  Continue south on JERRY LOFTON RD 0.33 mi
-  Destination on the left

#4 - 5:19 AM - 110 Jerry Lofton Road

-  Go south on JERRY LOFTON RD 0.11 mi
-  Destination on the right





#5 - 5:20 AM - 185 Bo Newcomb Road

3 Pickup

-  Continue south on JERRY LOFTON RD 115 ft
-  Turn right on BO NEWCOMB RD 0.38 mi
-  Destination on the left



#6 - 5:21 AM - 143 Bo Newcomb Road

2 Pickup

-  Go south on BO NEWCOMB RD toward PHILADELPHIA RD 0.60 mi
-  Make sharp right on PHILADELPHIA RD 0.54 mi
-  Turn right on GUNTER RD 0.50 mi
-  Destination on the right

#7 - 5:26 AM - 102 Gunter Rd

2 Pickup

-  Go northeast on GUNTER RD toward CREDEUR RD 0.37 mi
-  Make sharp left on CREDEUR RD 0.17 mi
-  Destination on the right




#8 - 5:28 AM - 249 Credeur Road

1 Pickup

-  Go west on CREDEUR RD 0.39 mi
-  Destination on the right





#9 - 5:30 AM - 171 Credeur Rd / 169 Credeur Rd

4 Pickup

-  Go west on CREDEUR RD toward JOHNNY'S RD 0.32 mi
-  Turn left on JOHNNY'S RD 0.21 mi
-  Destination on the left

#10 - 5:33 AM - 31 Johnnys Road

3 Pickup

-  Continue east on JOHNNY'S RD 442 ft
-  Make U-turn and go back on JOHNNY'S RD 0.29 mi
-  Turn left on CREDEUR RD 0.22 mi
-  Destination on the left

#11 - 5:35 AM - 75 Creduer Road

2 Pickup

-  Continue west on CREDEUR RD 489 ft
-  Destination on the right




#12 - 5:36 AM - 62 Creduer Road / 61 Creduer Road

1 Pickup

-  Continue west on CREDEUR RD 473 ft
-  Destination on the right








#13 - 5:37 AM - 16 Creduer Road

1 Pickup

-  Go west on CREDEUR RD toward PHILADELPHIA RD 0.12 mi
-  Turn left on PHILADELPHIA RD 1.13 mi
-  Destination on the left




#14 - 5:41 AM - 422 Philadelphia Road

1 Pickup

-  Go southeast on PHILADELPHIA RD toward GUNTER RD 1.03 mi
-  Turn right on DENNY RD 0.27 mi
-  Turn right on THEO 0.16 mi
-  Turn right to stay on THEO 0.19 mi
-  Turn left on DENNY RD 0.27 mi
-  Turn left on PHILADELPHIA RD 1.34 mi
-  Destination on the right


#15 - 5:51 AM - 365 Philadelphia Road

1 Pickup

-  Go northwest on PHILADELPHIA RD toward VIT RD 0.15 mi
-  Make sharp left on VIT RD 0.55 mi
-  Destination on the left

#16 - 5:54 AM - 109 Vit Road

3 Pickup

-  Go west on VIT RD 0.22 mi
-  Make U-turn and go back on VIT RD 0.33 mi
-  Destination on the right

#17 - 5:56 AM - VIT RD & DEAN LN (SSE) / Dean Ln & Vit Rd


4 Dropoff


5 Pickup

-  Go north on VIT RD toward DEAN LN 0.17 mi
-  Turn left on CARL LN 0.13 mi
-  Destination on the right

#18 - 5:59 AM - 7340 Carl Lane

4 Pickup

-  Go west on CARL LN 0.13 mi
-  Bear right 0.16 mi
-  Make U-turn and go back 0.16 mi
-  Bear left on CARL LN 0.26 mi
-  Turn left on VIT RD 0.27 mi
-  Turn left on PHILADELPHIA RD 430 ft

 Destination on the left

#19 - 6:05 AM - 323 Philadelphia Road

4 Pickup

 Go northwest on PHILADELPHIA RD 0.17 mi
 Destination on the right

#20 - 6:06 AM - 293 Philadelphia Road

13 Dropoff

1 Pickup

 Go northwest on PHILADELPHIA RD 483 ft
 Destination on the right




#21 - 6:09 AM - 239 Philadelphia Road

1 Pickup

 Go northwest on PHILADELPHIA RD 0.15 mi
 Destination on the right





#22 - 6:10 AM - 211 Philadelphia Road

3 Pickup

 Go northwest on PHILADELPHIA RD toward SPRING BRANCH DR 0.13 mi
 Turn left on SPRING BRANCH DR 0.29 mi
 Destination on the right




#23 - 6:12 AM - 174 Philadelphia Road

9 Pickup

 Go west on SPRING BRANCH DR toward ARDLEY LN 72 ft
 Make U-turn and go back on SPRING BRANCH DR 0.30 mi
 Make sharp left on PHILADELPHIA RD 0.46 mi
 Destination on the right





#24 - 6:16 AM - 75 Philadelphia Road

5 Pickup

 Go northwest on PHILADELPHIA RD toward HAPPY ACRES RD 0.43 mi
 Make sharp left on HAPPY ACRES RD 51 ft
 Destination on the left





#25 - 6:19 AM - 28 Philadelphia Road / 38 Philadelphia Road

4 Pickup

 Go south on HAPPY ACRES RD toward PHILADELPHIA RD 0.28 mi
 Make U-turn and go back on HAPPY ACRES RD 0.29 mi
 Turn left on PHILADELPHIA RD 354 ft
 Destination on the left

#26 - 6:22 AM - 28 Philadelphia Road

2 Pickup

-  Continue northwest on PHILADELPHIA RD 0.10 mi
-  Turn right on LA HWY 28 E 0.37 mi
-  Turn left on LIBUSE CUTOFF RD 0.64 mi
-  Destination on the left

#27 - 6:25 AM - 133 Libuse Cutoff Road

-  Continue north on LIBUSE CUTOFF RD 0.80 mi
-  Turn right on WIGGINS RD 1.51 mi
-  Turn left on LA HWY 28 E 0.63 mi
-  Destination on the right





#28 - 6:32 AM - 8592 Hwy 28 East

2 Pickup

-  Continue east on LA HWY 28 E 1.32 mi
-  Destination on the right

#29 - 6:34 AM - 9885 La Hwy 28 E

1 Pickup

-  Go northeast on LA HWY 28 E toward FORTUNE LP 2.83 mi
-  Turn right on LA HWY 1207 3.36 mi
-  Turn left on BUCKEYE HIGH LOAD/UNLOAD LOOP 0.12 mi
-  Destination on the right

#30 - 6:45 AM - Buckeye High School / 715 Highway 1207

55 Dropoff

Run - BUCKEYE HIGH AM 10

8/8/2022 - 5/22/2023

Driver: MYERS, KENNETH ERIC

Vehicle: 14-19

Mon, Tue, Wed, Thu, Fri

Time: 2 hr 17 min

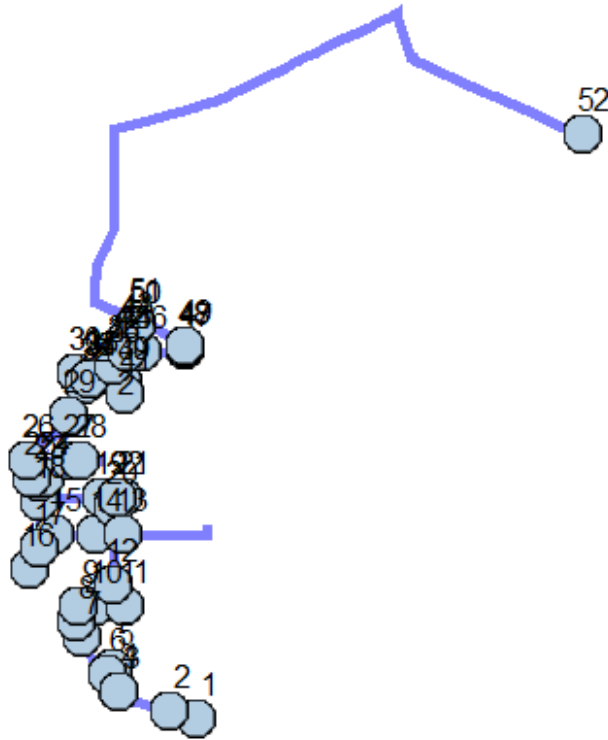
Distance: 40.77 mi

Student Crossing <X>

Students: 64 / 64



Description:

Map





#1 - 8:00 AM - 5887 Old Marksville Hwy

1 Pickup

-  Go west on LA HWY 107 toward LA HWY 454 0.40 mi
-  Destination on the right

#2 - 8:00 AM - 5763 Old Marksville Hwy

1 Pickup

-  Go west on LA HWY 107 toward MEADOWS OPEN TRL S 0.77 mi
-  Destination on the right




#3 - 8:02 AM - 5607 Old Marksville Hwy

3 Pickup

-  Go northwest on LA HWY 107 136 ft
-  Destination on the left





#4 - 8:03 AM - 5589 LA-107

1 Pickup

-  Go northwest on LA HWY 107 toward CHRIS LN 0.24 mi
-  Make sharp right on FRANKS RD 0.26 mi
-  Destination on the right

#5 - 8:05 AM - 56 Franks Rd

1 Pickup

-  Go northeast on FRANKS RD toward RUTH DR 393 ft
-  Make U-turn and go back on FRANKS RD 0.15 mi
-  Turn right on RUTH DR 361 ft
-  Destination on the left

#6 - 8:06 AM - 24 Ruth Dr

1 Pickup

-  Go west on RUTH DR toward LA HWY 107 0.10 mi
-  Turn right on LA HWY 107 0.57 mi
-  Destination on the left




#7 - 8:08 AM - 5402 Old Marksville Hwy

1 Pickup

-  Go northwest on LA HWY 107 0.22 mi
-  Destination on the right


#8 - 8:08 AM - 5365 Old Marksville Hwy

1 Pickup

-  Go northwest on LA HWY 107 toward KASTANEK RD 0.24 mi
-  Turn right on KASTANEK RD 0.14 mi
-  Destination on the right


#9 - 8:10 AM - 42 Kastanek Rd

3 Pickup

-  Go east on KASTANEK RD 0.25 mi
-  Destination on the left





#10 - 8:12 AM - 89 Kastanek Rd

1 Pickup

-  Continue east on KASTANEK RD 0.38 mi
-  Destination on the left

#11 - 8:13 AM - 179 Kastanek Rd


1 Pickup

-  Go east on KASTANEK RD toward LOCKER RD 0.29 mi
-  Make U-turn and go back on KASTANEK RD 0.44 mi
-  Turn right on LOCKER RD 0.31 mi
-  Destination on the right

#12 - 8:17 AM - 127 Locker Road






2 Pickup

-  Go north on LOCKER RD toward HAUK RD 0.70 mi

 Turn right on BOONER MILLER RD 0.14 mi
 Destination on the left



#13 - 8:20 AM - 690 Booner Miller Rd

2 Pickup

 Continue east on BOONER MILLER RD 1.18 mi
 Turn left on HAVETURE WAY 0.12 mi
 Make U-turn and go back on HAVETURE WAY 0.12 mi
 Turn right on BOONER MILLER RD 1.55 mi
 Destination on the left






#14 - 8:31 AM - 322 Booner Miller Rd

2 Pickup

 Go west on BOONER MILLER RD toward STUCHLIK RD 0.56 mi
 Destination on the left

#15 - 8:33 AM - 198 Booner Miller Road

1 Pickup

 Go west on BOONER MILLER RD toward DENNY RD 0.21 mi
 Turn left on DENNY RD 0.57 mi
 Make sharp right on LA HWY 107 0.16 mi
 Turn left 98 ft
 Destination on the left



#16 - 8:36 AM - 5158 Old Marksville Hwy / 5162 Old Marksville Hwy

1 Pickup

 Go southwest 0.17 mi
 Turn right on MERCER RD 0.17 mi
 Make sharp right on LA HWY 107 0.28 mi
 Make sharp left on DENNY RD 0.36 mi
 Destination on the right




#17 - 8:39 AM - 789 Denny Rd

1 Pickup

 Go north on DENNY RD toward BOONER MILLER RD 0.63 mi
 Destination on the right

#18 - 8:41 AM - 653 Denny Rd, #B

1 Pickup

 Go north on DENNY RD toward VARVAROSKY RD 367 ft
 Turn right on VARVAROSKY RD 0.85 mi
 Destination on the right






#19 - 8:44 AM - 170 Varvarosky Rd / 170 Varvarosky Road

1 Pickup

-  Go east on VARVAROSKY RD 0.16 mi
-  Turn right to stay on VARVAROSKY RD 0.12 mi
-  Destination on the left

#20 - 8:45 AM - 211 Varvarosky Rd

1 Pickup

-  Go south on VARVAROSKY RD 274 ft
-  Make U-turn and go back on VARVAROSKY RD 0.17 mi
-  Turn right to stay on VARVAROSKY RD 137 ft
-  Continue on RASBERY 0.13 mi
-  Destination on the left



#21 - 8:47 AM - 193 Varvarosky Rd

2 Pickup

-  Go east on RASBERY 344 ft
-  Make U-turn and go back on RASBERY 0.15 mi
-  Destination on the left




#22 - 8:48 AM - 20 Raspberry Ln

1 Pickup

-  Go west on RASBERY 209 ft
-  Continue on VARVAROSKY RD 1.03 mi
-  Turn right on DENNY RD 0.21 mi
-  Destination on the right






#23 - 8:52 AM - 595 Denny Rd

1 Pickup

-  Go north on DENNY RD toward TUCKER RD 258 ft
-  Turn right on TUCKER RD 330 ft
-  Destination on the right




#24 - 8:53 AM - 12 Tucker Rd

1 Pickup

-  Go east on TUCKER RD toward DENNY RD 267 ft
-  Make U-turn and go back on TUCKER RD 0.11 mi
-  Turn right on DENNY RD 0.25 mi
-  Make sharp left on CAMPBELL RD 0.28 mi
-  Destination on the right

#25 - 8:56 AM - 65 Campbell Rd

2 Pickup

-  Go northeast on CAMPBELL RD toward SHREE 0.22 mi
-  Turn left on SHREE 0.12 mi
-  Turn right to stay on SHREE 120 ft



Destination on the right

#26 - 8:58 AM - 211 Shree / 213 Shree

1 Pickup



Go east on SHREE 0.14 mi



Turn left on CAMPBELL RD 353 ft



Bear right on DUPLISSEY RD 0.41 mi



Destination on the right

#27 - 9:01 AM - 86 Duplissey Rd

1 Pickup



Go east on DUPLISSEY RD 0.15 mi



Destination on the right

#28 - 9:02 AM - 120 Duplissey Rd

2 Pickup



Go east on DUPLISSEY RD 0.31 mi



Make U-turn and go back on DUPLISSEY RD 0.87 mi



Turn right on DENNY RD 0.88 mi



Destination on the left

#29 - 9:08 AM - 330 Denny Rd

1 Pickup



Go northeast on DENNY RD toward LEON PAULK RD 0.47 mi



Turn left on LEON PAULK RD 0.21 mi



Destination on the left

#30 - 9:11 AM - 59 Leon Paulk Rd / 61 L Paulk Road

1 Pickup



Go northwest on LEON PAULK RD 36 ft



Destination on the left

#31 - 9:11 AM - 61 Leon Paulk Rd

2 Pickup



Go northwest on LEON PAULK RD toward DENNY RD 36 ft



Make U-turn and go back on LEON PAULK RD 0.23 mi



Turn left on DENNY RD 190 ft



Destination on the left

#32 - 9:13 AM - 173 Denny Rd

1 Pickup



Go northeast on DENNY RD 517 ft



Destination on the left

#33 - 9:14 AM - 185 Denny Road / 220 Denny Road

1 Pickup

-  Continue northeast on DENNY RD 149 ft
-  Destination on the left

#34 - 9:14 AM - 220 Denny Rd

-  Go northeast on DENNY RD 233 ft
-  Destination on the right






#35 - 9:15 AM - 207 Denny Rd, #B

1 Pickup

-  Go northeast on DENNY RD 0.33 mi
-  Destination on the right






#36 - 9:16 AM - 141 Denny Rd / 234 Denny Rd

2 Pickup

-  Go northeast on DENNY RD toward BORLAND RD 0.43 mi
-  Make sharp left on THEO 0.16 mi
-  Turn right to stay on THEO 0.19 mi
-  Make sharp right on DENNY RD 0.81 mi
-  Destination on the left




#37 - 9:22 AM - 171 Denny Rd

1 Pickup

-  Go southwest on DENNY RD toward LEON PAULK RD 0.16 mi
-  Turn right on LEON PAULK RD 0.23 mi
-  Make U-turn and go back on LEON PAULK RD 0.23 mi
-  Turn left on DENNY RD 0.58 mi
-  Destination on the left

#38 - 9:26 AM - 241 Denny Rd

1 Pickup

-  Go northeast on DENNY RD toward BORLAND RD 451 ft
-  Make sharp right on BORLAND RD 0.37 mi
-  Destination on the right

#39 - 9:28 AM - 82 Borland Road

-  Continue north on BORLAND RD 0.72 mi
-  Turn right on DENNY RD 0.31 mi
-  Make sharp left on THEO 0.16 mi
-  Turn right to stay on THEO 0.19 mi
-  Make sharp right on DENNY RD 0.31 mi
-  Turn left on BORLAND RD 0.37 mi
-  Destination on the left




#40 - 9:36 AM - 85 Borland Rd / 85 Borland Road

3 Pickup

-  Go south on BORLAND RD 0.17 mi
-  Destination on the right






#41 - 9:38 AM - 113 Borland Rd / 106 Borland Road

2 Pickup

-  Go north on BORLAND RD toward DENNY RD 0.54 mi
-  Turn right on DENNY RD 347 ft
-  Destination on the right


#42 - 9:41 AM - 154 Denny Rd

1 Pickup

-  Go northeast on DENNY RD toward HERMAN RUSH RD 0.24 mi
-  Make sharp left on THEO 0.16 mi
-  Turn right to stay on THEO 0.19 mi
-  Make sharp right on DENNY RD 91 ft
-  Destination on the left

#43 - 9:44 AM - 75 Denny Rd / 75 Denny Road

1 Pickup

-  Go southwest on DENNY RD 316 ft
-  Destination on the right

#44 - 9:45 AM - 29 Denny Rd

1 Pickup

-  Continue southwest on DENNY RD 0.15 mi
-  Make sharp left on HERMAN RUSH RD 362 ft
-  Destination on the left

#45 - 9:46 AM - 200 Herman Rush Rd / 200 Herman Rush Road

2 Pickup

-  Go east on HERMAN RUSH RD 0.23 mi
-  Destination on the left

#46 - 9:47 AM - 152 Herman Rush Rd

1 Pickup

-  Go east on HERMAN RUSH RD 0.61 mi
-  Destination on the right

#47 - 9:49 AM - 25 Herman Rush Rd

-  Go north on HERMAN RUSH RD 215 ft
-  Destination on the left





#48 - 9:50 AM - 20 Herman Rush Rd

1 Pickup

-  Go north on HERMAN RUSH RD 175 ft
-  Destination on the left

#49 - 9:50 AM - 16 Herman Rush Rd

1 Pickup

-  Go north on HERMAN RUSH RD toward PHILADELPHIA RD 439 ft
-  Turn left on PHILADELPHIA RD 0.71 mi
-  Turn left on DENNY RD 521 ft
-  Destination on the left









#50 - 9:53 AM - 82 Denny Rd / 80 Denny Rd

1 Pickup

-  Continue southwest on DENNY RD 0.17 mi
-  Turn right on THEO 0.16 mi
-  Turn right to stay on THEO 0.19 mi
-  Turn left on DENNY RD 0.19 mi
-  Destination on the right

#51 - 9:57 AM - 86 Denny Rd

1 Pickup

-  Continue northeast on DENNY RD 382 ft
-  Turn left on PHILADELPHIA RD 0.66 mi
-  Turn right on GUNTER RD 1.74 mi
-  Continue on BARRON CHAPEL RD 0.70 mi
-  Turn right on LA HWY 28 E 4.27 mi
-  Turn right on LA HWY 1207 3.36 mi
-  Turn left on BUCKEYE HIGH LOAD/UNLOAD LOOP 0.12 mi
-  Destination on the right

#52 - 10:17 AM - Buckeye High School / 715 Highway 1207

64 Dropoff