

Run - NACHMAN ELEM AM 03

8/8/2022 - 5/22/2023

Driver: COLE, LATRENDA S

Vehicle: 19-16

Mon, Tue, Wed, Thu, Fri

Time: 41 min

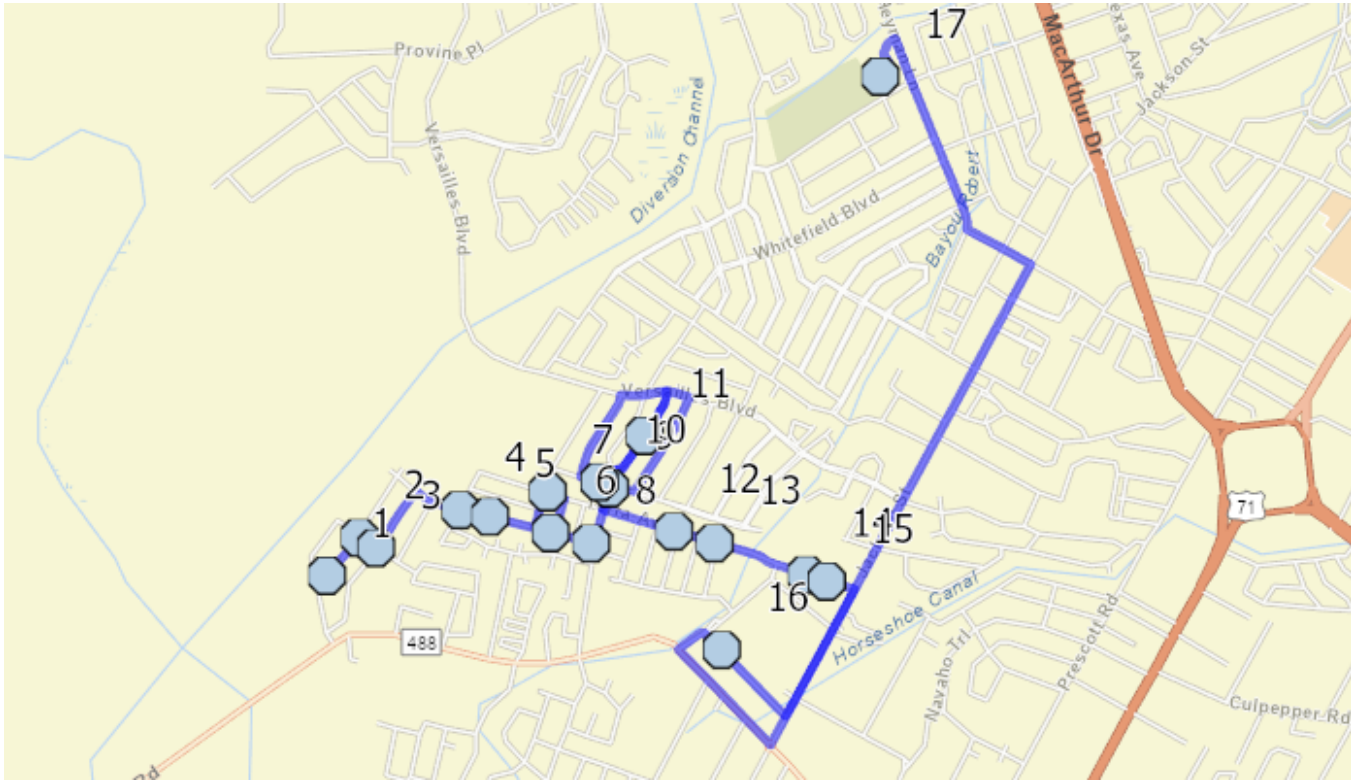
Distance: 7.13 mi

Student Crossing <X>

Students: 40 / 40

Description: RTE. 21-095

Map



#1 - 7:18 AM - 5971 TORIA DR.

2 Pickup



Go northeast on TORIA DR

0.14 mi

Destination on the right

#2 - 7:20 AM - TORIA DR & TOT DR (SSW)



Turn right on TOT DR

337 ft

Destination on the right

#3 - 7:20 AM - TOT DR & HANNAH DR (WNW) / Hanna Dr & Hannah Dr & Tot Dr

2 Pickup



Turn left on HANNA DR

0.19 mi

Turn right

462 ft

Continue on RAGAN DR

237 ft

Destination on the right

#4 - 7:22 AM - RAGAN DR & GRANNY DOT DR (W) / GRANNY DOT DR & RAGAN DR

1 Pickup



Continue east on RAGAN DR

436 ft

Destination on the left

#5 - 7:23 AM - 66 Ragan Drive / 67 Ragan Drive



Continue east on RAGAN DR

0.17 mi

Destination on the right

#6 - 7:24 AM - RAGAN DR & ANGELA AVE (W) / ANGELA AVE & RAGAN DR

-  Continue east on RAGAN DR 43 ft
-  Turn left on ANGELA AVE 515 ft
-  Turn left on TERRA AVE 250 ft
-  Destination on the right


#7 - 7:25 AM - TERRA AVE & LANCE LN (E) / LANCE LN & TERRA AVE

10 Pickup

-  Continue west on TERRA AVE 43 ft
-  Turn left on LANCE LN 526 ft
-  Turn left on RAGAN DR 0.16 mi
-  Destination on the right

#8 - 7:28 AM - RAGAN DR & BRUYNINCKX RD (W) / Bruyninckx Rd & Ragan Dr

7 Pickup


-  Continue east on RAGAN DR 43 ft
-  Turn left on BRUYNINCKX RD 0.15 mi
-  Destination on the right

#9 - 7:31 AM - BRUYNINCKX RD & BELLEAU WOOD BLVD (S) / BELLEAU WOOD BLVD & BRUYNINCKX RD

5 Pickup








-  Continue north on BRUYNINCKX RD 43 ft
-  Continue on BLUEBIRD LN 214 ft
-  Turn right on FIELDCREST AVE 0.27 mi
-  Turn left on VERSAILLES BLVD 0.12 mi
-  Turn left on RUE NOTRE DAME 0.25 mi
-  Turn left on BELLEAU WOOD BLVD 286 ft
-  Destination on the right

#10 - 7:35 AM - BELLEAU WOOD BLVD / 5282 BLUEBIRD LANE

-  Continue east on BELLEAU WOOD BLVD 153 ft
-  Turn left on BLUEBIRD LN 214 ft
-  Turn right on FIELDCREST AVE 0.14 mi
-  Destination on the right

#11 - 7:36 AM - FIELDCREST AVE & FAIRVIEW AVE / 5229 FIELDCREST AVE

1 Pickup

-  Go northeast on FIELDCREST AVE toward VERSAILLES BLVD 0.14 mi
-  Turn right on VERSAILLES BLVD 354 ft
-  Turn right on FAIRVIEW AVE 0.30 mi
-  Turn right on BELLEAU WOOD BLVD 356 ft
-  Turn left on BRUYNINCKX RD 362 ft
-  Turn left on TERRA AVE 0.20 mi
-  Destination on the right

#12 - 7:40 AM - TERRA AVE & CERES ST (W) / CERES ST & TERRA AVE

4 Pickup

-  Continue east on TERRA AVE 43 ft
-  Turn left on CERES ST 515 ft
- Turn left on TERRA AVE 250 ft
- Destination on the right

 Continue east on TERRA AVE 0.11 mi
 Destination on the right


#13 - 7:42 AM - TERRA AVE & VESTA ST (W)

2 Pickup







 Continue east on TERRA AVE 0.18 mi
 Continue on MAUREEN ST 459 ft
 Destination on the right

#14 - 7:43 AM - MAUREEN ST & DISCOVERY CIR (W) / DISCOVERY CIR & MAUREEN ST

4 Pickup








 Continue east on MAUREEN ST 306 ft
 Destination on the right

#15 - 7:44 AM - MAUREEN ST & SARAH CONSTANT CT (W)

 Go east on MAUREEN ST toward SARAH CONSTANT CT 410 ft
 Turn right on JACKSON ST 0.48 mi
 Turn right on TWIN BRIDGES RD 0.36 mi
 Turn right on ESTERWOOD DR 487 ft
 Continue on WARREN AVE 321 ft
 Destination on the left

#16 - 7:48 AM - 816 Warren Ave

2 Pickup

 Continue southeast on WARREN AVE 0.25 mi
 Turn left on JACKSON ST 0.94 mi
 Continue on JACKSON ST EXT 0.45 mi
 Turn left on DORCHESTER DR 0.20 mi
 Turn right on HEYMAN LN 0.55 mi
 Turn left on NACHMAN LOADING/UNLOADING LOOP 466 ft
 Destination on the right

#17 - 8:00 AM - J B Nachman Elementary School / 4102 Wakefield Blvd

40 Dropoff

Run - NACHMAN ELEM AM 01

8/8/2022 - 5/22/2023

Driver: GREEN, JR, DAVID L

Vehicle:

Mon, Tue, Wed, Thu, Fri

Time: 1 hr 10 min

Distance: 26.38 mi

Student Crossing <X>

Students: 33 / 33

Description: RTE. 21-181

Map



#1 - 6:49 AM - MCKEITHEN DR & WILSON RD (NNE)

13 Pickup



Go southwest on MCKEITHEN DR toward WILSON RD

0.12 mi

Destination on the left

#2 - 6:52 AM - 320 Mckeithen Drive / 327 Mckeithen Drive

3 Pickup



Continue south on MCKEITHEN DR

0.60 mi

Destination on the right

#3 - 6:54 AM - 745 Mckeithen Drive / 780 Mckeithen Drive

1 Pickup



Continue south on MCKEITHEN DR

0.27 mi

Turn right on PLEASANT DR

0.81 mi

Turn left on ANN ST

281 ft

Destination on the right

#4 - 6:58 AM - 309 Pleasant Dr

1 Pickup



Continue south on ANN ST


























0.12 mi

Turn left on SUNSHINE DR

0.18 mi








Destination on the left

#5 - 7:00 AM - 216 Sunshine Dr







-  Continue east on SUNSHINE DR 0.49 mi
-  Destination on the left
- #6 - 7:02 AM - 108 Sunshine Dr**
-  Continue east on SUNSHINE DR 267 ft
-  Destination on the left
- #7 - 7:02 AM - 104 Sunshine Dr**
-  Go east on SUNSHINE DR toward MCKEITHEN DR 450 ft
-  Turn right on MCKEITHEN DR 1.27 mi
-  Destination on the right
- #8 - 7:05 AM - MCKEITHEN DR & CLAYTON LN (NNW) / Clayton Ln & Mckeithen Dr**
2 Pickup
-  Continue south on MCKEITHEN DR 0.16 mi
-  Destination on the right
- #9 - 7:06 AM - 3005 Mckeithen Drive / 3100 Mckeithen Drive**
4 Pickup
-  Go southeast on MCKEITHEN DR toward TWIN BRIDGES RD 0.26 mi
-  Turn right on TWIN BRIDGES RD 0.31 mi
-  Turn left on BAYOU OAKS DR 0.11 mi
-  Destination on the right
- #10 - 7:08 AM - BAYOU OAKS DR & ASHLYN WAY (WSW) / ASHLYN WAY & BAYOU OAKS DR**
3 Pickup
-  Continue east on BAYOU OAKS DR 43 ft
-  Turn right on ASHLYN WAY 312 ft
-  Turn right on BEAGLE RUN 0.11 mi
-  Turn left on BAYOU OAKS DR 294 ft
-  Turn left on TWIN BRIDGES RD 0.87 mi
-  Destination on the right
- #11 - 7:13 AM - 6262 Twin Bridges Rd**
-  Continue west on TWIN BRIDGES RD 0.32 mi
-  Destination on the right
- #12 - 7:14 AM - 6314 Twin Bridges Rd**
2 Pickup
-  Go west on TWIN BRIDGES RD 0.27 mi
-  Destination on the right
- #13 - 7:15 AM - 6382 Twin Bridges Rd**
2 Pickup
-  Continue southwest on TWIN BRIDGES RD 521 ft
-  Destination on the left
- #14 - 7:16 AM - 6390 Twin Bridges Rd**
1 Pickup

 Continue southwest on TWIN BRIDGES RD 0.32 mi
 Destination on the right

#15 - 7:17 AM - 6446 Twin Bridges Rd








 Continue southwest on TWIN BRIDGES RD 2.43 mi
 Turn left on CASTOR PLUNGE RD 455 ft
 Turn right 0.51 mi
 Make U-turn and go back 0.51 mi
 Turn left on CASTOR PLUNGE RD 455 ft
 Turn right on TWIN BRIDGES RD 2.41 mi
 Destination on the right

#16 - 7:34 AM - 6459 Twin Bridges Rd

 Continue northeast on TWIN BRIDGES RD 4.33 mi
 Turn left on VICKIE LN 0.14 mi
 Turn right to stay on VICKIE LN 168 ft
 Turn right to stay on VICKIE LN 0.14 mi
 Turn right on TWIN BRIDGES RD 1.79 mi
 Destination on the right

#17 - 7:46 AM - 5902 Twin Bridges Road

1 Pickup

 Go southwest on TWIN BRIDGES RD toward MCKEITHEN DR 0.33 mi
 Turn right on MCKEITHEN DR 3.24 mi
 Turn right on LA HWY 28 W 0.17 mi
 Continue on COLISEUM BLVD 2.58 mi
 Turn right on HEYMAN LN 0.50 mi
 Turn right on NACHMAN LOADING/UNLOADING LOOP 466 ft
 Destination on the right

#18 - 8:00 AM - J B Nachman Elementary School / 4102 Wakefield Blvd

33 Dropoff

Run - NACHMAN ELEM AM 02

8/8/2022 - 5/22/2023

Driver: SILAS, MALIK M

Vehicle:

Mon, Tue, Wed, Thu, Fri

Time: 41 min

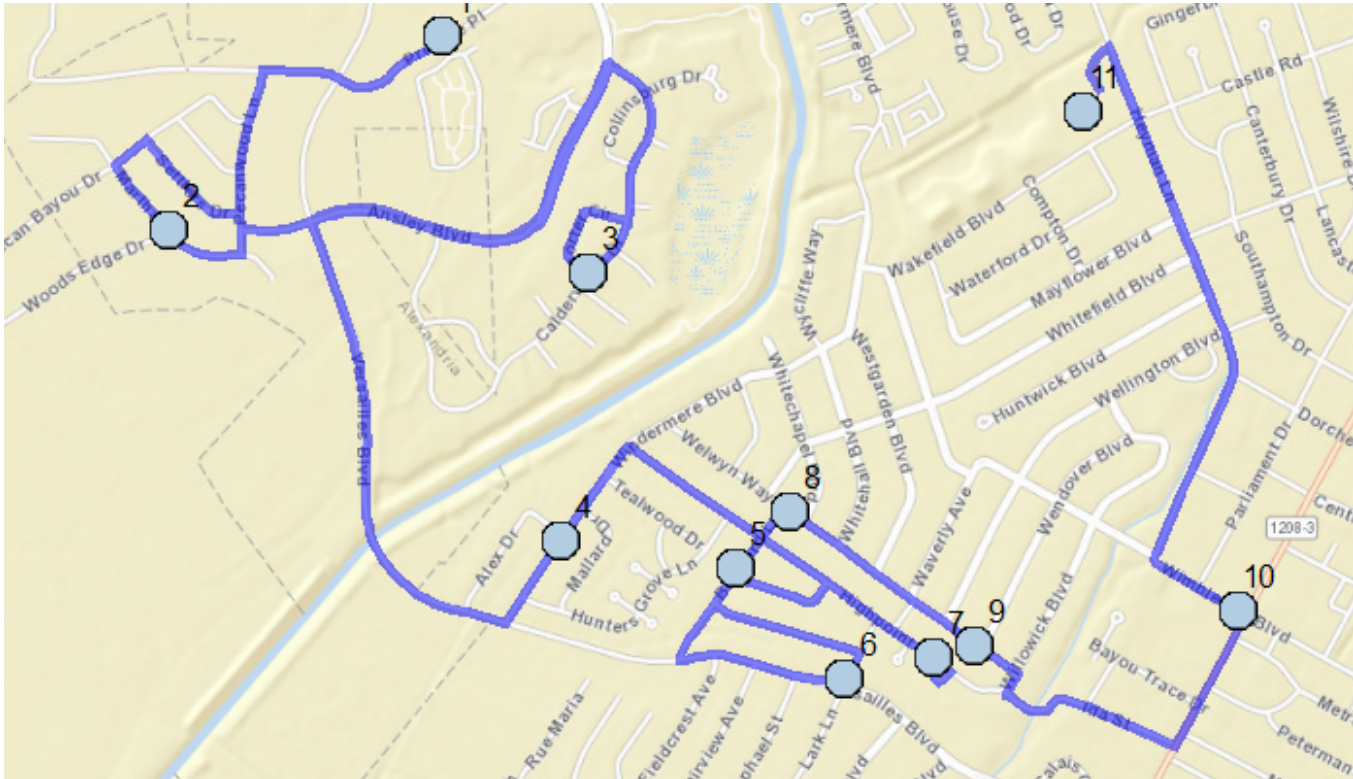
Distance: 8.68 mi

Student Crossing <X>

Students: 24 / 24






Description: RTE. 21-017

Map









#1 - 7:19 AM - PROVINE PLACE RD & BREVARD CT (NE) / BREVARD CT & PROVINE PLACE RD

9 Pickup

-  Go west on PROVINE PLACE RD toward BREVARD CT 0.19 mi
-  Continue on PROVINE PL 0.12 mi
-  Turn left on Pecan Wood Dr 0.29 mi
-  Turn right on Marthas Dr 0.13 mi
-  Destination on the right








#2 - 7:23 AM - Marthas Dr & Woods Edge Dr (ESE)

-  Go northwest on Marthas Dr toward Woods Edge Dr 0.14 mi
-  Turn right on Pecan Bayou Dr 340 ft
-  Turn right on Settlers Dr 0.20 mi
-  Turn right on Pecan Wood Dr and immediately turn left on Ansley Blvd 0.79 mi
-  Make sharp right on CALDERWOOD DR 0.39 mi
-  Destination on the right

#3 - 7:29 AM - CALDERWOOD DR & PORTER CR (NNE)





1 Pickup

-  Destination on the right

	Go southwest on CALDERWOOD DR toward PORTER CR	43 ft
	Turn right on PORTER CR	0.19 mi
	Turn left on CALDERWOOD DR	0.29 mi
	Turn left on ANSLEY BLVD	0.64 mi
	Turn left on VERSAILLES BLVD	0.77 mi
	Turn left on WINDERMERE BLVD	0.16 mi
	Destination on the right	

#4 - 7:38 AM - WINDERMERE BLVD & LANCELOT DR (SSW) / LANCELOT DR & WINDERMERE BLVD

4 Pickup

	Go northeast on WINDERMERE BLVD toward LANCELOT DR	0.18 mi
	Turn right on HIGHPOINT DR	0.26 mi
	Turn right on BLUEBIRD LN	341 ft
	Destination on the right	





#5 - 7:41 AM - BLUEBIRD LN & BOB WHITE LN (NNE)

1 Pickup

	Continue southwest on BLUEBIRD LN	332 ft
	Turn left on HUMMINGBIRD LN	0.24 mi
	Turn right on LARK LN	255 ft
	Destination on the right	







#6 - 7:42 AM - LARK LN & VERSAILLES BLVD (N)

3 Pickup

	Go southwest on LARK LN toward VERSAILLES BLVD	43 ft
	Turn right on VERSAILLES BLVD	0.27 mi
	Make sharp right on BLUEBIRD LN	0.16 mi
	Turn right on BOB WHITE LN	0.17 mi
	Turn right on HIGHPOINT DR	0.21 mi
	Destination on the left	

#7 - 7:46 AM - 739 Highpoint Drive








4 Pickup

	Go southeast on HIGHPOINT DR toward HIGHPOINT CT	167 ft
	Turn right on HIGHPOINT CT	295 ft
	Turn left on HIGHPOINT DR	0.35 mi
	Turn right on BLUEBIRD LN	309 ft
	Turn right on WELWYN WAY	67 ft
	Destination on the right	

#8 - 7:50 AM - 502 Welwyn Way





	Continue southeast on WELWYN WAY	0.36 mi
	Destination on the right	

#9 - 7:51 AM - WELWYN WAY & WENDOVER BLVD (WNW)

-  Go southeast on WELWYN WAY toward WENDOVER BLVD 422 ft
-  Turn right on WILLOWICK BLVD and immediately turn left on HIGHPOINT DR 0.11 mi
-  Bear left on IDA ST 0.22 mi
-  Turn left on JACKSON ST 0.11 mi
-  Continue on JACKSON ST EXT 0.13 mi
-  Turn left on WIMBLEDON BLVD 73 ft
-  Destination on the left

#10 - 7:54 AM - Wimbledon Blvd / 4444 Jackson St Extension

2 Pickup

-  Go northwest on WIMBLEDON BLVD toward PARLIAMENT 0.16 mi
-  Continue on HEYMAN LN 0.86 mi
-  Turn left on NACHMAN LOADING/UNLOADING LOOP 466 ft
-  Destination on the right

#11 - 8:00 AM - J B Nachman Elementary School / 4102 Wakefield Blvd

24 Dropoff

Run - NACHMAN ELEM AM 04

8/8/2022 - 5/19/2023

Driver: BROWNLEE, WESLEY K

Vehicle:

Mon, Tue, Wed, Thu, Fri

Time: 42 min

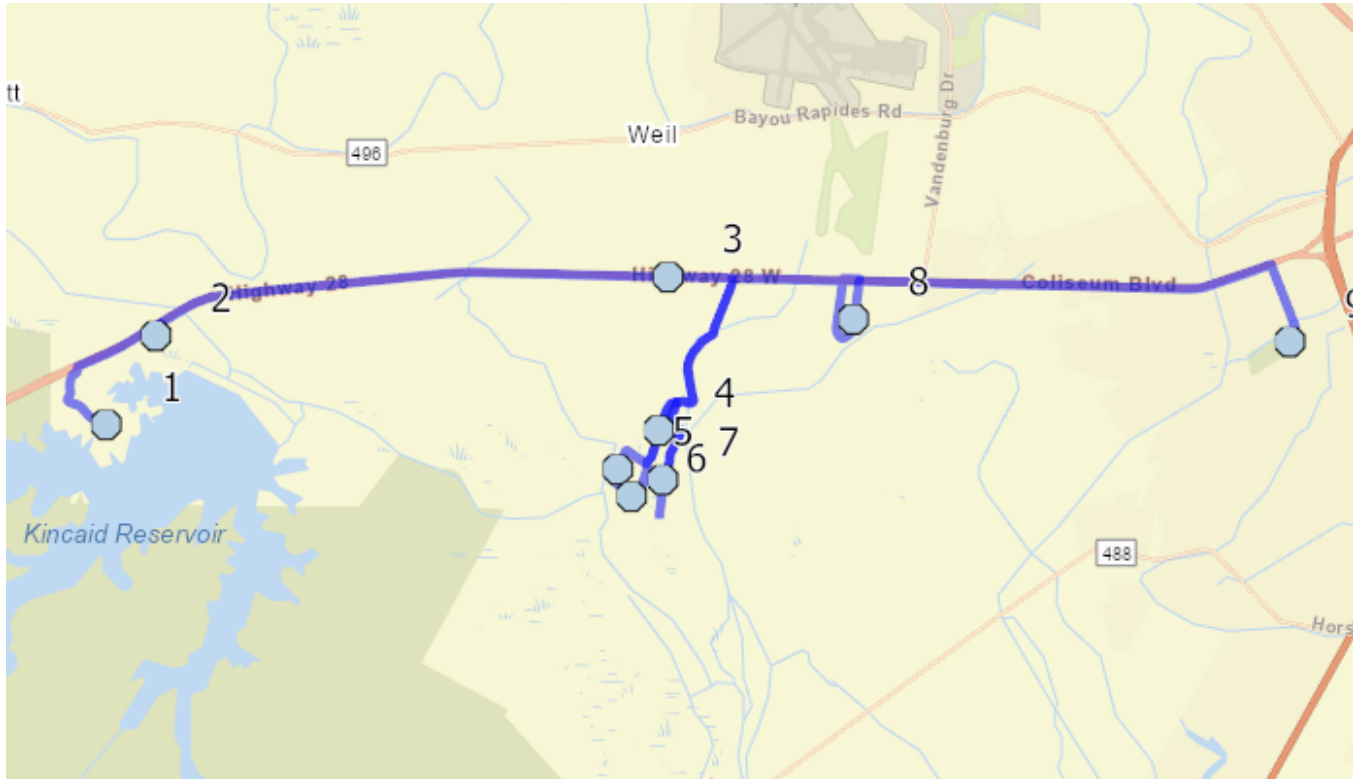
Distance: 17.57 mi

Student Crossing <X>







Students: 14 / 14

Description: RTE. 21-202






Map



#1 - 7:18 AM - KISATCHIE PT & MARIE LN (NNE)




-  Go north on KISATCHIE PT toward KISATCHIE LN 90 ft
-  Turn left on KISATCHIE LN 0.61 mi
-  Turn right on LA HWY 28 W 0.69 mi
-  Turn right on WHITE OAK DR 305 ft
-  Turn right on ABBY 412 ft
-  Destination on the right

#2 - 7:21 AM - 116 Abby Lane / 112 Abby Lane

-  Go southeast on ABBY 103 ft
-  Turn right to stay on ABBY 0.14 mi
-  Turn left on WHITE OAK DR 305 ft
-  Turn right on LA HWY 28 W 3.79 mi
-  Destination on the right

#3 - 7:27 AM - 100 Carlyon Lane

3 Pickup

-  Go east on LA HWY 28 W toward CARLYON LN 0.47 mi
-  Turn right on DOWNS LN 1.40 mi
-  Destination on the right

#4 - 7:32 AM - DOWNS LN & SANDY LN (N)

1 Pickup

-  Continue south on DOWNS LN 0.26 mi
-  Make sharp right on HERON CIR 0.33 mi
-  Destination on the right

#5 - 7:34 AM - 725 Heron Circle

3 Pickup








-  Go southeast on HERON CIR 0.27 mi
-  Destination on the right

#6 - 7:36 AM - HERON CIR & DOWNS LN (WNW) / Downs Ln & Heron Cir

3 Pickup







-  Turn left on DOWNS LN 0.80 mi
-  Make sharp right on SHARON LN 0.62 mi
-  Destination on the left

#7 - 7:40 AM - 631 Sharon Lane

-  Go south on SHARON LN 0.29 mi
-  Make U-turn and go back on SHARON LN 0.90 mi
-  Turn right on DOWNS LN 1.14 mi
-  Turn right on LA HWY 28 W 0.94 mi
-  Make U-turn at ST ANDREWS DR / STOVALL RD and go back on LA HWY 28 W 0.14 mi
-  Turn left on STOVALL RD 0.64 mi
-  Destination on the left

#8 - 7:50 AM - 344 Stovall Road

4 Pickup

-  Continue north on STOVALL RD 0.28 mi
-  Turn right on LA HWY 28 W 0.48 mi
-  Continue on COLISEUM BLVD 2.58 mi
-  Turn right on HEYMAN LN 0.50 mi
-  Turn right on NACHMAN LOADING/UNLOADING LOOP 466 ft
-  Destination on the right

#9 - 8:00 AM - J B Nachman Elementary School / 4102 Wakefield Blvd

14 Dropoff