

# Run - ACADIAN ELEM AM 01

8/5/2024 - 5/23/2025

Driver: NEAL, HERBERT

Vehicle:

Mon, Tue, Wed, Thu, Fri

Time: 42 min

Distance: 8.11 mi

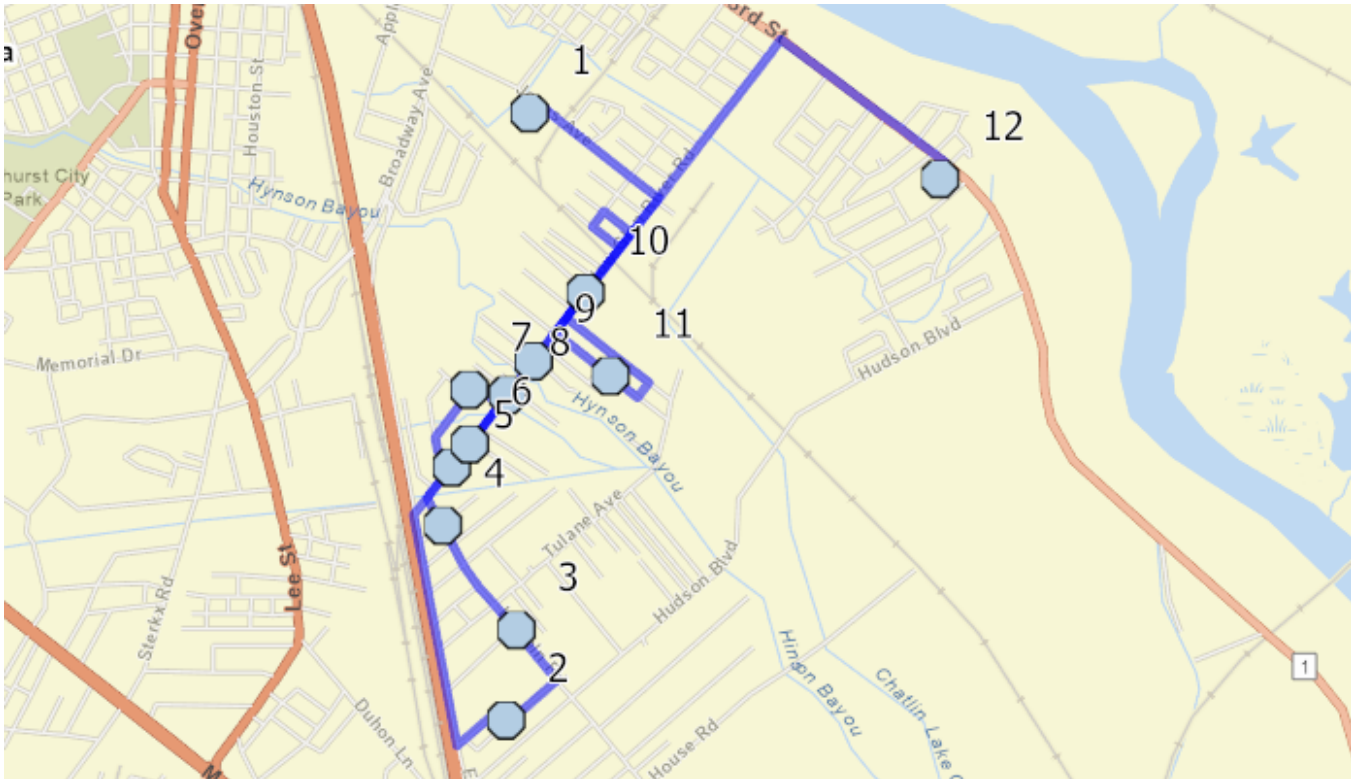
Student Crossing <X>

Students: 35 / 35








Description: Rte. 21-065

Add. Employee(s): ANDERSON, BRENDA F

## Map








### #1 - 7:18 AM - Arthur F. Smith Middle Magnet School / 3100 Jones Street

-  Go southeast on JONES AVENUE toward W. O. HALL LOAD/UNLOAD LOOP 0.12 mi
-  Continue on JONES ST 0.24 mi
-  Continue on JONES AVE 0.11 mi
-  Turn right on WILLOW GLEN RIVER RD 1.20 mi
-  Turn left on EDDIE WILLIAMS AVE 0.71 mi
-  Make sharp left on PAYNE ST 0.20 mi
-  Destination on the right

### #2 - 7:27 AM - PAYNE ST & VERMONT ST (WNW)

2 Pickup

-  Continue southeast on PAYNE ST 43 ft
-  Turn left on VERMONT ST 0.19 mi
-  Turn left on LINCOLN RD 216 ft
-  Make sharp right on LINCOLN RD and immediately make sharp left on LINCOLN RD 0.18 mi
-  Destination on the right


### #3 - 7:30 AM - LINCOLN RD & HOLLYWOOD DR (ESE) / HOLLYWOOD DR & LINCOLN RD

5 Pickup

-  Continue northwest on LINCOLN RD 0.39 mi
-  Destination on the right

**#4 - 7:32 AM - LINCOLN RD & QUEENS CT (SE)**

6 Pickup

-  Continue northwest on LINCOLN RD 511 ft
-  Turn right on WILLOW GLEN RIVER RD 0.12 mi
-  Destination on the right




**#5 - 7:34 AM - WILLOW GLEN RIVER RD & BLOCH ST (SSW) / BLOCH ST & WILLOW GLEN RIVER RD**

3 Pickup

-  Continue northeast on WILLOW GLEN RIVER RD 464 ft
-  Destination on the right

**#6 - 7:35 AM - WILLOW GLEN RIVER RD & AGUILLARD ST (SSW) / AGUILLARD ST & WILLOW GLEN RIVER RD**

1 Pickup

-  Continue northeast on WILLOW GLEN RIVER RD 0.15 mi
-  Turn left on EASTSIDE ST 0.11 mi
-  Destination on the right


**#7 - 7:37 AM - EASTSIDE ST & NORTH ST (NNE) / EASTSIDE ST & JULIET ST & NORTH ST**

1 Pickup

-  Continue southwest on EASTSIDE ST 43 ft
-  Continue on JULIET ST 0.17 mi
-  Turn left on BLOCH ST 0.11 mi
-  Turn left on WILLOW GLEN RIVER RD 0.27 mi
-  Destination on the right



**#8 - 7:39 AM - WILLOW GLEN RIVER RD & DELIA DR (SSW) / Delia Dr & Willow Glen River Rd**

1 Pickup

-  Continue northeast on WILLOW GLEN RIVER RD 0.13 mi
-  Destination on the right








**#9 - 7:40 AM - WILLOW GLEN RIVER RD & SILVER LEAF (SSW) / RACHAL ALLEY & SILVER LEAF & WILLOW GLEN RIVER RD**

12 Pickup

-  Continue northeast on WILLOW GLEN RIVER RD 0.26 mi
-  Destination on the right

**#10 - 7:44 AM - WILLOW GLEN RIVER RD & KOPPERS ST (SSW) / Koppers St & Willow Glen River Rd**

3 Pickup

-  Continue northeast on WILLOW GLEN RIVER RD 0.17 mi
-  Turn left on 15TH ST 0.11 mi
-  Turn right on AUGUSTA AVE 308 ft
-  Turn right on 14TH ST 0.11 mi
-  Turn right on WILLOW GLEN RIVER RD 0.38 mi
-  Turn left on BROWN ST 0.21 mi
-  Destination on the left

**#11 - 7:50 AM - SUSAN GAY DR & BROWN ST / 4015 BROWN ST**

1 Pickup



- Go southeast on BROWN ST toward BOOKER ST 0.10 mi
- Turn left on BOOKER ST 300 ft
- Turn left on CLINTON ST 0.32 mi
- Turn right on WILLOW GLEN RIVER RD 1.06 mi
- Turn right on 3RD ST 0.62 mi
- Turn right on ACADIAN ELEM LOADING/UNLOADING ZONE 275 ft
- Destination on the right

**#12 - 8:00 AM - Acadian Elementary / 310 Richmond Drive**

35 Dropoff

# Run - ACADIAN ELEM AM 02

8/5/2024 - 5/23/2025

Driver: BENNETT, AMANDA G

Vehicle:

Mon, Tue, Wed, Thu, Fri

Time: 43 min

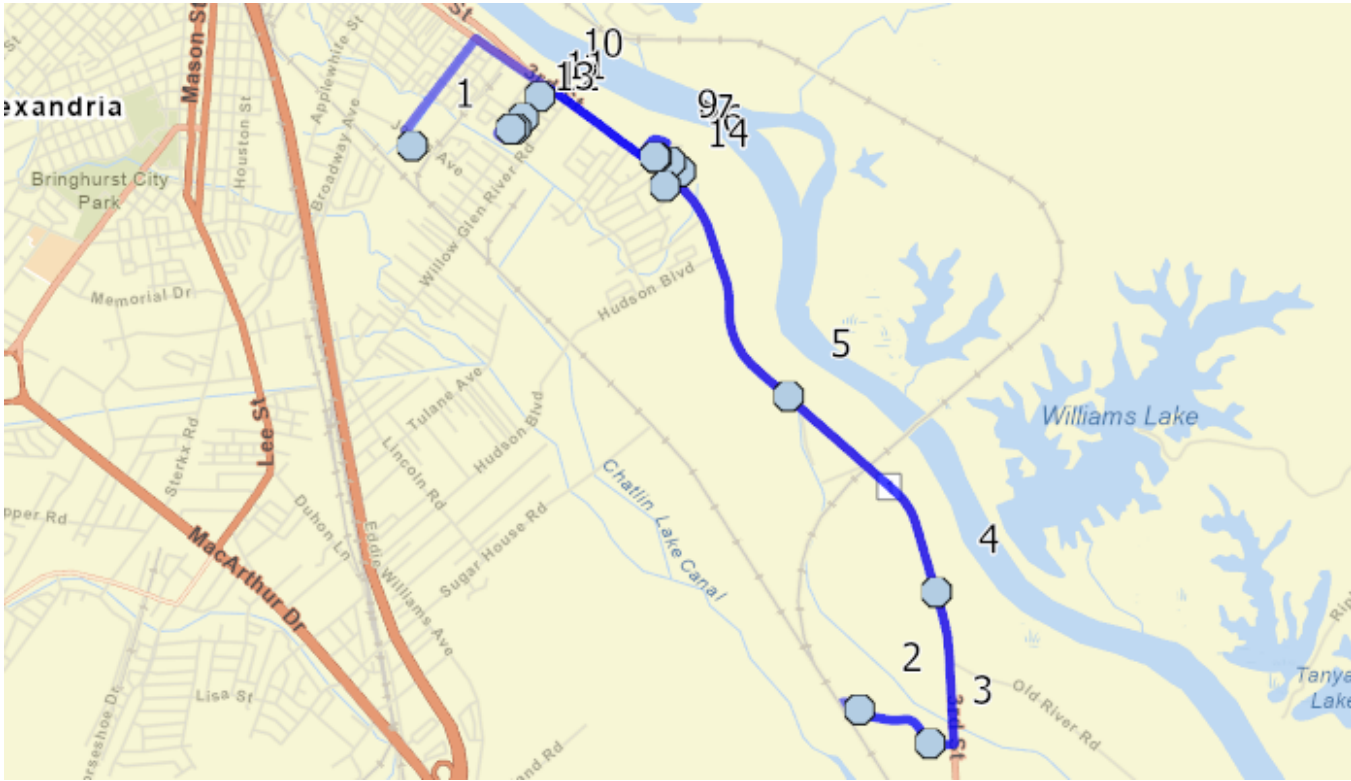
Distance: 12.68 mi

Student Crossing <X>







Students: 55 / 55

Description: Rte. 21-084

## Map



### #1 - 7:16 AM - Arthur F. Smith Middle Magnet School / 3100 Jones Street


-  Go northwest on JONES AVENUE toward W. O. HALL LOAD/UNLOAD LOOP 399 ft
-  Turn right on UNIVERSITY ST 0.57 mi
-  Turn right on 3RD ST 2.51 mi
-  Continue on HWY 1 HW S 1.91 mi
-  Turn right on CHERRI ST 0.74 mi
-  Destination on the left

### #2 - 7:29 AM - 106 Cherri St

1 Pickup

-  Go southeast on CHERRI ST 0.41 mi
-  Destination on the right

### #3 - 7:31 AM - 23 Cherri St

-  Continue east on CHERRI ST 0.11 mi
-  Turn left on HWY 1 HW S 0.75 mi
-  Destination on the right




### #4 - 7:33 AM - 7739 LA-1

1 Pickup

-  Continue northwest on HWY 1 HW S 1.16 mi
-  Continue on 3RD ST 415 ft
-  Destination on the right




**#5 - 7:35 AM - 7111 3rd St**

1 Pickup

-  Go northwest on 3RD ST 1.26 mi
-  Turn right on CHARLES EDWARD CT 317 ft
-  Turn right to stay on CHARLES EDWARD CT 63 ft
-  Destination on the right

**#6 - 7:37 AM - 239 Charles Edward Ct**






2 Pickup

-  Continue northwest on CHARLES EDWARD CT 0.12 mi
-  Turn left on GABRIEL LN 167 ft
-  Destination on the left

**#7 - 7:39 AM - 235 Gabriel Lane**






-  Continue southwest on GABRIEL LN 332 ft
-  Turn right on 3RD ST 316 ft
-  Turn right on EVANGELINE LN 196 ft
-  Destination on the right

**#8 - 7:40 AM - 233 Evangeline Ln**

-  Go northeast on EVANGELINE LN toward LONGFELLOW DR 475 ft
-  Turn left on LONGFELLOW DR 0.17 mi
-  Turn left on 3RD ST 340 ft
-  Turn left on EVANGELINE LN 185 ft
-  Destination on the left

**#9 - 7:42 AM - 232 Evangeline Ln**

1 Pickup

-  Go northeast on EVANGELINE LN toward LONGFELLOW DR 487 ft
-  Turn left on LONGFELLOW DR 0.17 mi
-  Turn right on 3RD ST 0.56 mi
-  Turn left on AUGUSTA AVE 306 ft
-  Destination on the right

**#10 - 7:45 AM - AUGUSTA AVE & 4TH ST (NNE) / 4TH ST & AUGUSTA AVE**

9 Pickup

-  Continue southwest on AUGUSTA AVE 0.13 mi
-  Destination on the right

**#11 - 7:47 AM - AUGUSTA AVE & 6TH ST (NNE) / 6TH ST & AUGUSTA AVE**

3 Pickup

-  Continue southwest on AUGUSTA AVE 382 ft
-  Destination on the right

**#12 - 7:48 AM - AUGUSTA AVE & 7TH ST (NNE) / 7TH ST & AUGUSTA AVE**

24 Pickup



Turn right on 7TH ST

338 ft

Turn left on EVERETT LOOP

0.17 mi

Destination on the left

**#13 - 7:54 AM - 727 Everett Loop, #A**

13 Pickup



Turn right on 7TH ST and immediately turn left on AUGUSTA AVE

0.28 mi

Turn right on 3RD ST

0.73 mi

Turn right on ACADIAN ELEM LOADING/UNLOADING ZONE

275 ft

Destination on the right

**#14 - 8:00 AM - Acadian Elementary / 310 Richmond Drive**

55 Dropoff

# Run - ACADIAN ELEM AM 03

8/5/2024 - 5/23/2025

Driver: TENNIE, JR, DWIGHT

Vehicle:

Mon, Tue, Wed, Thu, Fri

Time: 21 min

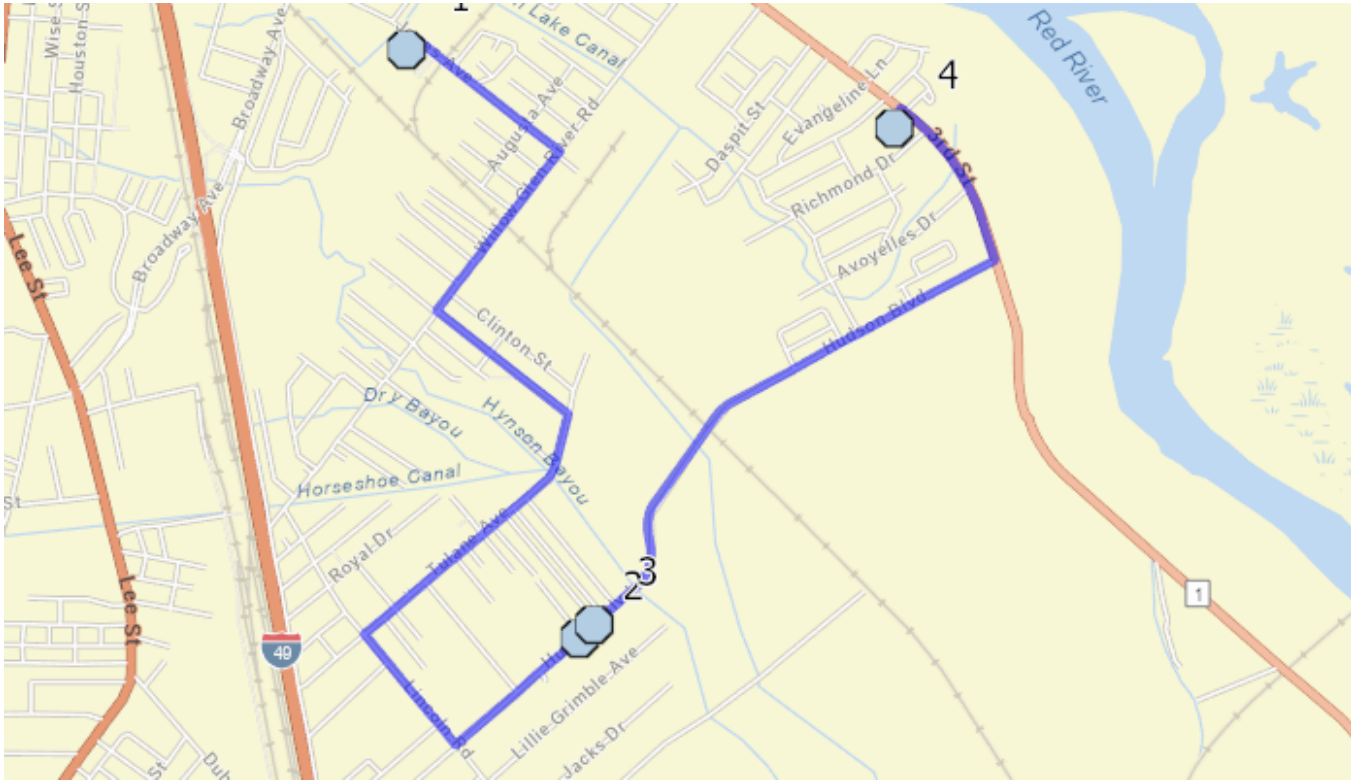
Distance: 4.99 mi

Student Crossing <X>











Students: 8 / 8

Description: Rte. 21-073

## Map



### #1 - 7:39 AM - Arthur F. Smith Middle Magnet School / 3100 Jones Street

-  Go southeast on JONES AVENUE toward W. O. HALL LOAD/UNLOAD LOOP 0.12 mi
-  Continue on JONES ST 0.24 mi
-  Continue on JONES AVE 0.11 mi
-  Turn right on WILLOW GLEN RIVER RD 0.51 mi
-  Turn left on BROWN ST 0.42 mi
-  Turn right on TULANE AVE 0.78 mi
-  Turn left on LINCOLN RD 0.27 mi
-  Make sharp right on LINCOLN RD and immediately make sharp left on LINCOLN RD 0.12 mi
-  Turn left on HUDSON BLVD 0.41 mi
-  Destination on the right

### #2 - 7:51 AM - HUDSON BLVD & OAKMONT VILLAGE DR (SSW)

4 Pickup

-  Continue northeast on HUDSON BLVD 270 ft
-  Destination on the right

### #3 - 7:52 AM - HUDSON BLVD & NATCHEZ ST (SSW)

4 Pickup

-  Destination on the right



Continue northeast on HUDSON BLVD

1.45 mi

Turn left on 3RD ST

0.46 mi

Turn left on ACADIAN ELEM LOADING/UNLOADING ZONE

275 ft

Destination on the right

**#4 - 8:00 AM - Acadian Elementary / 310 Richmond Drive**  
8 Dropoff



# Run - ACADIAN ELEM AM 04

8/5/2024 - 5/23/2025

Driver: BEYARD, RASHARD

Vehicle:

Mon, Tue, Wed, Thu, Fri

Time: 24 min

Distance: 3.54 mi

Student Crossing <X>

Students: 41 / 41

Description: RTE. 21-089

## Map



### #1 - 7:36 AM - TULANE AVE & WOODSIDE DR (ENE)

2 Pickup



Go northeast on TULANE AVE toward ROSA ST

400 ft

Destination on the right

### #2 - 7:37 AM - TULANE AVE & WONDERWOOD DR (SSW)

9 Pickup



Continue northeast on TULANE AVE

0.27 mi

Destination on the right

### #3 - 7:40 AM - TULANE AVE & PHOENIX DR (S) / PHOENIX DR & TULANE AVE

10 Pickup



Turn left on PHOENIX DR

0.11 mi

Turn right to stay on PHOENIX DR

0.15 mi

Turn right on TULANE AVE

0.11 mi

Turn left on FUTRELL ST

0.35 mi

Turn left on HUDSON BLVD

0.80 mi





















Turn left on BARONNE ST

272 ft

Destination on the right

### #4 - 7:48 AM - BARONNE ST & RAMPART ST (SE)

2 Pickup

-  Turn right on RAMPART ST 382 ft
-  Destination on the right
- #5 - 7:49 AM - 809 Rampart St, Alexandria, LA 71302**  
 3 Pickup
-  Continue northeast on RAMPART ST 333 ft
-  Destination on the right
- #6 - 7:50 AM - RAMPART ST & DAUPHINE ST (SW) / DAUPHINE ST & RAMPART ST**  
 1 Pickup
-  Turn right on DAUPHINE ST 250 ft
-  Destination on the right
- #7 - 7:51 AM - DAUPHINE ST & HUDSON BLVD (NW)**  
 7 Pickup
-  Turn left on HUDSON BLVD 0.20 mi
-  Destination on the right
- #8 - 7:53 AM - HUDSON BLVD & ALSACE DR (SW) / Alsace Dr & Hudson Blvd**  
 2 Pickup
-  Turn left on ALSACE DR 280 ft
-  Turn right on FAITH WAY 0.15 mi
-  Destination on the right
- #9 - 7:54 AM - 405 Coeur Cir**  
 4 Pickup
-  Go northwest on FAITH WAY 90 ft
-  Continue on COEUR DR 0.16 mi
-  Destination on the right
- #10 - 7:56 AM - COEUR DR & FAITH WAY (NW)**  
 1 Pickup
-  Turn right on FAITH WAY 279 ft
-  Turn left on ALSACE DR 280 ft
-  Turn left on HUDSON BLVD 0.24 mi
-  Turn left on 3RD ST 0.46 mi
-  Turn left on ACADIAN ELEM LOADING/UNLOADING ZONE 275 ft
-  Destination on the right
- #11 - 8:00 AM - Acadian Elementary / 310 Richmond Drive**  
 41 Dropoff