

Run - GLENMORA HS AM 01

8/8/2022 - 5/22/2023

Driver: MASON, CHAROLETTE RENEE

Vehicle: 99014

Mon, Tue, Wed, Thu, Fri

Time: 1 hr 22 min

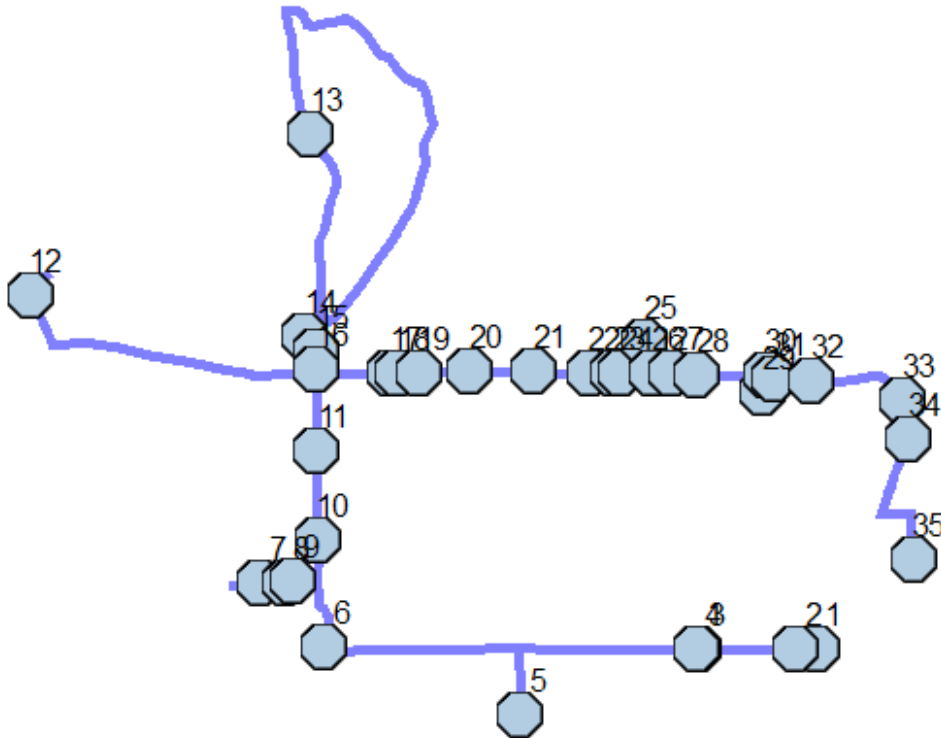
Distance: 26.94 mi

Student Crossing <X>

Students: 57 / 57



Description: GLENMORA HS AM 01

Map




#1 - 6:07 AM - 206 Ashmore Road / 210 Ashmore Road

1 Pickup


-  Go west on ASHMORE RD toward MELODY LN 0.15 mi
-  Destination on the right

#2 - 6:08 AM - 1318 Melody Lane

3 Pickup





-  Go west on ASHMORE RD 0.72 mi
-  Destination on the right

#3 - 6:10 AM - 405 Ashmore Rd / 409 Ashmore Rd

-  Go west on ASHMORE RD 130 ft
-  Destination on the right

#4 - 6:10 AM - 368 Ashmore Rd / 405 Ashmore Rd

2 Pickup

-  Go west on ASHMORE RD 1.32 mi
-  Turn left on PRINGLE RD 0.51 mi
-  Make U-turn and go back on PRINGLE RD 95 ft
-  Destination on the left




#5 - 6:15 AM - 107 Pringle Road

2 Pickup

	Continue north on PRINGLE RD	0.50 mi
	Turn left on ASHMORE RD	1.44 mi
	Turn right on EAST RIVER RD	162 ft
	Destination on the left	

#6 - 6:21 AM - 2209 East River Road

5 Pickup

	Go north on EAST RIVER RD toward CUDD RD	0.52 mi
	Turn left on CUDD RD	0.43 mi
	Destination on the right	

#7 - 6:25 AM - 100 Cudd Road

	Go west on CUDD RD	0.24 mi
	Make U-turn and go back on CUDD RD	0.42 mi
	Destination on the left	

#8 - 6:28 AM - 76 Cudd Rd / 80 Cudd Rd

2 Pickup

	Continue east on CUDD RD	324 ft
	Destination on the right	


#9 - 6:29 AM - 35 Cudd Road

2 Pickup

	Continue east on CUDD RD	0.18 mi
	Turn left on EAST RIVER RD	0.31 mi
	Destination on the right	








#10 - 6:31 AM - 2058 East River Road

1 Pickup

	Continue north on EAST RIVER RD	0.65 mi
	Destination on the right	

#11 - 6:33 AM - EAST RIVER RD & BURNETT RD (SSE) / Burnett Rd & East River Rd

2 Pickup

	Go north on EAST RIVER RD toward BURNETT RD	0.57 mi
	Turn left on LA HWY 113	1.21 mi
	Continue on HWY 113	0.77 mi
	Turn right on W RIVER	0.48 mi
	Turn right on WILLIAM STROTHER RD	0.20 mi
	Make U-turn and go back on WILLIAM STROTHER RD	0.20 mi
	Turn left on W RIVER	496 ft



Destination on the right

#12 - 6:41 AM - Lambright & W River / 596 W River

2 Pickup



Go southeast on W RIVER toward LAMBRIGHT 0.38 mi



Turn left on HWY 113 0.77 mi



Continue on LA HWY 113 1.21 mi



Turn left on EAST RIVER RD 1.84 mi



Destination on the left

#13 - 6:50 AM - 1401 East River Road / 1405 East River Road

2 Pickup



Continue north on EAST RIVER RD 0.93 mi



Turn right on FS RD L09 1.59 mi



Turn right on FS RD L05 1.75 mi



Turn left on EAST RIVER RD 246 ft



Turn right on OLD GILLESPIE RD 0.12 mi



Destination on the left

#14 - 7:02 AM - 31 Old Gillespie Road

1 Pickup



Go southwest on OLD GILLESPIE RD toward MELDER CEMETERY RD / EAST RIVER RD 0.13 mi



Make U-turn and go back on OLD GILLESPIE RD 0.25 mi



Make sharp right on EAST RIVER RD 0.18 mi



Destination on the right

#15 - 7:04 AM - 1768 E River Rd

1 Pickup



Go south on EAST RIVER RD 0.13 mi



Destination on the right

#16 - 7:05 AM - 1790 E River Rd

2 Pickup



Continue south on EAST RIVER RD 146 ft



Turn left on LA HWY 113 0.55 mi



Destination on the left

#17 - 7:06 AM - 972 LA-113

1 Pickup




Go east on LA HWY 113 303 ft



Destination on the right

#18 - 7:07 AM - 961 LA-113

2 Pickup

 Go east on LA HWY 113 toward GOLDBERG RD 0.15 mi
 Destination on the right


#19 - 7:08 AM - 582 LA-113

2 Pickup

 Continue east on LA HWY 113 0.38 mi
 Destination on the left

#20 - 7:09 AM - 589 LA-113

2 Pickup

 Continue east on LA HWY 113 0.48 mi
 Destination on the left


#21 - 7:10 AM - 742 LA-113

1 Pickup

 Go east on LA HWY 113 0.40 mi
 Destination on the right

#22 - 7:11 AM - 601 LA-113

1 Pickup

 Go east on LA HWY 113 0.19 mi
 Destination on the right




#23 - 7:12 AM - 585 LA-113

1 Pickup

 Continue east on LA HWY 113 294 ft
 Destination on the left


#24 - 7:12 AM - 580 LA-113

3 Pickup

 Go east on LA HWY 113 toward MARTIN RD 0.17 mi
 Turn left on MARTIN RD 0.23 mi
 Destination on the left

#25 - 7:14 AM - 45 Martin Rd

1 Pickup

 Go back south on MARTIN RD 0.23 mi
 Turn left on LA HWY 113 334 ft
 Destination on the right

#26 - 7:16 AM - 514 LA-113

1 Pickup




 Continue east on LA HWY 113 0.14 mi
 Destination on the right

#27 - 7:17 AM - 547 LA-113

1 Pickup



-  Go east on LA HWY 113 0.18 mi
-  Destination on the right

#28 - 7:17 AM - 527 LA-113

-  Go east on LA HWY 113 toward HARRY MILLER RD 0.56 mi
-  Make sharp left on MILLER CUTOFF RD 64 ft
-  Destination on the right

#29 - 7:18 AM - 4 Miller Cutoff Rd

1 Pickup

-  Go north on MILLER CUTOFF RD toward MCNARY CUTOFF RD 0.14 mi
-  Destination on the right

#30 - 7:19 AM - 261 McNary Cutoff Rd, #2

5 Pickup

-  Go back southwest 25 ft
-  Make sharp left on MCNARY CUTOFF RD 382 ft
-  Destination on the right

#31 - 7:21 AM - 315 McNary Cutoff Rd

2 Pickup

-  Go east on MCNARY CUTOFF RD 0.28 mi
-  Destination on the right





#32 - 7:22 AM - 221 McNary Cutoff Rd

2 Pickup

-  Go east on MCNARY CUTOFF RD 0.77 mi
-  Destination on the right

#33 - 7:24 AM - MCNARY CUTOFF RD & (NW) / & McNary Cutoff Rd & Melder Rd

1 Pickup

-  Continue southeast on MCNARY CUTOFF RD 43 ft
-  Continue 0.21 mi
-  Turn right 0.11 mi
-  Destination on the right

#34 - 7:26 AM - 12224 Hwy 165 South

2 Pickup

-  Go south 0.57 mi
-  Turn left on 5TH AVE 0.21 mi
-  Turn right on 11TH ST 0.34 mi
-  Destination on the left

#35 - 7:30 AM - Glenmora High School / 1414 7th Avenue

57 Dropoff

Run - GLENMORA HS AM 02

8/8/2022 - 5/22/2023

Driver: HUNT, LADONNA

Vehicle: 21-02

Mon, Tue, Wed, Thu, Fri

Time: 1 hr 21 min

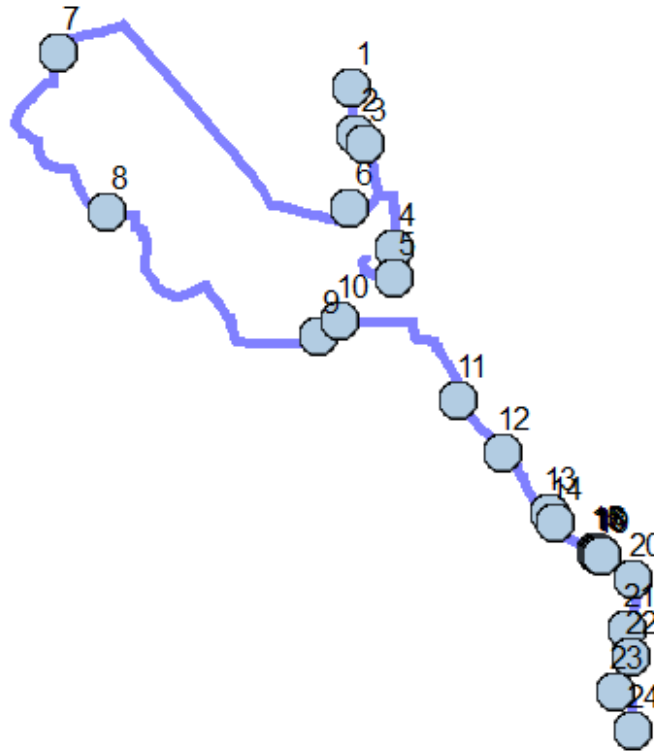
Distance: 24.43 mi

Student Crossing <X>


Students: 46 / 46

Description: GLENMORA HS AM 02

Map




#1 - 6:08 AM - 320 Melder Rd / 196 Melder Rd

-  Go south on MELDER RD 0.57 mi
-  Destination on the right



#2 - 6:10 AM - 404 Melder Road / 388 Melder Road

2 Pickup

-  Go southeast on MELDER RD 0.16 mi
-  Destination on the left

#3 - 6:11 AM - 413 Melder Road

1 Pickup

-  Go south on MELDER RD toward J E CHEVALIER RD 1.46 mi
-  Destination on the left

#4 - 6:15 AM - 647 Melder Rd / 625 Melder Rd

1 Pickup

-  Go south on MELDER RD 0.34 mi
-  Destination on the left






#5 - 6:17 AM - 658 Melder Road / 660 Melder Road

2 Pickup

	Go south on MELDER RD toward WINEGEART RD	266 ft
	Make sharp right on WINEGEART RD	0.51 mi
	Turn right on SILAS WINEGEART RD	399 ft
	Turn right to stay on SILAS WINEGEART RD	0.12 mi
	Turn left on WINEGEART RD	0.51 mi
	Make sharp left on MELDER RD	1.23 mi
	Turn left on TATOO RD	0.40 mi
	Destination on the right	


#6 - 6:25 AM - 29 Tatoo Rd

1 Pickup

	Go west on TATOO RD toward WINEGEART RD	1.02 mi
	Turn right on POTATO FARM RD	2.83 mi
	Turn left on SUGARTOWN RD	0.74 mi
	Bear left on NESMITH RD	0.17 mi
	Destination on the left	

#7 - 6:39 AM - 213 Nessmith Road

1 Pickup

	Continue south on NESMITH RD	0.36 mi
	Turn right on HARRY RAY RD	380 ft
	Bear left on NESMITH RD	0.62 mi
	Turn left on EAST RIVER RD	1.70 mi
	Destination on the left	

#8 - 6:47 AM - 455 East River Road / 457 East River Road

1 Pickup

	Continue east on EAST RIVER RD	0.34 mi
	Turn right on GLASS RD	1.63 mi
	Turn right on EAST RIVER RD	0.78 mi
	Turn left on SUNSET RD	1.06 mi
	Destination on the left	

#9 - 6:58 AM - 239 Sunset Rd / 79 Sunset Rd

3 Pickup

	Continue northeast on SUNSET RD	0.35 mi
	Destination on the right	

#10 - 6:59 AM - 150 Sunset Rd

2 Pickup

	Continue east on SUNSET RD	0.85 mi
	Turn right on MELDER RD	1.25 mi
	Destination on the left	



#11 - 7:05 AM - 951 Melder Rd

1 Pickup

-  Continue southeast on MELDER RD 0.81 mi
-  Destination on the right

#12 - 7:08 AM - 1076 Melder Rd

1 Pickup

-  Go southeast on MELDER RD toward FS RD L09 0.94 mi
-  Destination on the left

#13 - 7:12 AM - 1382 Melder Road / 1433 Melder Road

1 Pickup

-  Go southeast on MELDER RD 0.14 mi
-  Destination on the right

#14 - 7:13 AM - 1443 Melder Road

1 Pickup

-  Continue southeast on MELDER RD 0.62 mi
-  Destination on the left

#15 - 7:15 AM - 1561 Melder Rd

3 Pickup

-  Go southeast on MELDER RD 209 ft
-  Destination on the left

#16 - 7:15 AM - 1569 Melder Road / 1582 Melder Road

1 Pickup

-  Continue southeast on MELDER RD 2 ft
-  Destination on the right

#17 - 7:16 AM - 1582 Melder Rd

7 Pickup

-  Continue southeast on MELDER RD 50 ft
-  Destination on the left

#18 - 7:17 AM - 1571 Melder Rd

1 Pickup

-  Go southeast on MELDER RD 156 ft
-  Destination on the right


#19 - 7:18 AM - 1576 Melder Rd

7 Pickup

-  Continue southeast on MELDER RD 0.49 mi
-  Destination on the left





#20 - 7:21 AM - 1677 Melder Rd

2 Pickup

-  Continue south on MELDER RD 0.64 mi
-  Destination on the left

#21 - 7:23 AM - 1791 Melder Rd

3 Pickup

-  Go south on MELDER RD toward MCNARY CUTOFF RD 311 ft
-  Bear left 0.21 mi
-  Turn right 0.10 mi
-  Destination on the right

#22 - 7:25 AM - 12224 Hwy 165 South

1 Pickup

-  Continue south 0.45 mi
-  Destination on the right

#23 - 7:26 AM - 12272 US-165

3 Pickup

-  Go south toward 5TH AVE 0.12 mi
-  Turn left on 5TH AVE 0.21 mi
-  Turn right on 11TH ST 0.34 mi
-  Destination on the left

#24 - 7:30 AM - Glenmora High School / 1414 7th Avenue

46 Dropoff

Run - GLENMORA HS AM 03

8/8/2022 - 5/22/2023

Driver: WESSON, NATALIE M

Vehicle: 99015

Mon, Tue, Wed, Thu, Fri

Time: 31 min

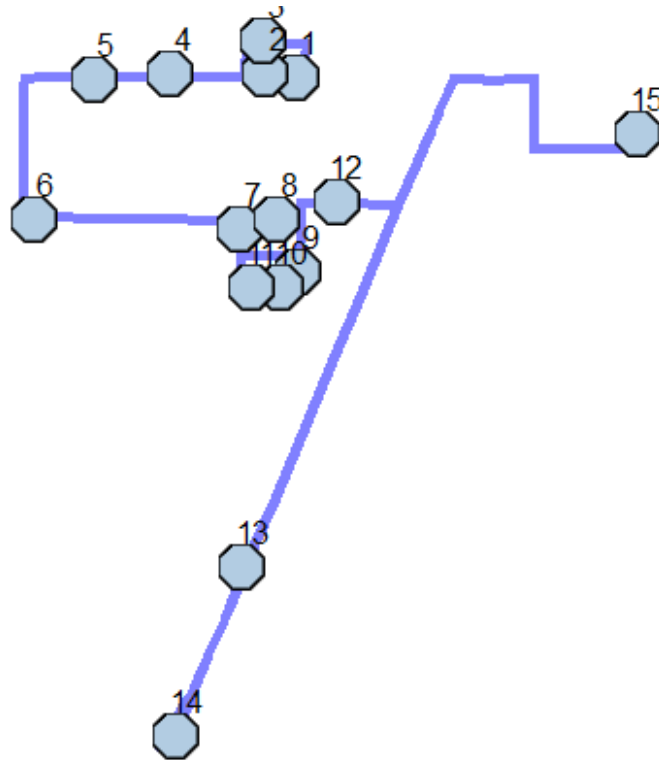
Distance: 5.18 mi

Student Crossing <X>

Students: 65 / 65

Description: GLENMORA HS AM 03

Map







#1 - 6:58 AM - MARTIN LUTHER KING RD & DIVISION ST (WSW) / DIVISION ST & MARTIN LUTHER KING RD

10 Pickup

-  Go west on MARTIN LUTHER KING RD 307 ft
-  Destination on the right





#2 - 7:01 AM - 613 Martin Luther King Road

4 Pickup

-  Go west on MARTIN LUTHER KING RD toward ILES ST 207 ft
-  Turn right on ILES ST 342 ft
-  Turn right on IRMA AVE 174 ft
-  Destination on the left




#3 - 7:02 AM - 610 Irma Ave / 613 Irma Ave

3 Pickup

-  Go east on IRMA AVE toward DIVISION ST 401 ft
-  Turn right on DIVISION ST 323 ft
-  Turn right on MARTIN LUTHER KING RD 0.24 mi
-  Destination on the right



#4 - 7:05 AM - MARTIN LUTHER KING RD & HUGHES ST (ENE) / Hughes St & Martin Luther King Rd

11 Pickup

-  Go west on MARTIN LUTHER KING RD toward HUGHES ST 0.12 mi
-  Continue on BRADLEY RD 99 ft
-  Destination on the left

#5 - 7:07 AM - 360 M L King Ave, Glenmora, LA 71433 / 18 Bradley Rd

7 Pickup

-  Go west on BRADLEY RD 0.13 mi
-  Turn left on WILSON ST 0.25 mi
-  Turn left on 11TH AVE 91 ft
-  Destination on the right

#6 - 7:10 AM - 308 11th Ave

1 Pickup

-  Continue east on 11TH AVE 0.38 mi
-  Turn right on ILES ST 102 ft
-  Destination on the right




#7 - 7:12 AM - ILES AVE / 554 11th Ave

5 Pickup

-  Go back north on ILES ST 102 ft
-  Turn right on 11TH AVE 365 ft
-  Destination on the left

#8 - 7:14 AM - 11th Ave / 626 11th Ave

1 Pickup

-  Go east on 11TH AVE toward DIVISION ST 214 ft
-  Turn right on DIVISION ST 500 ft
-  Destination on the right

#9 - 7:15 AM - Division St / 1005 Division St

11 Pickup

-  Go south on DIVISION ST 149 ft
-  Bear right on 13TH AVE 173 ft
-  Destination on the right

#10 - 7:17 AM - 13th Ave / 634 13th Ave

3 Pickup

-  Go west on 13TH AVE 293 ft
-  Destination on the right




#11 - 7:18 AM - 13th Ave / 610 13th Ave

4 Pickup

	Continue west on 13TH AVE	100 ft
	Turn right	322 ft
	Turn right on 12TH AVE	0.11 mi
	Turn left on DIVISION ST	506 ft
	Turn right on 10TH AVE	350 ft
	Destination on the left	


#12 - 7:21 AM - 10TH AVE / 858 Madison St

2 Pickup

	Go east on 10TH AVE toward MADISON ST	0.11 mi
	Turn right at LA HWY 165 S	0.72 mi
	Destination on the right	

#13 - 7:23 AM - 12586 Hwy 165 South / 12574 Hwy 165 South

2 Pickup

	Continue southwest	0.26 mi
	Bear right on US 165 S	0.10 mi
	Make U-turn and go back on US 165 S	212 ft
	Destination on the right	


#14 - 7:25 AM - 12655 Us 165 S

1 Pickup

	Continue north on US 165 S	379 ft
	Bear right	1.06 mi
	Continue on LA HWY 165 S	0.17 mi
	Turn right	168 ft
	Continue on 7TH AVE	0.11 mi
	Turn right on 9TH ST	0.12 mi
	Turn left on 8TH AVE	0.17 mi
	Turn left on 11TH ST	131 ft
	Destination on the right	

#15 - 7:30 AM - Glenmora High School / 1414 7th Avenue

65 Dropoff

 Destination on the left




#4 - 6:01 AM - 264 Kepler Rd

2 Pickup

 Go east on KEPLER RD 0.19 mi
 Destination on the left




#5 - 6:02 AM - 216 Kepler Rd

1 Pickup

 Go east on KEPLER RD toward VICTOR RAMUS RD 0.50 mi
 Turn left on VICTOR RAMUS RD 58 ft
 Destination on the left








#6 - 6:04 AM - 3 Kepler Road / 204 Kepler Road

2 Pickup

 Go north on VICTOR RAMUS RD 0.47 mi
 Make U-turn and go back on VICTOR RAMUS RD 0.32 mi
 Destination on the right







#7 - 6:08 AM - 55 Victor Ramus Rd

3 Pickup

 Go south on VICTOR RAMUS RD toward KEPLER RD 0.16 mi
 Turn left on KEPLER RD 0.92 mi
 Turn left on US 165 S 0.31 mi
 Make U-turn and go back on US 165 S 0.33 mi
 Turn right on KEPLER RD 0.90 mi
 Turn right on VICTOR RAMUS RD 0.24 mi
 Destination on the left


#8 - 6:16 AM - 71 Victor Ramus Rd

3 Pickup

 Go south on VICTOR RAMUS RD toward KEPLER RD 0.24 mi
 Turn left on KEPLER RD 0.90 mi
 Make sharp right on US 165 S 1.19 mi
 Turn right 1.26 mi
 Bear right on WILSON RD 317 ft
 Destination on the left

#9 - 6:25 AM - 278 Wilson Road

1 Pickup

 Go east on WILSON RD 90 ft
 Continue 1.26 mi
 Continue on WILSON RD 104 ft
 Turn left on US 165 1.75 mi



Destination on the right

#10 - 6:30 AM - 10 Singley Road



Go northeast on US 165 S toward SINGLEY RD 349 ft



Make U-turn at SINGLEY RD and go back on US 165 S 0.65 mi



Make sharp left on KEPLER RD 113 ft



Continue on COLONY RD 0.32 mi



Turn right on JOHNSON RD 0.25 mi



Turn left on ROATEN RD 420 ft



Destination on the left

#11 - 6:34 AM - 21 Roaten Road

1 Pickup



Go east on ROATEN RD toward JOHNSON RD 428 ft



Make U-turn and go back on ROATEN RD 0.16 mi



Turn right on JOHNSON RD 0.25 mi



Turn right on COLONY RD 0.26 mi



Destination on the right

#12 - 6:37 AM - 142 Colony Road

3 Pickup



Continue east on COLONY RD 2.26 mi



Turn right on EVANGELINE RD 1.07 mi



Turn right on AGATE RD 0.21 mi



Destination on the left

#13 - 6:46 AM - 12 Agate Road

1 Pickup



Continue southwest on AGATE RD 1.15 mi



Turn left 508 ft



Make U-turn and go back 508 ft



Turn right on AGATE RD 1.37 mi



Turn left on EVANGELINE RD 0.18 mi



Destination on the left

#14 - 6:55 AM - 2087 Evangeline Road

1 Pickup



Go north on EVANGELINE RD 0.12 mi



Destination on the right

#15 - 6:55 AM - 2060 Evangeline Road

3 Pickup



Go north on EVANGELINE RD toward COLONY RD 0.88 mi








Turn right 0.19 mi

-  Make U-turn and go back 0.16 mi
-  Destination on the left



#16 - 7:00 AM - 1891 Evangeline Road

1 Pickup

-  Go west toward EVANGELINE RD 195 ft
-  Turn left on EVANGELINE RD 0.11 mi
-  Turn right on COLONY RD 1.27 mi
-  Turn right on JOHNSON CEMETERY RD 2.27 mi
-  Destination on the right




#17 - 7:10 AM - 15 Johnson Cemetery Rd / 33 Johnson Cemetery Rd

1 Pickup

-  Continue north on JOHNSON CEMETERY RD 0.23 mi
-  Destination on the left










#18 - 7:11 AM - 11 Johnson Cemetery Road / 7 Johnson Cemetery Road

4 Pickup

-  Continue north on JOHNSON CEMETERY RD 0.18 mi
-  Continue on BILLINGS RD 0.31 mi
-  Destination on the left



#19 - 7:13 AM - 1512 Billings Road

2 Pickup

-  Go north on BILLINGS RD toward 12TH AVE / 7TH ST 428 ft
-  Continue on 7TH ST 0.23 mi
-  Turn left on TURKEY CREEK RD 0.16 mi
-  Continue 218 ft
-  Turn left at 14TH AVE 0.27 mi
-  Turn right on ASHMORE RD 0.17 mi
-  Turn right on MELODY LN 344 ft
-  Turn right on DAFFODILL ST 282 ft
-  Destination on the right



#20 - 7:17 AM - DAFFODILL ST & BEVERLY LN (WSW) / Beverly Ln & Daffodill St

6 Pickup

-  Go northeast on DAFFODILL ST toward BEVERLY LN 0.17 mi
-  Destination on the right

#21 - 7:19 AM - 1138 Daffodill St

5 Pickup

-  Go northeast on DAFFODILL ST toward 14TH AVE 501 ft
-  Make sharp left on 14TH AVE 0.13 mi



Destination on the right

#22 - 7:21 AM - 14TH AVE & BEVERLY LN (ENE)

2 Pickup



Go west on 14TH AVE toward BEVERLY LN

43 ft



Turn left on BEVERLY LN

163 ft



Destination on the right

#23 - 7:22 AM - 1104 Beverly Lane

7 Pickup



Go south on BEVERLY LN

292 ft



Destination on the left

#24 - 7:24 AM - 1108 Beverly Lane / 1111 Beverly Lane

1 Pickup



Go south on BEVERLY LN toward DAFFODILL ST

514 ft



Turn left on DAFFODILL ST

0.26 mi



Turn right on 14TH AVE

393 ft



Turn left

0.39 mi



Continue on LA HWY 165 S

0.17 mi



Turn right

168 ft



Continue on 7TH AVE

0.11 mi



Turn right on 9TH ST

0.12 mi



Turn left on 8TH AVE

0.17 mi



Turn left on 11TH ST

131 ft



Destination on the right

#25 - 7:30 AM - Glenmora High School / 1414 7th Avenue

57 Dropoff

Run - GLENMORA HS AM 05

8/8/2022 - 5/22/2023

Driver: DAUZAT, COURTNEY

Vehicle: 15-14

Mon, Tue, Wed, Thu, Fri

Time: 1 hr 32 min

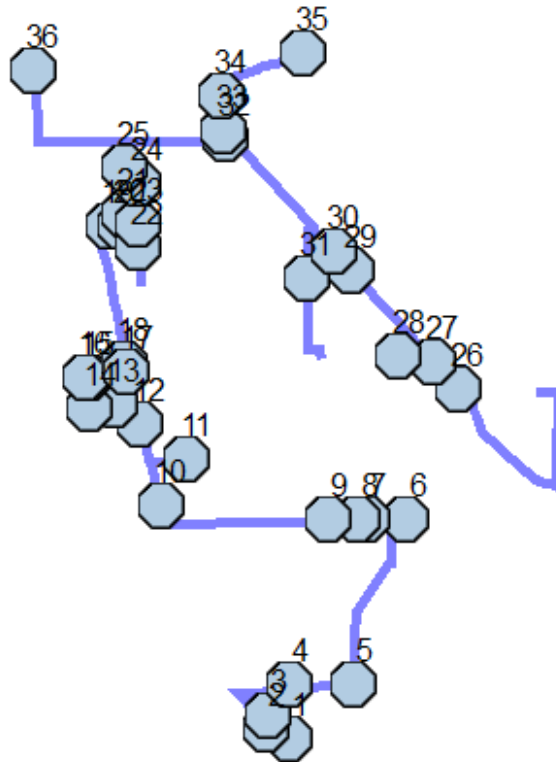
Distance: 22.58 mi

Student Crossing <X>

Students: 71 / 71




Description: GLENMORA HS AM 05

Map







#1 - 5:58 AM - 27 Science Hill Cemetery Rd

2 Pickup

-  Go west toward SCIENCE HILL CEMETERY RD 474 ft
-  Turn right on SCIENCE HILL CEMETERY RD 387 ft
-  Destination on the left





#2 - 5:59 AM - 18 Science Hill Cemetery Rd

3 Pickup

-  Go northwest on SCIENCE HILL CEMETERY RD 477 ft
-  Make sharp right 442 ft
-  Make U-turn and go back 125 ft
-  Destination on the left

#3 - 6:01 AM - 16 Gillette Rd

2 Pickup






-  Go west toward SCIENCE HILL CEMETERY RD 317 ft
-  Turn right on SCIENCE HILL CEMETERY RD 0.19 mi
-  Make sharp right 0.32 mi
-  Destination on the left

#4 - 6:03 AM - 187 Diddle Babbs Rd

2 Pickup

-  Go east toward BABB RD EXT / BABB RD 0.38 mi
-  Make sharp right on BABB RD EXT 43 ft
-  Destination on the right

#5 - 6:05 AM - BABB RD EXT & (SSE) / & BABB RD & BABB RD EXT

-  Go southeast on BABB RD EXT toward BABB RD 0.12 mi
-  Make U-turn and go back on BABB RD EXT 0.13 mi
-  Turn right on BABB RD 1.04 mi
-  Turn right on OILFIELD RD 0.10 mi
-  Destination on the left



#6 - 6:09 AM - 241 Oil Field Rd

1 Pickup

-  Go west on OILFIELD RD toward BABB RD 0.23 mi
-  Destination on the left

#7 - 6:10 AM - 208 Oil Field Road / 15 Ed Johnson Road

2 Pickup

-  Go west on OILFIELD RD toward ED JOHNSON RD 296 ft
-  Destination on the left


#8 - 6:11 AM - OILFIELD RD & ED JOHNSON RD (WSW) / Ed Johnson Rd & Oilfield Rd

3 Pickup

-  Continue west on OILFIELD RD 0.18 mi
-  Destination on the left




#9 - 6:12 AM - 180 Oil Field Rd

2 Pickup

-  Go west on OILFIELD RD 0.97 mi
-  Turn right on EVANGELINE RD 0.12 mi
-  Destination on the right


#10 - 6:15 AM - 1685 Evangeline Rd

1 Pickup

-  Go north on EVANGELINE RD toward STAGECOACH LN 0.27 mi
-  Turn right on STAGECOACH LN 0.22 mi
-  Destination on the left

#11 - 6:17 AM - 37 Stagecoach Rd


1 Pickup

-  Go back west on STAGECOACH LN 0.22 mi

 Turn right on EVANGELINE RD 0.22 mi
 Destination on the left


#12 - 6:19 AM - 1584 Evangeline Rd

1 Pickup

 Go north on EVANGELINE RD 0.12 mi
 Turn left 0.12 mi
 Destination on the left

#13 - 6:21 AM - 1576 Evangeline Rd

6 Pickup

 Go west 0.15 mi
 Destination on the left


#14 - 6:23 AM - 1582 Evangeline Rd, #A

5 Pickup

 Go east toward EVANGELINE RD 0.27 mi
 Turn left on EVANGELINE RD 0.17 mi
 Turn left on CEDAR RIDGE LN 0.23 mi
 Destination on the left





#15 - 6:26 AM - 1537 Cedar Ridge Lane

1 Pickup

 Go west on CEDAR RIDGE LN 129 ft
 Destination on the left

#16 - 6:27 AM - 1541 Cedar Ridge Lane

2 Pickup




 Go west on CEDAR RIDGE LN toward EVANGELINE RD 308 ft
 Make U-turn and go back on CEDAR RIDGE LN 0.31 mi
 Turn left on EVANGELINE RD 172 ft
 Destination on the right

#17 - 6:29 AM - 1531 Evangeline Road

1 Pickup

 Continue north on EVANGELINE RD 254 ft
 Destination on the left

#18 - 6:30 AM - 1522 Evangeline Rd

 Go north on EVANGELINE RD toward DAVIS LN 0.84 mi
 Turn right on DILLON LOOP RD 505 ft
 Destination on the right

#19 - 6:32 AM - 1387 Dillon Lp Road

2 Pickup

 Go east on DILLON LOOP RD 381 ft
 Destination on the left






#20 - 6:33 AM - 1370 Dillon Loop Rd

3 Pickup

 Go east on DILLON LOOP RD 128 ft
 Turn left 361 ft
 Destination on the right




#21 - 6:35 AM - 1362 Dillon Loop

3 Pickup

 Go south toward DILLON LOOP RD 361 ft
 Make sharp left on DILLON LOOP RD 437 ft
 Turn right on BOWDEN RD 0.36 mi
 Make U-turn and go back on BOWDEN RD 0.23 mi
 Destination on the left

#22 - 6:38 AM - 34 Bowden Road / 20 Bowden Road

1 Pickup

 Go north on BOWDEN RD toward DILLON LOOP RD / CARL GILES RD 0.12 mi
 Continue on DILLON LOOP RD 43 ft
 Destination on the left

#23 - 6:39 AM - DILLON LOOP RD & BOWDEN RD (NNW) / Bowden Rd & Carl Giles Rd & Dillon Loop Rd

1 Pickup

 Continue north on DILLON LOOP RD 0.24 mi
 Destination on the right





#24 - 6:40 AM - 1279 Dillon Loop Rd

1 Pickup

 Go northwest on DILLON LOOP RD 0.18 mi
 Destination on the right



#25 - 6:42 AM - 1225 Dillon Loop


2 Pickup

 Go north on DILLON LOOP RD toward TURKEY CREEK RD 0.16 mi
 Turn right on TURKEY CREEK RD 0.61 mi
 Continue on TURKEY CREEK RD 2.04 mi
 Destination on the right

#26 - 6:50 AM - 534 Turkey Creek Rd / 2480 Turkey Creek Rd





1 Pickup

 Go southeast on TURKEY CREEK RD toward OILFIELD RD 0.85 mi
 Turn left 0.66 mi

	Make U-turn and go back	0.66 mi
	Turn right on TURKEY CREEK RD	1.06 mi
	Destination on the left	




#27 - 6:58 AM - 2464 Turkey Creek Road

3 Pickup

	Go northwest on TURKEY CREEK RD toward POLK RD	0.24 mi
	Turn left on POLK RD	0.17 mi
	Make U-turn and go back on POLK RD	57 ft
	Destination on the left	

#28 - 7:01 AM - 20 Polk Road / 24 Polk Road

4 Pickup

	Go north on POLK RD toward TURKEY CREEK RD	0.16 mi
	Turn left on TURKEY CREEK RD	0.49 mi
	Destination on the right	





#29 - 7:04 AM - 2284 Turkey Creek Rd / 2285 Turkey Creek Rd

1 Pickup

	Go northwest on TURKEY CREEK RD	0.16 mi
	Destination on the left	




#30 - 7:04 AM - 2210 Turkey Creek Road

4 Pickup

	Go northwest on TURKEY CREEK RD toward MCGILVARY RD / HAYS RD	0.21 mi
	Turn left on MCGILVARY RD	0.86 mi
	Make U-turn and go back on MCGILVARY RD	0.53 mi
	Destination on the left	




#31 - 7:11 AM - 76 Mcgilvary Rd

2 Pickup

	Go north on MCGILVARY RD toward TURKEY CREEK RD / HAYS RD	0.33 mi
	Turn left on TURKEY CREEK RD	0.72 mi
	Destination on the right	


#32 - 7:15 AM - 2075 Turkey Creek Road / 2091 Turkey Creek Road

2 Pickup

	Go west on TURKEY CREEK RD toward Yancy Rd	48 ft
	Turn right on Yancy Rd	283 ft
	Destination on the right	

#33 - 7:16 AM - 2091 Turkey Creek Road

2 Pickup

	Continue north on Yancy Rd	0.20 mi
	Destination on the left	









#34 - 7:17 AM - 43 Yancy Road

2 Pickup

-  Continue northeast on Yancy Rd 0.60 mi
-  Destination on the left

#35 - 7:20 AM - 173 Yancy Road

2 Pickup

-  Continue north on Yancy Rd 0.13 mi
-  Make U-turn and go back on Yancy Rd 0.99 mi
-  Turn right 0.41 mi
-  Continue on TURKEY CREEK RD 0.71 mi
-  Turn right on 12TH ST 0.38 mi
-  Bear left on 8TH AVE 162 ft
-  Turn right on 11TH ST 131 ft
-  Destination on the right

#36 - 7:30 AM - Glenmora High School / 1414 7th Avenue

71 Dropoff

Run - GLENMORA HS AM 07

8/8/2022 - 5/22/2023

Driver: SIMMONS, JUSTIN L

Vehicle: 99020

Mon, Tue, Wed, Thu, Fri

Time: 35 min

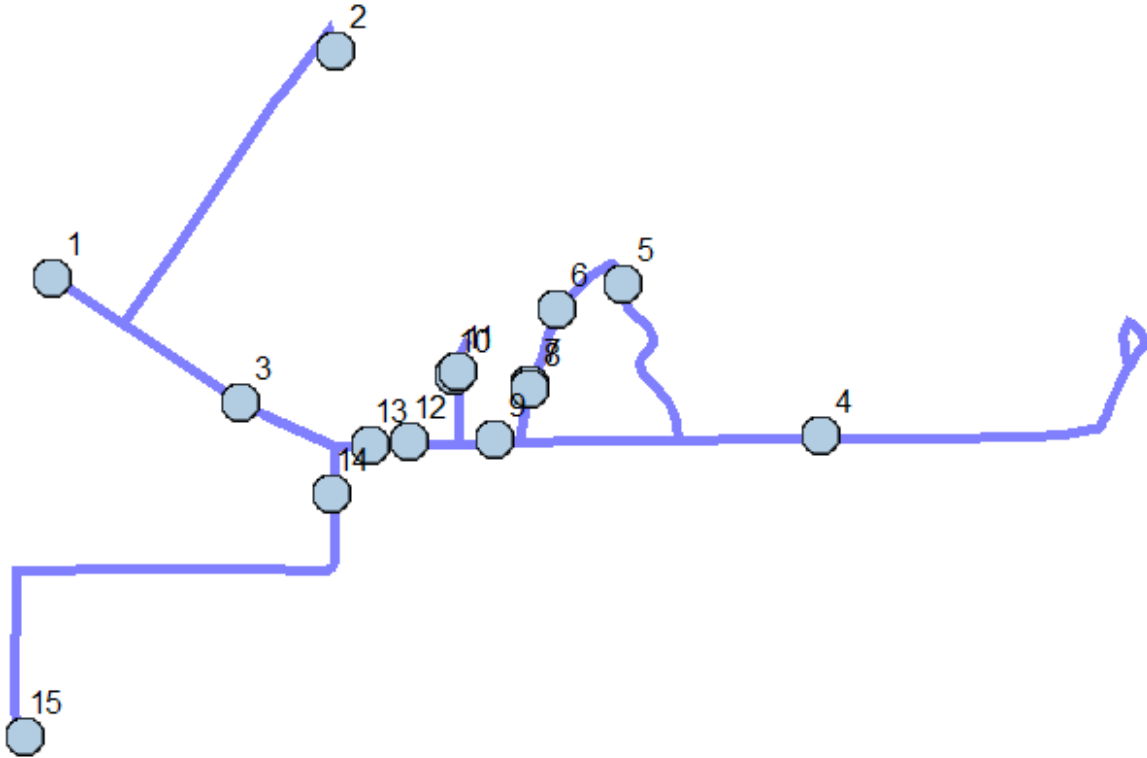
Distance: 8.09 mi

Student Crossing <X>

Students: 27 / 27





Description: GLENMORA HS AM 07

Map



#1 - 6:55 AM - 12205 US-165

1 Pickup

-  Go southeast on EAST CADY AVE toward LA HWY 497 0.17 mi
-  Turn left on LA HWY 497 0.73 mi
-  Make sharp right on JONES LOOP 245 ft
-  Destination on the right

#2 - 6:58 AM - 83 Jones Loop

3 Pickup






-  Go back north on JONES LOOP 245 ft
-  Make sharp left on LA HWY 497 0.73 mi
-  Turn left on EAST CADY AVE 0.29 mi
-  Destination on the right

#3 - 7:02 AM - 58 E Cady Ave

4 Pickup



-  Continue east on EAST CADY AVE 0.46 mi
-  Continue on HESTER LANDING RD 0.75 mi
-  Destination on the left

#4 - 7:07 AM - 337 Hester Landing Rd

	Continue east on HESTER LANDING RD	0.77 mi
	Turn left on TURNAGE RD	0.16 mi
	Turn right on HESTER LANDING RD	1.01 mi
	Turn right on REDMOND LOOP RD	0.37 mi
	Destination on the right	

#5 - 7:14 AM - 115 Redmond Loop

3 Pickup

	Continue southwest on REDMOND LOOP RD	0.20 mi
	Destination on the right	

#6 - 7:15 AM - 29 Redmond Loop

4 Pickup

	Continue south on REDMOND LOOP RD	0.16 mi
	Destination on the right	

#7 - 7:17 AM - 25 Redmond Loop

4 Pickup

	Continue south on REDMOND LOOP RD	44 ft
	Destination on the right	

#8 - 7:18 AM - 23 Redmond Loop

3 Pickup

	Continue south on REDMOND LOOP RD	0.11 mi
	Turn right on HESTER LANDING RD	242 ft
	Destination on the right	

#9 - 7:19 AM - 165 Hester Landing Rd

1 Pickup

	Continue west on HESTER LANDING RD	414 ft
	Turn right on E PETERSON RD	0.14 mi
	Destination on the left	




#10 - 7:21 AM - 45 E Peterson Rd

1 Pickup

	Continue north on E PETERSON RD	37 ft
	Destination on the right	

#11 - 7:21 AM - 52 E Peterson Rd

1 Pickup

	Continue north on E PETERSON RD	385 ft
	Make U-turn and go back on E PETERSON RD	0.22 mi
	Turn right on EAST CADY AVE	526 ft



Destination on the right

#12 - 7:23 AM - 124 Hester Landing Road



Continue west on EAST CADY AVE

422 ft



Destination on the left

#13 - 7:24 AM - 120 Hester Landing Rd

1 Pickup



Continue west on EAST CADY AVE

387 ft



Turn left on BRITT LN

524 ft



Destination on the right

#14 - 7:25 AM - 2031 Britt Ln

1 Pickup



Continue south on BRITT LN

0.15 mi



Bear right on 5TH AVE

0.65 mi



Turn left on 11TH ST

0.34 mi



Destination on the left

#15 - 7:30 AM - Glenmora High School / 1414 7th Avenue

27 Dropoff