

Run - Paradise Elementary AM 01

8/8/2022 - 5/22/2023

Driver: WOOLEY, ROBIN (ROBBINS-WARREN)

Vehicle: 17-09

Mon, Tue, Wed, Thu, Fri

Time: 1 hr 16 min

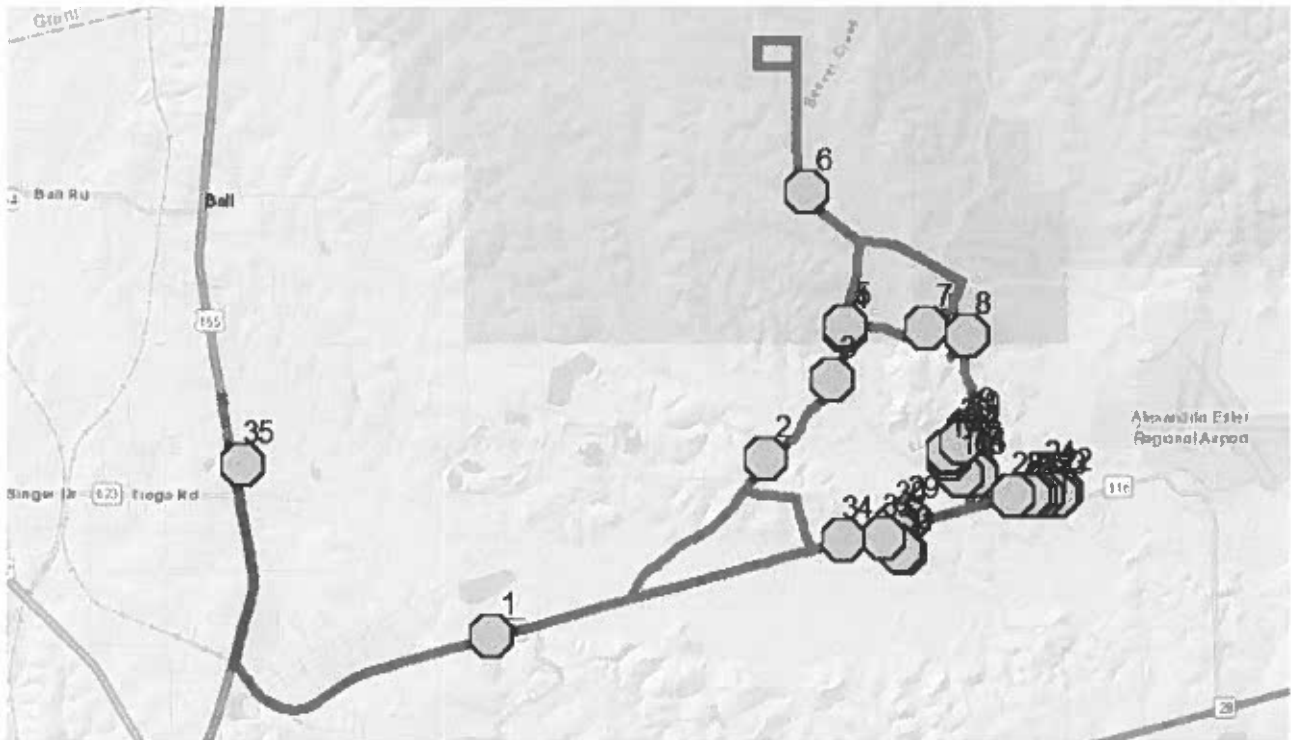
Distance: 25.64 mi

Student Crossing <X>

Students: 39 / 39

Description: TIOGA JHS/HS 05

Map



#1 - 6:44 AM - 6449 Esler Field Rd / 6447 Esler Field Rd



Go east on ESLER FIELD RD toward DONAHUE FERRY RD

0.97 mi

Turn left on UPPER DONAHUE FERRY RD

1.33 mi

Destination on the right

#2 - 6:49 AM - 6093 Upper Donahue Ferry Road / 6095 Upper Donahue Ferry Road



Go northeast on UPPER DONAHUE FERRY RD toward DOUZART RD

0.71 mi

Destination on the right

#3 - 6:51 AM - 6196 Upper Donahue Ferry Road / 6191 Upper Donahue Ferry Road



Go north on UPPER DONAHUE FERRY RD

0.35 mi

Destination on the left

#4 - 6:52 AM - 6251 Upper Donahue Ferry Rd

1 Pickup



Go north on UPPER DONAHUE FERRY RD

173 ft



Destination on the right

#5 - 6:53 AM - 6195 Upper Donahue Ferry Rd / 6195 UPPER DONAHUE FERRY RD

3 Pickup



Continue north on UPPER DONAHUE FERRY RD 0.59 mi



Turn left on FS RD 132 FS 1.35 mi



Turn left 0.43 mi



Turn right on FS RD 132 FS 1.30 mi



Destination on the left

#6 - 7:03 AM - 6541 Forest Service Rd 132 / Unknown Address

2 Pickup



Continue southeast on FS RD 132 FS 0.47 mi



Continue on BRUSHY FORK RD 0.55 mi



Continue on BUSHEY FORK RD 0.19 mi



Turn right on RIFLE RANGE RD 0.22 mi



Turn right on GRANDPIERRE RD 0.22 mi



Destination on the right

#7 - 7:08 AM - GRANDPIERRE RD & MCKEITHEN LN (NE) / Grandpierre Rd & Mckeithen Ln

4 Pickup



Go west on GRANDPIERRE RD toward MCKEITHEN LN 0.58 mi



Turn left on UPPER DONAHUE FERRY RD 1.36 mi



Turn left on DUNCAN RD 0.70 mi



Turn left on ESLER FIELD RD 1.23 mi



Turn left on RIFLE RANGE RD 1.15 mi



Destination on the right

#8 - 7:20 AM - RIFLE RANGE RD & BEAVERS RD (SE) / Beavers Rd & Rifle Range Rd



Go northwest on RIFLE RANGE RD toward BEAVERS RD 43 ft



Turn left on BEAVERS RD 0.19 mi



Make U-turn and go back on BEAVERS RD 0.19 mi



Turn right on RIFLE RANGE RD 0.66 mi



Destination on the right

#9 - 7:24 AM - 105 Rifle Range Rd

1 Pickup



Go south on RIFLE RANGE RD

151 ft

Destination on the right

#10 - 7:25 AM - 101 Rifle Range Road

2 Pickup



Go south on RIFLE RANGE RD toward BOHANNON RD

401 ft

Destination on the left

#11 - 7:25 AM - 80 Rifle Range Rd



Continue south on RIFLE RANGE RD

64 ft

Destination on the left

#12 - 7:26 AM - 78 Rifle Range Rd



Continue south on RIFLE RANGE RD

468 ft

Destination on the left

#13 - 7:27 AM - 44 Rifle Range Road / 41 Rifle Range Road



Go south on RIFLE RANGE RD

397 ft

Destination on the left

#14 - 7:27 AM - 40 Rifle Range Rd

2 Pickup



Continue south on RIFLE RANGE RD

99 ft

Destination on the left

#15 - 7:28 AM - 38 Rifle Range Rd



Go southeast on RIFLE RANGE RD toward ESLER FIELD RD

0.20 mi

Turn right on ESLER FIELD RD

0.13 mi

Turn right on BOHANNON RD

0.22 mi

Destination on the right

#16 - 7:30 AM - 44 Bohanon Rd



Go northwest on BOHANNON RD

0.14 mi

Destination on the right

#17 - 7:31 AM - 70 Bohanon Rd, #C



Go north on BOHANNON RD

205 ft

Destination on the right

#18 - 7:32 AM - 75 Bohannon Road / 74 Bohannon Road

2 Pickup



Go north on BOHANNON RD
Destination on the right

97 ft

#19 - 7:32 AM - 76 Bohanon Rd

1 Pickup



Go northeast on BOHANNON RD
Destination on the right

0.14 mi

#20 - 7:33 AM - 106 Bohanon Rd, #C

1 Pickup



Continue east on BOHANNON RD
Turn right on RIFLE RANGE RD
Turn left on ESLER FIELD RD
Destination on the left

324 ft

0.43 mi

0.26 mi

#21 - 7:35 AM - 7305 Esler Field Rd

1 Pickup



Go east on ESLER FIELD RD
Turn left
Destination on the left

0.24 mi

103 ft

#22 - 7:36 AM - 7409 Esler Field Rd, #9

3 Pickup



Go west toward ESLER FIELD RD
Turn left on ESLER FIELD RD
Destination on the left

0.18 mi

195 ft

#23 - 7:38 AM - 7405 Esler Field Road / 7409 Esler Field Road



Continue east on ESLER FIELD RD
Turn left
Turn right on ESLER FIELD RD
Turn right
Destination on the left

198 ft

0.20 mi

226 ft

405 ft

#24 - 7:40 AM - 7401 Esler Field Rd, #40

11 Pickup

-  Go south toward ESLER FIELD RD 405 ft
-  Turn right on ESLER FIELD RD 122 ft
-  Destination on the left

#25 - 7:40 AM - 7340 Esler Field Road / 7337 Esler Field Road

-  Go west on ESLER FIELD RD 208 ft
-  Destination on the right

#26 - 7:41 AM - 7321 Esler Field Rd

1 Pickup

-  Go west on ESLER FIELD RD 234 ft
-  Destination on the left


#27 - 7:42 AM - 7312 Esler Field Rd

2 Pickup

-  Go west on ESLER FIELD RD 0.11 mi
-  Destination on the left

#28 - 7:42 AM - 7292 Esler Field Road / 7291 Esler Field Road

1 Pickup

-  Continue west on ESLER FIELD RD 0.73 mi
-  Make sharp right 139 ft
-  Destination on the left


#29 - 7:44 AM - 6975 Esler Field Rd

-  Continue north 0.14 mi
-  Make U-turn and go back 0.17 mi
-  Turn right on ESLER FIELD RD 395 ft
-  Destination on the right

#30 - 7:46 AM - 6971 Esler Field Rd

-  Continue west on ESLER FIELD RD 0.15 mi
-  Make sharp left on LIBUSE CUTOFF RD 0.25 mi
-  Destination on the left

#31 - 7:47 AM - 460 Libuse Cutoff Rd

-  Go back northwest on LIBUSE CUTOFF RD 145 ft
-  Destination on the left

#32 - 7:48 AM - 483 Libuse Cutoff Rd



Go northwest on LIBUSE CUTOFF RD

0.15 mi

Destination on the left

#33 - 7:48 AM - 491 libuse cutoff

1 Pickup



Continue northwest on LIBUSE CUTOFF RD

377 ft

Turn left on ESLER FIELD RD

0.22 mi

Destination on the left

#34 - 7:50 AM - 6912 Esler Field Road / 6904 Esler Field Road



Continue west on ESLER FIELD RD

4.16 mi

Continue on BEAUREGARD RD

0.25 mi

Turn right on LA HWY 165

1.28 mi

Turn right on PARADISE LOAD/UNLOAD LOOP

434 ft

Destination on the right

#35 - 8:00 AM - Paradise Elementary School / 5010 Monroe Highway

39 Dropoff

Run - Paradise Elementary AM 02

8/8/2022 - 5/22/2023

Driver: LITTON, LANE A

Vehicle: 19-02

Mon, Tue, Wed, Thu, Fri

Time: 57 min

Distance: 13.02 mi

Student Crossing <X>

Students: 24 / 24

Description: TIOGA JHS/HS 02

Map



#1 - 7:02 AM - 6730 Esler Field Rd

1 Pickup



Go east on ESLER FIELD RD

0.26 mi

Destination on the right

#2 - 7:03 AM - 6782 Esler Field Road

2 Pickup



Continue east on ESLER FIELD RD

0.12 mi

Turn right on FLAGON LP

339 ft

Destination on the right

#3 - 7:04 AM - 108 Flagon Loop



Continue southeast on FLAGON LP

0.20 mi

Destination on the left


#4 - 7:05 AM - 143 Flagon Loop / 152 Flagon Loop

2 Pickup

-  Continue north on FLAGON LP 0.17 mi
-  Turn left on ESLER FIELD RD 453 ft
-  Turn left on FLAGON LP 0.24 mi
-  Destination on the right

#5 - 7:07 AM - 144 Flagon Loop

1 Pickup

-  Continue north on FLAGON LP 0.20 mi
-  Turn right on ESLER FIELD RD 0.18 mi
-  Turn left on DUNCAN RD 210 ft
-  Destination on the left

#6 - 7:09 AM - 4 Duncan Road

-  Continue north on DUNCAN RD 0.18 mi
-  Destination on the right

#7 - 7:10 AM - 50 Duncan Rd

1 Pickup

-  Continue north on DUNCAN RD 70 ft
-  Destination on the left

#8 - 7:11 AM - 53 Duncan Rd

-  Continue north on DUNCAN RD 112 ft
-  Destination on the left


#9 - 7:12 AM - 59 Duncan Rd

1 Pickup

-  Continue north on DUNCAN RD 0.11 mi
-  Make sharp right on BILLY EVANS RD 212 ft
-  Destination on the left

#10 - 7:13 AM - 7 Billy Evans Rd

1 Pickup

-  Continue southeast on BILLY EVANS RD 0.19 mi
-  Destination on the right

#11 - 7:14 AM - 29 Billy Evans Rd

3 Pickup



- Go back west on BILLY EVANS RD 0.23 mi
- Turn right on DUNCAN RD and immediately turn right on MALONE DR 0.17 mi
- Turn right to stay on MALONE DR 397 ft
- Destination on the left

#12 - 7:16 AM - 24 Malone Drive



- Go south on MALONE DR 366 ft
- Destination on the right

#13 - 7:17 AM - 3 Malone Drive

1 Pickup



- Continue south on MALONE DR 242 ft
- Turn right on DUNCAN RD 0.31 mi
- Continue on WASHBOARD RD 0.13 mi
- Turn right on PINEHILL DR 58 ft
- Destination on the right

#14 - 7:19 AM - 643 Washboard Road



- Continue northeast on PINEHILL DR 0.16 mi
- Destination on the left

#15 - 7:20 AM - 140 Pinehill Road

1 Pickup



- Continue northwest on PINEHILL DR 0.35 mi
- Turn left 0.11 mi
- Make U-turn and go back 0.11 mi
- Turn right on PINEHILL DR 187 ft
- Destination on the left

#16 - 7:23 AM - 222 Pinehill Rd

2 Pickup



- Go south on PINEHILL DR 0.48 mi
- Turn left on WASHBOARD RD 0.13 mi
- Turn right on UPPER DONAHUE FERRY RD 0.15 mi
- Destination on the right

#17 - 7:26 AM - 5800 Upper Donahue Ferry Road / 5801 Upper Donahue Ferry Road



- Continue southwest on UPPER DONAHUE FERRY RD 123 ft
- Turn left on FLOWERS RD 0.13 mi



Destination on the right

#18 - 7:27 AM - 201 Flowers Rd



Continue southeast on FLOWERS RD

0.16 mi



Destination on the left

#19 - 7:28 AM - 180 Flowers Rd

1 Pickup



Continue southeast on FLOWERS RD

34 ft



Turn left on DARLENE DR

437 ft



Turn left on STOKES RD

0.18 mi



Turn right to stay on STOKES RD

0.15 mi



Destination on the left

#20 - 7:30 AM - 18 Stokes Rd

1 Pickup



Continue south on STOKES RD

435 ft



Turn right on DARLENE DR

437 ft



Make sharp left on FLOWERS RD

0.13 mi



Turn right on ESLER FIELD RD

0.91 mi



Turn right on UPPER DONAHUE FERRY RD

0.65 mi



Destination on the left

#21 - 7:35 AM - 5607 Upper Donahue Ferry Rd



Continue northeast on UPPER DONAHUE FERRY RD

414 ft



Turn left on FLOWERS RD

523 ft



Destination on the left

#22 - 7:36 AM - 346 Flowers Road / 338 Flowers Road

1 Pickup



Go east on FLOWERS RD

0.32 mi



Turn left on UPPER DONAHUE FERRY RD

0.17 mi



Turn left on WASHBOARD RD

0.36 mi



Destination on the left

#23 - 7:40 AM - 560 Washboard Rd



Continue northwest on WASHBOARD RD

1.16 mi



Destination on the right

#24 - 7:43 AM - 624 Washboard Rd

1 Pickup



Continue west on WASHBOARD RD
Destination on the left

1.27 mi

#25 - 7:48 AM - 92 Washboard Rd

1 Pickup



Continue west on WASHBOARD RD
Turn left on PARADISE RD
Destination on the left

0.47 mi

0.12 mi

#26 - 7:50 AM - 622 Paradise Road

2 Pickup



Go south on PARADISE RD
Destination on the right

269 ft

#27 - 7:50 AM - 615 Paradise Rd

1 Pickup



Continue south on PARADISE RD
Bear left on CHANDLER DR
Destination on the right

0.49 mi

355 ft

#28 - 7:52 AM - 502 Chandler Drive / 503 Chandler Drive



Continue southeast on CHANDLER DR
Destination on the left

0.16 mi

#29 - 7:53 AM - 705 Chandler Drive / 702 Chandler Drive



Continue north on CHANDLER DR
Turn right to stay on CHANDLER DR
Turn right to stay on CHANDLER DR
Destination on the right

393 ft

397 ft

213 ft

#30 - 7:55 AM - 803 Chandler Drive / 795 Chandler Drive



Go west on CHANDLER DR
Destination on the left

189 ft

#31 - 7:55 AM - 802 Chandler Drive / 800 Chandler Drive



Continue west on CHANDLER DR

0.13 mi



Turn right to stay on CHANDLER DR

247 ft

Make sharp left on PARADISE RD

0.13 mi

Destination on the right

#32 - 7:57 AM - 217 Paradise Rd / 216 Paradise Road



Continue west on PARADISE RD

0.20 mi

Turn right on LA HWY 165

0.13 mi

Turn right on PARADISE LOAD/UNLOAD LOOP

434 ft

Destination on the right

#33 - 8:00 AM - Paradise Elementary School / 5010 Monroe Highway

24 Dropoff

Run - Paradise Elementary AM 03

8/8/2022 - 5/22/2023

Mon, Tue, Wed, Thu, Fri

Student Crossing <X>

Driver: LACOMBE, BONICA S

Vehicle: 14-03

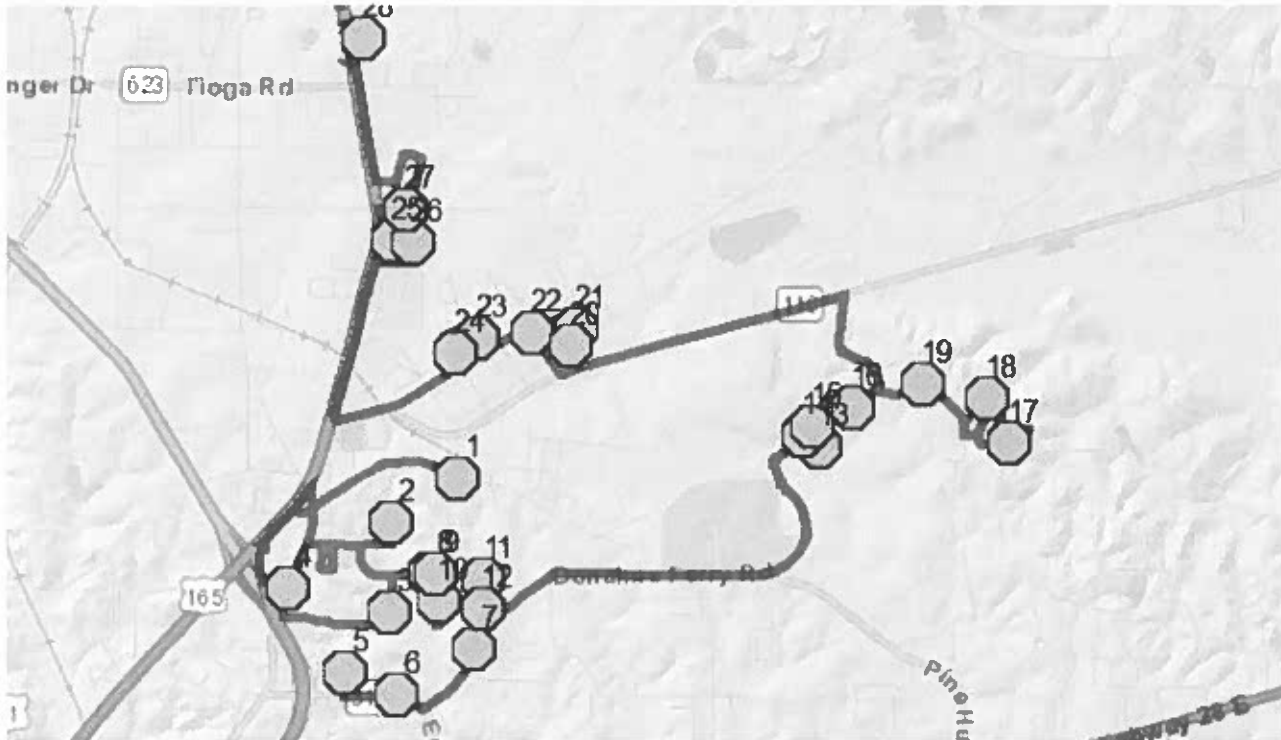
Time: 1 hr 31 min

Distance: 22.86 mi








Students: 35 / 35

Description: Paradise Elementary AM 03







Map



#1 - 6:29 AM - 570 Pinecrest Dr







-  Go west on PINECREST DR toward COATES STUCKY DR 0.76 mi
-  Turn right on LA HWY 165 0.12 mi
-  Make sharp right on LA HWY 165 BUSINESS 0.24 mi
-  Turn left on WONDER LN 0.21 mi
-  Continue on MANDEVILLE RD 0.15 mi
-  Turn left on ANN ST 446 ft
-  Destination on the left

#2 - 6:35 AM - 3324 Ann St

-  Go north on ANN ST toward MANDEVILLE RD 132 ft
-  Make U-turn and go back on ANN ST 0.11 mi
-  Turn right on MANDEVILLE RD 0.15 mi
-  Make sharp left on WONDER LN 0.23 mi
-  Turn right on PEARCE RD 0.16 mi
-  Destination on the right








#3 - 6:38 AM - 301 Pearce Road

1 Pickup





-  Continue west on PEARCE RD 0.60 mi
-  Turn left on LA HWY 165 BUSINESS and immediately turn right on OAKRIDGE DR 0.28 mi
-  Turn right on LA HWY 165 0.31 mi
-  Make sharp right on LA HWY 165 BUSINESS 0.45 mi
-  Turn left on PEARCE RD 49 ft
-  Destination on the left

#4 - 6:43 AM - 101 Pearce Rd

1 Pickup

-  Go east on PEARCE RD 0.75 mi
-  Turn right at WONDER LN to stay on PEARCE RD 0.38 mi
-  Turn right at CLOVERDALE DR to stay on PEARCE RD 0.24 mi
-  Bear right on DONAHUE FERRY RD 0.41 mi
-  Turn right on EDGEWOOD DR 0.34 mi
-  Turn right on HILLS RD NO 1 RD 487 ft
-  Destination on the right

#5 - 6:51 AM - 2907 Hills Rd No 1 / 2903 Hills Rd No 1








-  Go north on HILLS RD NO 1 RD toward EDGEWOOD DR 470 ft
-  Make U-turn and go back on HILLS RD NO 1 RD 0.18 mi
-  Turn left on EDGEWOOD DR 0.22 mi
-  Destination on the left

#6 - 6:53 AM - 728 Edgewood Drive

1 Pickup

-  Go southeast on EDGEWOOD DR toward DONAHUE FERRY RD 0.12 mi
-  Turn left on DONAHUE FERRY RD 0.33 mi
-  Destination on the left

#7 - 6:55 AM - 2807 Donahue Ferry Rd / 2828 Donahue Ferry Road

-  Continue northeast on DONAHUE FERRY RD 419 ft
-  Bear left on PEARCE RD 0.24 mi
-  Turn left at CLOVERDALE DR to stay on PEARCE RD 0.38 mi
-  Continue on WONDER LN 0.33 mi
-  Turn left on SERAND DR and immediately turn right on SERAND DR 0.29 mi
-  Turn right on WONDER LN 0.33 mi
-  Continue on PEARCE RD 0.17 mi



Destination on the left

#8 - 7:02 AM - 2935 Neal Drive



Go east on PEARCE RD

104 ft



Destination on the right

#9 - 7:03 AM - PEARCE RD & NEAL DR (WSW) / Neal Dr & Pearce Rd

4 Pickup



Continue east on PEARCE RD

43 ft



Turn right on NEAL DR

0.12 mi



Destination on the left

#10 - 7:04 AM - 2918 Neal Drive



Go south on NEAL DR

324 ft



Turn right to stay on NEAL DR

0.26 mi



Turn right on PEARCE RD

0.19 mi



Turn right at CLOVERDALE DR to stay on PEARCE RD

127 ft



Destination on the right

#11 - 7:06 AM - 607 Pearce Road / 606 Pearce Road



Go south on PEARCE RD toward DOGWOOD LN

0.12 mi



Destination on the right

#12 - 7:07 AM - PEARCE RD & WYSTERIA LN (NNW)

1 Pickup



Go south on PEARCE RD toward WYSTERIA LN

511 ft



Make sharp left on DONAHUE FERRY RD

2.03 mi



Turn right on YOUNG RD

0.13 mi



Make U-turn and go back on YOUNG RD

232 ft



Destination on the left

#13 - 7:15 AM - 28 Young Road / 23 Young Road



Go northwest on YOUNG RD

416 ft



Destination on the right

#14 - 7:16 AM - YOUNG RD & DONAHUE FERRY RD (E) / Donahue Ferry Rd & Young Rd

3 Pickup



Continue northwest on YOUNG RD

43 ft



Make sharp right on DONAHUE FERRY RD

287 ft

Destination on the left

#15 - 7:16 AM - 5189 Donahue Ferry Road / 5200 Donahue Ferry Road



Continue northeast on DONAHUE FERRY RD

0.19 mi

Destination on the right

#16 - 7:17 AM - 5234 Donahue Ferry Road / 5231 Donahue Ferry Road



Go northeast on DONAHUE FERRY RD toward WHITTINGTON DR

0.12 mi

Turn right on LONGSTREET DR

0.50 mi

Turn left on MOSBY DR

304 ft

Turn right at W HAMPTON DR to stay on MOSBY DR

0.20 mi

Turn left on STUART DR

0.11 mi

Make U-turn and go back on STUART DR

0.11 mi

Turn right on MOSBY DR

197 ft

Destination on the right

#17 - 7:22 AM - 237 Mosby Drive

2 Pickup



Go west on MOSBY DR toward E HAMPTON DR

392 ft

Turn right on E HAMPTON DR

0.22 mi

Destination on the right

#18 - 7:24 AM - 104 Hampton Drive

1 Pickup



Continue northwest on E HAMPTON DR

154 ft

Turn left on JEFFERSON DAVIS BL

0.12 mi

Turn right on LONGSTREET DR

0.43 mi

Turn left on DONAHUE FERRY RD

433 ft

Turn right on WHITTINGTON DR

0.28 mi

Make sharp left on DONAHUE FERRY RD

6 ft

Turn right to stay on DONAHUE FERRY RD

0.24 mi

Turn right on LONGSTREET DR

0.21 mi

Destination on the right

#19 - 7:30 AM - 235 Longstreet Drive

2 Pickup














Go southeast on LONGSTREET DR toward JEFFERSON DAVIS BL

0.22 mi


Turn left on JEFFERSON DAVIS BL

0.12 mi

	Turn right on HAMPTON DR	323 ft
	Turn right at E HAMPTON DR to stay on HAMPTON DR	0.15 mi
	Turn right on MOSBY DR	304 ft
	Turn right on LONGSTREET DR	0.50 mi
	Make sharp right on DONAHUE FERRY RD	0.49 mi
	Make sharp left on ESLER FIELD RD	1.24 mi
	Turn right on 11TH ST	0.12 mi
	Turn right on H ST	0.16 mi
	Turn right on 13TH ST	226 ft
	Turn right on I ST	322 ft
	Destination on the left	



#20 - 7:40 AM - 938 12th St. Pineville, LA 71360 / Unknown Address

1 Pickup

	Go southwest on I ST toward 11TH ST	0.10 mi
	Turn right on 11TH ST	228 ft
	Turn right on H ST	0.16 mi
	Destination on the left	



#21 - 7:42 AM - StopH St @ 13th St

1 Pickup

	Continue northeast on H ST	3 ft
	Turn left on 13TH ST	453 ft
	Turn left on G ST	0.17 mi
	Turn right on 11TH ST	5 ft
	Destination on the left	

#22 - 7:44 AM - StopG St @ 11th St

2 Pickup

	Continue northwest on 11TH ST	227 ft
	Turn left on F ST	0.14 mi
	Turn right on 9TH ST	283 ft
	Turn left on E ST	400 ft
	Destination on the right	

#23 - 7:46 AM - E ST & 6th St (NE) / 6th St & E ST









7 Pickup

	Continue southwest on E ST	0.11 mi
---	----------------------------	---------

	Turn right on 5TH ST	464 ft
	Turn right on B ST	281 ft
	Make U-turn and go back on B ST	281 ft
	Turn left on 5TH ST	462 ft
	Destination on the left	

#24 - 7:48 AM - 5th St @ E St

1 Pickup






	Continue southeast on 5TH ST	288 ft
	Turn right on F ST	0.36 mi
	Continue on ESLER FIELD RD	0.22 mi
	Turn right to stay on ESLER FIELD RD	130 ft
	Bear right on LA HWY 165	0.66 mi
	Turn right on MONROE ST	264 ft
	Turn left on RAMONA DR	511 ft
	Destination on the left	

#25 - 7:52 AM - 4404 Ramona Drive / 4403 Ramona Drive

	Continue east on RAMONA DR	426 ft
	Continue on YORK ST	198 ft
	Destination on the left	







#26 - 7:53 AM - 4316 York St / 4313 York St

5 Pickup

	Go south on YORK ST toward RAMONA DR	372 ft
	Bear right on MONROE ST	0.16 mi
	Turn right on LA HWY 165	0.22 mi
	Turn right on E YEAGER DR	0.11 mi
	Destination on the right	

#27 - 7:55 AM - E YEAGER DR & WOODLAWN DR (WSW) / E Yeager Dr & Woodlawn Dr

2 Pickup

	Continue east on E YEAGER DR	43 ft
	Turn left on WOODLAWN DR	0.41 mi
	Turn right on PINE ST	475 ft
	Turn right on LA HWY 165	0.53 mi
	Turn right on PARADISE LOAD/UNLOAD LOOP	434 ft
	Destination on the right	

#28 - 8:00 AM - Paradise Elementary School / 5010 Monroe Highway

35 Dropoff